~~Map Room~~

MapRef. C18

Digitized by the Internet Archive
in 2012 with funding from
National Library of Scotland

http://archive.org/details/ordnancesurveyof54grea

Vol 54

ORDNANCE SURVEY OF SCOTLAND.

BOOK OF REFERENCE TO THE PLAN

OF THE

PARISH OF FORGANDENNY,

IN THE

COUNTY OF PERTH.

CONTAINING 7784·622 ACRES,

COLONEL SIR HENRY JAMES, R.E., F.R.S., F.G.S., &c.

SUPERINTENDENT OF THE ORDNANCE SURVEY.

ADVOCATES LIBRARY

PRINTED AT THE ORDNANCE SURVEY OFFICE, SOUTHAMPTON.

1861.

Price One Shilling and Sixpence.

ıgth on
ery ap-
18 inch

area of

in this

ıced are

. thus—

ch sheet
herefore
umerals
s.

ı on the

.... W

.... *T*

... *T*

axon

bsequent

ials:—

.. *C. F.*
.. *T. C.*
..*C. W.*
.. *Def.*
... *T. S.*

l to shew

EXPLANATORY REMARKS.

The Scale of the Parish Plans is the 1-2500th of the actual length on the ground, and is equal to 25·344 inches to a mile, which is very approximately equal to one square inch to one acre, the square of 1·0018 inch being equal to one acre.

The length of each sheet is $1\frac{1}{2}$ miles, and the width 1 mile, the area of each sheet is therefore 960 acres.

Each enclosure has a reference number to the area which is given in this Book.

The Braces (*f*) on the plans are to indicate that the spaces so braced are included under the same reference number.

The Altitudes in feet above the Mean Level of the Sea are written thus—31·4.

The Scale of the Plans of the County is 6 inches to a mile, and each sheet contains the same area as 16 sheets of the Parish Plans. There is therefore a double reference number to each sheet, as VI. 9., the Roman Numerals referring to the County Plans, the Arabic Figures to the Parish Plans.

The following are the characters employed on the Ordnance Plans on the Scales of 1-2500, and 6 inches to a mile:—

County Names	C	Hundreds or Wards	W
Parishes	P	Townships	T
Extra Parochial	E	Division of Townships	T

Antiquities ..... ROMAN / Druidical or Saxon / Norman or Subsequent

The descriptions of the boundaries are shewn by the following initials:—

Centre of Stream	*C. S.*	Centre of Fence	*C. F.*
Centre of Road	*C. R.*	Top of Cop	*T. C.*
Side of Stream or Drain	*S. S.* or *S. D.*	Centre of Wall	*C. W.*
Root of Hedge	*R. H.*	Defaced	*Def.*
Face of Wall	*F. W.*	Track of Stream	*T. S.*
Undefined	*Und.*		

Where a change occurs in the boundaries, the symbol [o—o] is used to shew the part at which the change takes place.

TABLE

FOR CONVERTING DECIMAL PARTS OF AN ACRE INTO ROODS AND PERCHES.

Perches.	0 Rood.	1 Rood.	2 Roods.	3 Roods.
0	0·000	0·250	0·500	0·750
1	0·006	0·256	0·506	0·756
2	0·012	0·262	0·512	0·762
3	0·019	0·269	0·519	0·769
4	0·025	0·275	0·525	0·775
5	0·031	0·281	0·531	0·781
6	0·037	0·287	0·537	0·787
7	0·044	0·294	0·544	0·794
8	0·050	0·300	0·550	0·800
9	0·056	0·306	0·556	0·806
10	0·062	0·312	0·562	0·812
11	0·069	0·319	0·569	0·819
12	0·075	0·325	0·575	0·825
13	0·081	0·331	0·581	0·831
14	0·087	0·337	0·587	0·837
15	0·094	0·344	0·594	0·844
16	0·100	0·350	0·600	0·850
17	0·106	0·356	0·606	0·856
18	0·112	0·362	0·612	0·862
19	0·119	0·369	0·619	0·869
20	0·125	0·375	0·625	0·875
21	0·131	0·381	0·631	0·881
22	0·137	0·387	0·637	0·887
23	0·144	0·394	0·644	0·894
24	0·150	0·400	0·650	0·900
25	0·156	0·406	0·656	0·906
26	0·162	0·412	0·662	0·912
27	0·169	0·419	0·669	0·919
28	0·175	0·425	0·675	0·925
29	0·181	0·431	0·681	0·931
30	0·187	0·437	0·687	0·937
31	0·194	0·444	0·694	0·944
32	0·200	0·450	0·700	0·950
33	0·206	0·456	0·706	0·956
34	0·212	0·462	0·712	0·962
35	0·219	0·469	0·719	0·969
36	0·225	0·475	0·725	0·975
37	0·231	0·481	0·731	0·981
38	0·237	0·487	0·737	0·987
39	0·244	0·494	0·744	0·994
40	0·250	0·500	0·750	1·000

N.B.—To convert Decimal Fractions of an Acre into Roods and Perches, multiply the decimal first by 4 and then by 40, preserving the same number of decimals in the product.

Example 1.

633·357 Acres.
4
1·428
40
A. R. P. 633 1 17 ..... 17·120

Example 2.

527·013 Acres.
4
·052
40
A. R. P. 527 0 2 ..... 2·080

PARISH OF FORGANDENNY,

IN THE

COUNTY OF PERTH.

No. of Sheet.	No. on Plan.	Area in Acres.	Description.
XCVII. 16.	1	·416	River Earn (part of).
,,	2	·403	Brushwood.
,,	3	1·230	Houses, garden, & waste.
,,	4	1·546	Arable & shingle.
,,	5	26·231	Arable.
,,	6	2·139	River Earn (old course).
XCVIII. 13.	7	5·006	River Earn (old course).
,,	8	31·390	Arable.
,,	9	14·366	Arable & slope.
,,	10	3·309	Scottish Central Railway.
,,	11	17·684	Arable.
,,	12	1·133	Slope & trees.
,,	13	·158	River Earn (part of).
,,	14	10·672	Arable & slope.
CIX. 3.	15	3·601	Arable.
,,	16	15·509	Arable & furze.
,,	17	·174	River Earn (part of).
,,	18	1·432	Furze.
,,	19	31·341	Arable.
,,	20	·562	Marsh.
,,	21	3·016	Arable.
,,	22	·400	Private road.
,,	23	3·444	Arable & stream.
,,	24	1·829	Houses, gardens, shrubs, & waste.
,,	25	19·431	Arable.
,,	26	9·619	Arable.
,,	27	10·830	Arable.
,,	28	10·128	Arable.
,,	29	10·221	Arable.
,,	30	·298	Wood.
,,	31	·274	House, garden, & arable.
,,	32	1·040	Private road.
,,	33	14·595	Arable & trees.
,,	34	8·248	Arable.
,,	35	8·734	Arable.
,,	36	4·808	Arable & trees.
,,	37	1·260	Houses, yards, pond, & waste.
,,	38	2·445	Wood.
,,	39	9·277	Ornamental ground.
,,	40	1·356	House, yard, wood, & waste.
		289·555	*Carried forward.*

No. of Sheet.	No. on Plan.	Area in Acres.	Description.
		289·555	*Brought forward.*
CIX. 3.	41	·534	House, garden, wood, & waste.
CIX. 4.	42	1·569	Rough pasture.
,,	43	7·117	River Earn (part of).
,,	44	·837	Stream.
,,	45	16·974	Arable, furze, & trees.
,,	46	·509	Pond.
,,	47	3·584	Arable, slope, & furze.
,,	48	1·039	Rough pasture, shingle, & stream.
,,	49	51·087	Arable & slopes.
,,	50	9·438	Scottish Central Railway.
,,	51	25·839	Arable & cart road.
,,	52	29·626	Arable & cart roads.
,,	53	28·123	Arable & quarry.
,,	54	24·087	Arable & cart road.
,,	55	2·153	Houses, gardens, yards, arable, &c.
,,	56	·191	Private road.
,,	57	13·365	Arable.
,,	58	4·646	Houses, pond, & arable.
,,	59	·494	House, garden, & waste.
,,	60	31·049	Arable, cart road, & stream.
,,	61	30·266	Arable.
,,	62	10·823	Arable, cart road, & stream.
,,	63	23·114	Arable.
,,	64	12·815	Arable & cart road.
,,	65	11·490	Arable.
,,	66	·149	House & arable.
,,	67	12·051	Ornamental ground.
,,	68	1·619	Garden.
,,	69	·208	Wood.
,,	70	17·686	Arable.
,,	71	·132	House, garden, & waste.
,,	72	2·336	Carriage-drive, wood, & stream.
,,	73	·140	Wood & stream.
,,	74	12·247	Arable stream & footpath.
,,	75	·400	Wood.
,,	76	·299	Private road.
,,	77	·530	House, garden, & waste.
,,	78	·606	House, gardens, & waste.
,,	79	·214	Double fence.
,,	80	21·032	Arable & dove cot.
,,	81	5·007	Arable.
,,	82	2·545	Houses, yards, arable, & waste.
,,	83	9·247	Arable & stream.
,,	84	7·648	Arable.
,,	85	2·250	Arable.
,,	86	·372	Private road.
,,	87	4·669	Arable.
,,	88	·088	House & waste.
,,	89	·447	Carriage-drive.
,,	90	3·646	Arable.
		735·892	*Carried forward.*

No. of Sheet.	No. on Plan.	Area in Acres.	Description.
		735·892	*Brought forward.*
CIX. 4.	91	·280	Wood.
,,	92	·982	Wood, &c.
,,	93	2·111	House & garden.
,,	94	9·534	Ornamental ground, &c.
,,	95	9·715	Arable.
,,	96	9·683	Arable & stream.
,,	97	·090	House, garden, & waste.
,,	98	4·093	Statute labour road.
,,	99	15·606	Arable.
,,	100	·717	Arable.
,,	101	4·822	Wood & stream.
,,	102	14·997	Arable & stream.
,,	103	1·580	Wood.
,,	104	9·069	Arable & wood.
,,	105	·094	House, garden, & waste.
,,	106	7·402	Arable.
,,	107	·486	Arable.
,,	108	·170	Arable.
,,	109	·131	Arable.
,,	110	5·251	Arable & stream.
,,	111	2·356	Wood & stream.
,,	112	·770	Church & yard.
,,	113	3·646	Arable.
,,	114	·236	House, shrubs, & waste.
,,	115	3·862	Orchard.
,,	116	·330	House, garden, & waste.
,,	117	·331	Public road.
,,	118	1·418	Houses, gardens, arable, & waste.
,,	119	1·713	Houses, gardens, & waste.
,,	120	1·754	Houses, gardens, arable, & waste.
,,	121	·530	Arable & garden.
,,	122	5·921	Arable, stream, & footpath.
,,	123	·223	House, garden, & waste.
,,	124	·216	House, garden, & waste.
,,	125	1·092	Arable.
,,	126	2·291	Arable & stream.
,,	127	9·014	Arable, furze, & trees.
,,	128	9·773	Statute labour road.
,,	129	·982	Wood.
,,	130	4·409	House, garden, & arable.
,,	131	1·374	Wood & ornamental ground.
,,	132	·231	Houses & wood.
,,	133	·856	House, roads, yards, & waste.
,,	134	6·346	Arable, trees, & cart road.
,,	135	·193	Arable.
,,	136	·975	Garden.
,,	137	·458	Arable.
,,	138	·212	Arable.
,,	139	·252	Private road.
,,	140	14·994	Arable.
		909·463	*Carried forward.*

No. of Sheet.	No. on Plan.	Area in Acres.	Description.
		909·463	*Brought forward.*
CIX. 4.	141	·672	Arable & cart road.
,,	142	1·799	Orchard.
,,	143	·864	Arable & stream.
,,	144	·222	Curling pond.
,,	145	13·815	Arable & stream.
,,	146	2·773	Arable, trees, & stream.
,,	147	·766	Houses, garden, yards, & waste.
,,	148	9·204	Arable & cart road.
,,	149	·906	Island.
,,	150	1·226	Houses, garden, arable, &c.
,,	151	1·527	Arable.
,,	152	2·491	Arable & trees.
,,	153	15·101	Arable.
,,	154	·844	Wood.
,,	155	5·556	Wood & stream.
,,	156	·376	Arable.
,,	157	·726	Arable.
,,	158	2·545	Arable & trees.
,,	159	14·515	Arable & stream.
,,	160	2·209	Arable.
,,	161	12·045	Arable & stream.
,,	162	1·776	Arable.
,,	163	·573	Arable.
,,	164	·204	Private road.
,,	165	7·534	Wood, cart roads, & stream.
,,	166	7·931	Arable, trees, road, &c.
,,	167	·932	House, shrubs, & waste.
,,	168	7·978	Arable, trees, road, & stream.
,,	169	14·666	Wood & cart road.
,,	170	4·154	Arable & trees.
,,	171	·090	House, garden, & waste.
,,	172	·231	Arable & footpath.
,,	173	2·066	Arable & trees.
,,	174	1·048	Houses, gardens, & waste.
,,	175	4·494	Arable & wood.
,,	176	·224	Sheds, garden, & arable.
,,	177	·197	House, garden, & waste.
,,	178	·523	Wood.
,,	179	1·060	Arable.
,,	180	32·111	Arable, wood, & stream.
,,	181	1·039	Arable & wood.
,,	182	14·297	Arable & stream.
,,	183	13·701	Arable & stream.
,,	184	1·471	Slope.
,,	185	16·859	River Earn (part of).
,,	186	·726	Arable & cart road.
,,	187	·392	House, garden, waste, &c.
,,	188	·321	Private road.
,,	189	·670	Houses, gardens, & orchard.
	190	2·011	Arable.
		1138·924	*Carried forward.*

No. of Sheet.	No. on Plan.	Area in Acres.	Description.
		1138·924	*Brought forward.*
CIX. 4.	191	15·236	Arable, stream, & footpath.
,,	192	28·793	Arable & footpath.
,,	193	2·442	Arable.
,,	194	·720	Arable.
,,	195	17·905	Arable & stream.
,,	196	13·668	Arable.
,,	197	19·086	Arable & cart road.
,,	198	8·698	Wood.
,,	199	·265	Arable.
,,	200	12·337	Wood, cart road, & house.
,,	201	3·754	Arable.
,,	202	14·302	Arable.
,,	203	·910	Public road.
,,	204	8·528	Arable.
,,	205	1·118	Wood.
CX. 1.	206	·519	Wood.
,,	207	1·505	Houses, gardens, arable, & waste.
,,	208	93·974	Arable & cart road.
,,	209	42·284	Wood & cart roads.
,,	210	23·857	Arable & wood.
,,	211	·328	Wood.
,,	212	·615	Houses, garden, waste, &c.
,,	213	5·688	Arable & cart road.
,,	214	4·263	Arable & cart road.
,,	215	5·115	Arable & cart road.
,,	216	11·371	Arable.
,,	217	·960	Public road.
,,	218	·139	Public road.
CIX. 7.	219	2·780	Wood.
,,	220	11·535	Arable.
,,	221	13·072	Arable.
,,	222	·394	Wood.
,,	223	4·049	Wood & cart road.
,,	224	·544	Wood.
,,	225	·321	Private road.
,,	226	17·598	Wood.
,,	227	10·342	Arable.
,,	228	1·778	Wood.
,,	229	17·019	Wood.
,,	230	·852	Public road.
,,	231	·521	Wood.
,,	232	8·000	Wood & stream.
,,	233	1·444	Wood.
,,	234	58·705	Wood.
,,	235	·552	Rough pasture.
CIX. 8.	236	6·006	Wood & stream.
,,	237	·787	Wood.
,,	238	·478	House & garden.
,,	239	2·092	Wood.
,,	240	2·215	Wood.
		1638·388	*Carried forward.*

No. of Sheet.	No. on Plan.	Area in Acres.	Description.
		1638·388	*Brought forward.*
CIX. 8.	241	42·719	Arable.
,,	242	·597	Private road.
,,	243	1·364	Arable, houses, gardens, & shrubs.
,,	244	·687	Arable & stream.
,,	245	16·824	Arable & cart road.
,,	246	1·440	Houses, garden, arable, & waste.
,,	247	·172	House, garden, & waste.
,,	248	2·231	Arable.
,,	249	30·969	Arable.
,,	250	10·520	Arable & streams.
,,	251	2·844	Public road.
,,	252	10·365	Furze.
,,	253	6·085	Arable.
,,	254	·528	Rough pasture & brushwood.
,,	255	17·672	Arable.
,,	256	9·889	Arable.
,,	257	3·715	Wood.
,,	258	27·432	Arable.
,,	259	2·567	Wood.
,,	260	51·101	Wood & cart road.
,,	261	1·289	Arable.
,,	262	1·080	Arable.
,,	263	·280	House & garden.
,,	264	4·038	Arable.
,,	265	·432	House, garden, & arable.
,,	266	14·464	Arable & furze.
,,	267	43·193	Arable.
,,	268	·530	House, garden, & waste.
,,	269	·161	House & garden.
,,	270	9·026	Arable.
,,	271	3·275	Arable & cart road.
,,	272	15·266	Arable.
,,	273	·886	Private road.
,,	274	6·849	Arable.
,,	275	·449	Houses, garden, & waste.
,,	276	19·209	Arable & cart roads.
,,	277	18·249	Arable.
,,	278	1·153	Houses, garden, arable, & waste.
,,	279	17·461	Arable & cart road.
,,	280	1·721	Public road.
,,	281	13·587	Arable.
,,	282	97·381	Rough pasture & furze.
,,	283	·380	Private road.
,,	284	1·077	Houses, yards, & waste.
,,	285	7·305	Arable & cart road.
,,	286	8·675	Arable.
,,	287	14·203	Arable.
,,	288	7·882	Arable.
,,	289	65·896	Arable & cart road.
,,	290	26·840	Arable.
		2280·346	*Carried forward.*

No. of Sheet.	No. on Plan.	Area in Acres.	Description.
		2280·346	*Brought forward.*
CIX. 8.	291	6·813	Arable.
,,	292	·824	Houses, garden, & waste.
,,	293	34·772	Wood.
,,	294	·177	Pond.
,,	295	12·726	Arable & cart road.
,,	296	15·379	Arable, cart road, & stream.
,,	297	1·729	Arable.
,,	298	·973	Houses, garden, road, yards, &c.
,,	299	19·997	Arable.
,,	300	1·471	Wood.
,,	301	·934	Wood.
,,	302	19·734	Arable.
,,	303	27·743	Arable.
,,	304	·847	House, garden, & waste.
,,	305	32·855	Arable & cart road.
,,	306	3·024	Public road.
,,	307	14·125	Wood.
,,	308	3·734	Arable & old quarry.
,,	309	12·378	Arable.
,,	310	11·347	Arable & stream.
,,	311	11·539	Arable & stream.
,,	312	10·918	Arable & stream.
,,	313	2·976	Arable & stream.
,,	314	7·941	Arable & stream.
,,	315	11·876	Arable & stream.
,,	316	1·361	Houses, garden, yards, & roads.
,,	317	11·071	Arable & furze.
,,	318	16·527	Arable & cart road.
,,	319	87·159	Arable & cart roads.
,,	320	·859	Houses, garden, yards, & waste.
CX. 5.	321	8·947	Arable & wood.
,,	322	4·087	Arable.
,,	323	·303	Quarry.
,,	324	11·573	Arable & stream.
,,	325	1·829	Arable & cart roads.
,,	326	·165	House, garden, & waste.
,,	327	18·751	Arable, stream, & cart road.
,,	328	48·740	Arable & furze.
,,	329	1·296	Houses, garden, arable, & waste.
,,	330	18·822	Arable & road.
,,	331	17·987	Arable.
,,	332	9·627	Rough pasture & furze.
,,	333	·552	Arable.
,,	334	16·198	Rough pasture & furze.
,,	335	·526	House & garden.
,,	336	·135	House, garden, & waste.
,,	337	25·324	Arable & furze.
,,	338	5·274	Furze.
,,	339	33·122	Arable, furze, & stream.
,,	340	5·339	Arable, streams, & cart road.
		2892·752	*Carried forward.*

No. of Sheet.	No. on Plan.	Area in Acres.	Description.
		2892·752	*Brought forward.*
CX. 5.	341	·573	Houses, garden, yard, & waste.
CIX. 11.	342	·378	Statute labour road.
,,	343	·130	House, garden, & waste.
,,	344	10·314	Wood, footpaths, & stream.
,,	345	·135	Pond.
,,	346	3·643	House, gardens, wood, & stream.
,,	347	1·986	Arable.
,,	348	4·000	House & ornamental ground.
,,	349	5·790	Arable.
,,	350	·955	Stream (Water of May).
,,	351	2·108	Wood & footpath.
,,	352	1·811	Orchard.
,,	353	·564	Wood, house, & garden.
,,	354	·650	Statute labour road.
,,	355	1·308	Arable.
,,	356	2·687	Wood.
,,	357	·930	Wood & cart road.
,,	358	·475	Wood & stream.
,,	359	5·445	Arable & stream.
,,	360	37·661	Rough pasture & furze.
,,	361	9·512	Arable & cart road.
,,	362	·672	House, garden, arable, yards, &c.
,,	363	6·100	Arable.
,,	364	3·874	Wood & cart road.
,,	365	·503	Furze & shingle.
,,	366	·500	Wood.
,,	367	·544	Rough pasture & cart road.
,,	368	·585	Wood.
,,	369	·182	Wood.
,,	370	1·908	Wood & cart road.
,,	371	3·205	Houses, gardens, arable, stream, &c
,,	372	4·899	Arable & cart road.
,,	373	9·248	Arable.
,,	374	2·369	Arable.
CIX. 12.	375	23·236	Wood.
,,	376	5·846	Wood & footpath.
,,	377	2·465	Arable.
,,	378	·663	Wood & cart road.
,,	379	·376	Wood & cart road.
,,	380	·320	Wood.
,,	381	13·120	Rough pasture, stream, &c.
,,	382	4·806	Arable.
,,	383	·776	Houses, garden, arable, stream, &c
,,	384	22·585	Arable & streams.
,,	385	4·341	Arable.
,,	386	·681	Wood.
,,	387	·159	Quarry.
,,	388	8·301	Arable.
,,	389	·179	Wood.
,,	390	8·110	Arable.
		3114·360	*Carried forward.*

No of Sheet.	No. on Plan.	Area in Acres.	Description.
		3114·360	*Brought forward.*
CIX. 12.	391	15·264	Arable.
,,	392	·612	Houses, gardens, & waste.
,,	393	·483	Wood & stream.
,,	394	18·199	Arable.
,,	395	5·945	Arable.
,,	396	10·479	Wood, cart road, & rocks.
,,	397	3·448	Arable & stream.
,,	398	15·601	Wooded slope & stream.
,,	399	25·377	Arable, stream, & cart road.
,,	400	2·366	Furze.
,,	401	16·788	Rough pasture & furze.
,,	402	5·492	Arable.
,,	403	15·795	Statute labour road.
,,	404	6·729	Arable & stream.
,,	405	·556	Private road.
,,	406	1·311	Wood.
,,	407	2·955	Wood & stream.
,,	408	14·082	Wood & footpath.
,,	409	17·087	Arable & stream.
,,	410	·361	Wood & footpath.
,,	411	2·022	Arable.
,,	412	19·318	Arable & cart road.
,,	413	2·953	Houses, garden, arable, & waste.
,,	414	6·106	Arable, cart road, & rocks.
,,	415	11·445	Wood & footpath.
,,	416	37·949	Arable & streams.
,,	417	2·081	Arable & streams.
,,	418	2·615	Rough pasture & furze.
,,	419	26·653	Arable.
,,	420	33·562	Arable, cart road, & furze.
,,	421	23·179	Arable, cart road, & stream.
,,	422	52·358	Rough pasture & furze.
,,	423	80·157	Rough pasture & furze.
,,	424	12·864	Arable.
,,	425	·506	Rough pasture.
,,	426	·341	Arable.
,,	427	6·906	Wood & stream.
,,	428	40·033	Rough pasture & furze.
,,	429	·231	Houses & garden.
,,	430	48·521	Arable, streams, cart road, & furze.
,,	431	93·174	Arable & streams.
,,	432	52·340	Arable & cart road.
,,	433	·595	Rough pasture.
,,	434	33·737	Arable.
,,	435	57·020	Arable.
,,	436	36·615	Rough pasture & furze.
CX. 9.	437	·702	Strip of waste.
,,	438	2·820	Wood.
CIX. 15.	439	40·023	Rough pasture & furze.
,,	440	11·093	Arable.
		4031·209	*Carried forward.*

No. of Sheet.	No. on Plan.	Area in Acres.	Description.
		4031·209	*Brought forward.*
CIX. 15.	441	11·808	Arable.
,,	442	2·297	Wood.
,,	443	2·041	Wood.
,,	444	27·430	Arable.
,,	445	16·135	Arable.
,,	446	27·194	Arable.
,,	447	·638	Houses, garden, & waste.
,,	448	·041	House & waste.
,,	449	5·413	Furze & stream.
,,	450	44·228	Arable & streams.
,,	451	18·104	Arable & streams.
,,	452	17·570	Arable & cart road.
,,	453	·719	Arable & cart road.
,,	454	·644	Houses, gardens, arable, & waste.
,,	455	·411	House & garden.
,,	456	1·031	House, garden, & arable.
,,	457	8·645	Arable & cart roads.
,,	458	12·559	Wood, cart road, & streams.
,,	459	8·721	Arable, cart road, & stream.
,,	460	3·610	Arable.
,,	461	5·602	Wood & cart road.
,,	462	10·554	Arable & trees.
,,	463	92·102	Wood & cart roads.
,,	464	2·744	Wood & stream.
,,	465	·453	Arable, sheds, & road.
,,	466	15·481	Arable & rough pasture.
,,	467	7·743	Statute labour road.
,,	468	18·222	Arable.
CIX. 16.	469	6·120	Arable & stream.
,,	470	1·299	Rough pasture & stream.
,,	471	32·991	Arable & slope.
,,	472	11·968	Arable.
,,	473	1·439	Wooded slope.
,,	474	1·169	Furze.
,,	475	3·940	Slope & stream.
,,	476	15·780	Water of May (part of).
,,	477	24·750	Arable.
,,	478	1·913	Wood.
,,	479	8·024	Arable & streams.
,,	480	·946	Wooded slope & stream.
,,	481	·957	Wood.
,,	482	·749	House, garden, arable, stream, &c.
,,	483	·650	House, garden, arable, stream, &c.
,,	484	·998	Arable.
,,	485	39·302	Rough pasture & furze.
,,	486	8·092	Rough pasture, slope, & streams.
,,	487	2·192	Roman camp (remains of).
,,	488	21·213	Arable & stream.
,,	489	·459	House, gardens, & waste.
,,	490	·105	House, garden, & waste.
		4578·405	*Carried forward.*

No. of Sheet.	No. on Plan.	Area in Acres.	Description.
		4578·405	*Brought forward.*
CIX. 16.	491	29·808	Arable & stream.
,,	492	28·280	Arable.
,,	493	47·008	Wood.
,,	494	2·526	Arable & shingle.
,,	495	4·234	Wooded slope.
,,	496	17·219	Arable & cart road.
,,	497	4·910	Rough pasture.
,,	498	39·209	Arable.
,,	499	8·587	Rough pasture & furze.
,,	500	4·589	Slope & stream.
,,	501	18·474	Arable.
,,	502	9·348	Wood & cart road.
,,	503	·384	Houses, garden, & waste.
,,	504	28·782	Arable & cart road.
,,	505	44·927	Rough pasture & cart road.
,,	506	28·897	Arable.
,,	507	24·991	Arable.
,,	508	23·890	Arable.
,,	509	1·305	Rough pasture & stream.
,,	510	1·160	Slope & stream.
,,	511	5·466	Arable & slope.
,,	512	19·289	Arable.
,,	513	1·266	Rough pasture.
,,	514	·622	Rough pasture.
,,	515	·683	Private road.
,,	516	1·992	Arable & footpath.
,,	517	26·605	Arable & slope.
,,	518	·393	Wood & cart road.
,,	519	23·841	Arable & cart road.
,,	520	12·753	Arable.
,,	521	·349	Mill dam.
,,	522	75·326	Heathy pasture & furze.
,,	523	27·940	Rough pasture & cart road.
,,	524	23·659	Rough pasture & stream.
,,	525	2·998	Arable.
,,	526	2·257	Arable.
,,	527	·221	Houses & garden.
,,	528	1·275	Houses, yards, & waste.
,,	529	·747	Wood & stream.
,,	530	49·990	Arable & stream.
,,	531	·432	Wood.
,,	532	22·037	Arable, stream, & cart road.
,,	533	·143	Old quarry.
,,	534	5·596	Arable, house, & cart road.
,,	535	83·455	Rough pasture & stream.
CX. 13.	536	32·732	Wood & stream.
,,	537	62·228	Rough pasture, stream, & marsh.
,,	538	35·253	Arable, heathy pasture, & furze.
,,	539	46·923	Arable & rocks.
,,	540	149·377	Arable & streams.
		5662·781	*Carried forward.*

No. of Sheet.	No. on Plan.	Area in Acres.	Description.
		5662·781	*Brought forward.*
CX. 13.	541	2·147	Heathy pasture & furze.
,,	542	11·779	Arable.
,,	543	·985	Heathy pasture.
,,	544	41·671	Heathy pasture.
CXIX. 3.	545	·203	Pond.
,,	546	19·413	Wood & cart road.
,,	547	34·716	Arable.
,,	548	1·347	Furze & old quarry.
,,	549	15·092	Arable.
,,	550	25·663	Arable.
,,	551	11·754	Arable & cart road.
,,	552	5·458	Arable.
,,	553	6·024	Heathy pasture & furze.
,,	554	24·080	Heathy pasture & furze.
,,	555	11·499	Arable.
,,	556	41·102	Arable.
,,	557	5·521	Arable & cart road.
,,	558	1·223	Arable & slope.
,,	559	18·009	Arable & cart road.
,,	560	51·081	Arable, rough pasture, & trees.
,,	561	2·823	Statute labour road.
,,	562	·978	Wood.
,,	563	45·915	Arable & cart road.
,,	564	·839	Arable & cart road.
,,	565	·299	Arable.
,,	566	·254	Arable & stream.
,,	567	·413	Houses, gardens, stream, & waste.
,,	568	34·333	Arable, cart road, & brushwood.
,,	569	·837	Wooded slope & stream.
,,	570	2·586	Rough pasture & slope.
,,	571	·062	Arable.
,,	572	1·699	Arable, stream, & shingle.
,,	573	·127	Wood & stream.
,,	574	5·174	Slope & shingle.
,,	575	13·487	Rough pasture, slope, & trees.
,,	576	2·533	Arable & shingle.
,,	577	35·157	Arable & ruins.
,,	578	2·821	Houses, gardens, arable, & waste.
,,	579	1·619	Houses, gardens, arable, & waste.
,,	580	13·544	Pasture & footpath.
CXIX. 4.	581	11·861	Arable & stream.
,,	582	·193	House, garden, & waste
,,	583	9·190	Arable & wooded slope.
,,	584	2·138	Arable & wooded slope.
,,	585	1·046	Wooded slope.
,,	586	36·524	Arable & cart road.
,,	587	·490	Rough pasture.
,,	588	5·130	Wood & cart roads.
,,	589	37·675	Arable, cart road, & stream.
,,	590	1·205	Houses, yards, pond, & waste.
		6262·500	*Carried forward.*

No of Sheet.	No. on Plan.	Area in Acres.	Description.
		6262·500	*Brought forward.*
CXIX. 4.	591	30·266	Arable.
,,	592	·866	Arable.
,,	593	·797	Arable, houses, & garden.
,,	594	·700	Houses, gardens, roads, & waste.
,,	595	1·563	Arable.
,,	596	·202	Grave-yard.
,,	597	1·472	Slope.
,,	598	·489	Arable.
,,	599	2·464	Arable & rough pasture.
,,	600	2·003	Arable.
,,	601	·589	Arable & slopes.
,,	602	2·704	Arable.
,,	603	6·714	Arable & brushwood.
,,	604	22·366	Rough pasture, slope, &c.
,,	605	23·329	Arable.
,,	606	29·198	Arable.
,,	607	·758	House & rough passure.
,,	608	·521	House, gardens, yards, & waste.
,,	609	·650	Arable & stream.
,,	610	45·917	Arable & furze.
,,	611	2·405	Houses, yards, arable, & waste.
,,	612	4·796	Ornamental ground.
,,	613	16·120	Arable.
,,	614	·559	House, garden, wood, & road.
,,	615	20·742	Wood & cart roads.
,,	616	1·217	Houses, gardens, yard, & waste.
,,	617	12·033	Arable.
,,	618	21·785	Arable & stream.
,,	619	40·370	Arable & stream.
,,	620	37·065	Arable, cart road, furze, &c.
,,	621	10·200	Arable & rough pasture.
,,	622	3·383	Rough pasture.
,,	623	·644	House, arable, & waste.
,,	624	·807	Houses, gardens, & waste.
,,	625	17·533	Arable.
,,	626	71·526	Rough pasture, furze, & stream.
,,	627	9·615	Arable.
,,	628	14·669	Arable.
,,	629	9·832	Arable.
,,	630	1·518	Houses, gardens, arable, & waste.
,,	631	10·450	Arable.
,,	632	·224	Wood.
,,	633	73·344	Rough pasture & furze.
,,	634	14·664	Arable.
CXX. 1.	635	4·894	Statute labour road.
,,	636	6·192	Wood.
,,	637	15·970	Arable.
,,	638	7·245	Wood.
,,	639	12·741	Arable & cart road.
,,	640	·128	Wood.
		6878·739	*Carried forward.*

No. of Sheet.	No. on Plan.	Area in Acres.	Description.
		6878·739	*Brought forward.*
CXX. 1.	641	·821	Private road.
,,	642	13·897	Arable.
,,	643	14·288	Arable.
,,	644	12·468	Arable.
,,	645	10·152	Arable.
,,	646	31·008	Arable, shed, & stream.
,,	647	12·877	Arable & stream.
,,	648	14·337	Heathy pasture.
,,	649	·997	Arable & stream.
,,	650	2·255	Heathy pasture.
,,	651	·265	Wood.
,,	652	15·181	Arable & stream.
,,	653	11·275	Arable & stream.
,,	654	·165	Quarry.
,,	655	13·713	Arable.
,,	656	15·253	Arable, cart road, & stream.
,,	657	20·648	Arable & stream.
,,	658	25·804	Arable, stream, & rough pasture.
CXIX. 7.	659	8·074	Rough pasture, furze, & trees.
,,	660	77·079	Arable, stream, & slope.
,,	661	2·090	Wooded slope.
,,	662	·247	Shingle.
,,	663	15·158	Rough pasture & stream.
,,	664	10·112	Arable.
,,	665	23·799	Arable.
,,	666	28·577	Arable.
,,	667	·245	Wood.
,,	668	26·989	Arable, streams, & shingle.
,,	669	·230	Arable.
,,	670	30·445	Arable, stream, & shingle.
,,	671	15·998	Arable, footpath, & stream.
,,	672	1·164	Arable & ruins.
,,	673	21·422	Arable, cart road, & stream.
,,	674	8·938	Arable.
,,	675	17·784	Rough pasture, stream, & cart road
,,	676	3·997	Wood & quarry.
,,	677	9·855	Arable & rough pasture.
,,	678	3·408	Rough pasture, furze, &c.
,,	679	1·201	Houses, garden, arable, & waste.
,,	680	·344	Wood.
,,	681	8·301	Arable.
,,	682	15·559	Arable & cart road.
,,	683	15·927	Arable.
,,	684	·957	Furze & cart road.
,,	685	4·841	Arable & cart road.
,,	686	4·349	Furze.
,,	687	4·425	Rough pasture & furze.
,,	688	1·124	Furze & cart road.
,,	689	14·715	Arable & quarry.
,,	690	2·592	Statute labour road.
		7474·089	*Carried forward.*

No. of Sheet.	No. on Plan.	Area in Acres.	Description.
		7474·089	*Brought forward.*
CXIX. 7.	691	1·232	Stream (part of Chapel Burn).
,,	692	11·021	Arable.
,,	693	·728	Houses, garden, arable, & waste.
,,	694	34·958	Arable, furze, & cart road.
,,	695	·593	House, garden, & waste.
,,	696	7·143	Arable.
,,	697	1·081	House, garden, arable, & waste.
,,	698	9·075	Arable.
,,	699	4·926	Arable.
,,	700	2·750	Arable, slope, & stream.
CXIX. 8.	701	18·680	Rough pasture.
,,	701a	·361	Arable.
CXIX. 10.	702	·729	Arable & shingle.
,,	703	2·546	Arable.
,,	704	·362	Arable & rough pasture.
,,	705	2·211	Arable.
,,	706	·990	Rough pasture.
,,	707	·445	House, garden, & waste.
,,	708	6·387	Arable.
,,	709	45·485	Rough pasture & cart road.
,,	710	·472	Arable.
,,	711	12·507	Arable & cart road.
,,	712	·150	Arable.
CXIX. 11.	713	145·701	Heathy pasture & footpath.
		7784·622	

RECAPITULATION.

7660·085	Land.
59·522	Public Roads.
12·747	Railway.
52·268	Water.
7784·622	Total Area of the Parish of Forgandenny, in the County of Perth.

NOTE.—The Parish of Forgandenny contains 8998·616 Acres. The County Boundary runs through the Parish. 7784·622 Acres, is the Area of that portion which is situated in the County of Perth; the other portion containing 1213·994 Acres is situated in the County of Kinross.

INDEX TO PLACES

IN THE

PARISH OF FORGANDENNY.

COUNTY OF PERTH.

Name of Place	No. of Sheet. 6 inch scale.	No. of Sheet. 25·344 in. scale.	Descriptive Remarks.
Ardargie House.	CIX.	11	
Ardargie Mains.	,,	12	A farmsteading.
Ardargie Hill.	,,	12	
Auchengownie.	CXIX.	4	A farmsteading.
Boat of Forgan.	XCVII.	16	A ferry.
Broombarns.	CIX.	3	A farmsteading.
Boatmill.	,,	4	A farmsteading.
Boat House.	,,	4	
Burnbrae.	,,	4	A small dwelling house.
Baptism Well.	,,	4	
Binzian.	,,	11	A farmsteading.
Binzian Mill (corn & barley).	,,	11	
Back Burn.	,,	11	
Binzian Burn.	,,	15	
Baxterknowe.	CX.	1	A farmsteading.
Bankhead.	CXIX.	7	A small dwelling house.
Condie Pipertown.	CIX.	4	A few small cot houses.
Church.	,,	4	
Covenanter's Grave (1678).	,,	4	
Cauldcots.	,,	8	A small dwelling house.
Craighall.	,,	8	A farmsteading.
Craighouse.	,,	8	A small dwelling house.
Culteuchar.	,,	12	A farmsteading.
Culteuchar Burn.	,,	12	
Castle Law.	,,	12	
Culteuchar Hill.	,,	12	
Clarkshill.	,,	15	A small dwelling house with a few acres of land attached.
Condie Mill (sawing).	,,	15	
Craigshannochy Wood.	,,	16	
Craigowny Hill.	,,	16	
Condie Wood.	,,	16	
Craigineat.	,,	16	A farmsteading.
Condie Hill.	CXIX.	3	
Condie Mill.	,,	4	A few small houses in a ruinous state.
Corn Mill (ruins of).	,,	4	
Chapel Burn.	,,	4	
Craigendivots.	,,	4	Several large rocks.
Couper's Hill.	,,	7	
Drumfinn Hill.	CIX.	8	

Name of Place.	No. of Sheet. 6 inch scale.	No. of Sheet. 25·344 in. scale.	Descriptive Remarks.
Deich Burn.	CX.	5	
Eastfield.	CIX.	4	Several houses.
Eastfields.	,,	16	Three cot houses.
East Dumbuils.	CX.	5	A row of cot houses.
Forgandenny Station.	XCVII.	16	A railway station.
Farmhall.	CIX.	4	A farmsteading.
Forgandenny Brick and Tile Works.	,,	4	
Forgandenny.	,,	4	A small village.
Freeland House.	,,	4	
Free Church.	,,	4	
Fort (remains of)	,,	12	
Farg Water.	CXX.	1	
Gateside.	CIX.	8	A few cot houses.
Gallowmuir.	CX.	1	A farmsteading.
Gallowmuir Wood.	,,	1	
Gallow Knowe.	CXIX.	3	
Horslea.	CIX.	8	A farmsteading.
Heatherieleys.	CXX.	1	A farmsteading
Kinnaird Cottage	CIX.	8	
Kinnaird Hill.	,,	8	
Keltie Burn.	,,	16	
Lady's Well.	,,	4	
Little Kinnaird.	,,	8	
Lochend.	,,	8	A farmsteading.
Linn of Muckart.	,,	11	A waterfall
Linnley	CX.	5	Two small cottages with gardens attached.
Law of Dumbuils.	,,	5	
Manse.	CIX.	4	
Manse.	,,	4	
Meikle Kinnaird.	,,	8	A farmsteading.
Mountstewart.	CX.	5	A farmsteading.
Mains of Condie.	CXIX.	4	A farmsteading.
Newton of Condie.	CIX.	3	A mansion house.
North Dumbuils.	,,	8	A few cot houses with gardens attached.
Old Culteuchar	,,	12	A cot house.
Ochil Hills.	,,	15	
Over Binzian.	,,	15	A farmsteading.
Path of Condie or Pathstruie	CXIX.	3	A small village.
Pathgreen.	,,	3	A farmsteading.
Pathfoot.	,,	4	A small cottage.

Name of Place.	No. of Sheet. 6 inch scale.	No. of Sheet. 25·344 in. scale.	Descriptive Remarks.
Pathmill.	CXIX.	4	A small dwelling house.
Parkhead.	"	7	A farmsteading.
River Earn.	CIX.	4	
Rossie House.	"	4	
Roman Camp (remains of).	"	16	
Rosebank Cottage.	CXIX.	3	
Rossie Ochill.	"	4	A large farmsteading.
Roughfoldslap.	"	7	A farmsteading.
Scottish Central Bailway.	CIX.	4	
School.	"	4	
South Dumbuils.	"	8	A farmsteading.
Sillywinny Wood.	CXIX.	3	
School.	"	3	
Struiehill.	"	7	A farmsteading.
Torhill.	CIX.	12	A few cot houses.
U. P. Church.	CXIX.	3	
Willowcroft.	CIX.	8	A small house with a few acres of land attached.
Woodend.	"	8	A few cot houses.
Westhall.	"	8	A farmsteading.
Water of May.	"	11	
Westhall Hill.	"	12	
White Craigs.	"	12	A ledge of precipitous rocks.
Woodside.	"	16	A small house with pendicle of land attached.
Woodfoot.	"	16	A small house with pendicle of land attached.
Westmiln.	CX.	5	A farmsteading.
Woodhead.	CXIX.	4	A small cottage.
Wester Bankhead.	"	10	A small farmsteading.

AGENTS FOR THE SALE

OF THE

ORDNANCE PLANS.

ENGLAND

London	Mr. J. Arrowsmith, 10, Soho Square, W. Messrs. Letts, Son, & Co., 8, Royal Exchange, E.C. Messrs. Longman & Co., Paternoster Row, E.C. Mr. E. Stanford, 6, Charing Cross, S.W. Messrs. Vacher & Son, 29, Parliament Street, S.W Messrs. Webster & Co., 60, Piccadilly, W. Messrs. G. Philip & Son, 32, Fleet Street, E.C.; & L'pool. Mr. J. Wyld, Charing Cross. Dr. J. J. Whitty, C.E., 35, Parliament Street, S.W.
Appleby	Mr. J. Whitehead.
Alnwick	Mr. M. Smith.
Bath	Messrs. Sims & Son.
Birmingham	Messrs. Napper & Wright
Beverley	Mr. John Kemp.
Bolton	Mr. H. Bradbury.
Bristol	Mr. John Lavars.
Bishop Auckland	Mr. M. Braithwaite.
Barnard Castle	Messrs. J. & R. W. Atkinson
Cleveland, Yorkshire	Mr. George Dixon.
Cardiff	Mr. Hugh Bird.
Carlisle	Messrs. Thurnam & Sons.
Coventry	Mr. Edward Wright.
Chelmsford	Mr. Thomas B. Arthy.
Darlington	Mr. H. Penney.
Durham	Mr. George Andrews.
Fareham	Mr. George Sutton.
Gloucester	Messrs. G. J. Wait & Co.
Great Ayton, nr. Stokesley, Yorkshire	Mr. G. Dixon.
Hartlepool	Messrs. Pearson & Co.
Huddersfield	Mr. A. L. Peace.
Hull	Mr. J. W. Leng.
Kirkby Lonsdale	Mr. R. Morphet.
Kendal	Mr. T. Atkinson.
Keswick	Mr. James Mayo.
Liverpool	Messrs. G. Philip & Son. Messrs. Webb & Hunt. Mr. J. R. Isaac.
Leeds	Mr. J. Smith.
Longton	Mr. F. S. Wright.
Longport, Staff.	Mr. Evans.
Malton	Mr. H. Smithson.
Manchester	Mr. G. Simms. Mr. W. T. Hansbrow, 59, King Street
North Shields	Messrs. Phillipson & Hare.
Norwich	Mr. H. Pigg.

NEWCASTLE.....	Mr R Turner.
NOTTINGHAM	Mr. R. Sutton.
OLDHAM	Mr. John Hirst.
OXFORD	Messrs. Spiers & Son.
PENRITH.....	Mr. B. T. Sweeten.
PORTSMOUTH	Mr. W. H. Charpentier
PLYMOUTH	Mr. J. Land.
PRESTON.....	Mr. R. Veevers.
READING.....	Mr. G. Lovejoy.
ROCHDALE	Mr. E. Wrigley.
RICHMOND, Yorkshire	Mr. J. Bell.
RIPON.....	Messrs. Johnston & Co.
SCARBOROUGH....	Mr. S. W. Theakstone.
SETTLE	Mr. J. Wildman.
SHEFFIELD.....	Mr. H. Pawson.
SWANSEA.....	Mr. E. Pearce.
STOCKTON-ON-TEES	Messrs. Jennett & Co.
SOUTHAMPTON ..	Mr. W. Sharland.
SUNDERLAND	Mr. W. H. Hills.
THIRSK	Mr. W. Bransby.
ULVERSTON.....	Mr. Soulby.
WAKEFIELD	Messrs. Hicks & Allen.
WIGAN	Mr. S. G. Bucknall.
WHITEHAVEN....	Messrs. Callender & Dixon.
WINDERMERE....	Mr. J. Garnett.
YORK	Mr. J. Glaisby.

SCOTLAND

EDINBUBGH.....	Messrs. Johnston, 4, St. Andrew Square. Messrs. Black, North Bridge. Mr. T. C. Jack, Princes Street.
AYR.....	Mr. John Dick.
ABERDEEN	Messrs. Keith & Gibb.
AIRDRIE, Lanarksh	Mr. Thomas Forsyth.
ANNAN.....	Mr. William Cuthbertson.
BATHGATE	Mr. J. Johnston.
CUPAR.....	Mr. S. Robinson.
DUMFRIES	Mr. Sinclair.
DUNFERMLINE ..	Messrs. Miller & Son.
DUNSE.....	Mr. George Johnston.
DUNDEE	Mr. C. D. Chalmers.
GLASGOW.....	Messrs. J. Smith & Son. Messrs. J. Lumsden & Son.
HADDINGTON	Mr. J. Millen.
HAWICK	Mr. William Syme.
JEDBURGH	Messrs. A. & W. Easton.
KIRKCALDY.....	Mr. J. J. Wilson.
KIRKCUDBRIGHT..	Mr. J. Nicholson.
KELSO.....	Mr. J. H. Rutherford.
LINLITHGOW	Mr. A. Waldie.
NEWTON STEWART	Miss A. Watson.
MOFFAT	Mr. William Muir.
PERTH.....	Mrs. C. Paton.
PEEBLES.....	Mr. R. Stirling.
PAISLEY	Mr. William McIntyre.
SELKIRK	Mr. G. Lewis.
STIRLING.....	Mr. Robert S. Shearer.

IRELAND.

Dublin	Messrs. Hodges & Smith, Grafton Street. Messrs. Brassington & Gale, 6, Bachelor's Walk. Dr. J. J. Whitty, C.E.; and at London. Messrs. Thom & Son, 87 & 88, Abbey Street.
Armagh	Mr. John McWatters.
Athlone.....	Mr. James Martin.
Belfast	Mr. James Magill.
Cork	Mr. Francis Guy.
Carlow	Mr. Thomas Edwards.
Cavan.....	Mr. John Fegan.
Clonmell	Mr. James O'Neill.
Drogheda	Mr. Michael Daly.
Enniskillen	Mr. William Trimble.
Galway	Mr. Thomas Croker.
Kilkenny	Mr. William Nicholson.
Londonderry ..	Mr. Hempton.
Mallow	Mr. Joseph Johns.
Mullingar	Mr. Sampson Wallis.
Newry	Mr. Robert Greer.
Omagh	Mr. John Nelis.
Waterford	Mr. Thomas S. Harvey
Wexford	Mr. F. S. Davis.

ORDNANCE SURVEY OF SCOTLAND.

BOOK OF REFERENCE TO THE PLAN

OF THE

PARISH OF FORGLEN,

IN THE

COUNTY OF BANFF,

CONTAINING 6306·854 ACRES.

COLONEL SIR HENRY JAMES, R.E., F.R.S., M.R.I.A., F.G.S., &c.,
SUPERINTENDENT OF THE SURVEY.

LONDON:
PRINTED BY GEORGE E. EYRE AND WILLIAM SPOTTISWOODE,
PRINTERS TO THE QUEEN'S MOST EXCELLENT MAJESTY.
FOR HER MAJESTY'S STATIONERY OFFICE.

1867.

Price One Shilling and Sixpence.

[7142—50—12/67.]

ORDNANCE SURVEY OF SCOTLAND

PARISH OF FORGLEN

BANFFSHIRE

INDEX TO THE SHEETS

Published on the Scale of $\frac{1}{2500}$ or 25·344 Inches to a Mile

Scale of this Index One Inch to a Mile



EXPLANATORY REMARKS.

The scale of the Parish Plans is the 1-2500th of the actual length on the ground, and is equal to 25·344 inches to a mile, which is very approximately equal to one square inch to one acre, the square of 1·0018 inch being equal to one acre.

The length of each sheet is 1½ miles, and the width 1 mile, the area of each sheet is therefore 960 acres.

Each enclosure has a reference number to the area which is given in this Book.

The Braces (∫) on the plans are to indicate that the spaces so braced are included under the same reference number.

The Altitudes in feet above the Mean Level of the Sea are written thus—31·4.

The Scale of the Plans of the County is 6 inches to a mile, and each sheet contains the same area as 16 sheets of the Parish Plans. There is therefore a double reference number to each sheet, as VI. 9., the Roman Numerals referring to the County Plans, the Arabic Figures to the Parish Plans.

The following are the characters employed on the Ordnance Plans on the Scales of 1–2500, and 6 inches to a mile :—

County Names	C	Hundreds or Wards	W
Parishes	P	Townships	T
Extra Parochial	E	Division of Townships	T

Antiquities ..... { ROMAN / Druidical or Saxon / Norman or Subsequent

The descriptions of the boundaries are shown by the following initials :—

Centre of Stream	*C.S.*	Centre of Fence	*C.F.*
Centre of Road	*C.R.*	Top of Cop	*T.C.*
Side of Stream or Drain	*S.S.* or *S.D.*	Centre of Wall	*C.W.*
Root of Hedge	*R.H.*	Defaced	*Def.*
Face of Wall	*F.W.*	Track of Stream	*T.S.*

Undefined ..... *Und.*

Where a change occurs in the boundaries, the symbol [o—o] is used to show the part at which the change takes place.

N.B.—To convert Decimal Fractions of an Acre into Roods and Perches, multiply the decimal first by 4 and then by 40, preserving the same number of decimals in the product.

Examples—

			Acres.				Acres.
			633·357				527·013
			4				4
			1·428				·052
			40				40
A.	R.	P.	17·120	A.	R.	P.	2·080
633	1	17		527	0	2	

TABLE

FOR CONVERTING DECIMAL PARTS OF AN ACRE INTO ROODS AND PERCHES.

Perch.	0 Rood.	1 Rood.	2 Roods.	3 Roods.	Perch.	0Rood.	1 Rood.	2 Roods.	3 Roods.
0	·000	·250	·500	·750	21	·131	·381	·631	·881
1	·006	·256	·506	·756	22	.137	·387	·637	·887
2	·012	·262	·512	·762	23	·144	·394	·644	·894
3	·019	·269	·519	·769	24	·150	·400	·650	·900
4	·025	·275	·525	·775	25	·156	·406	·656	·906
5	·031	·281	·531	·781	26	·162	·412	·662	·912
6	·037	·287	·537	·787	27	·169	·419	·669	·919
7	·044	·294	·544	·794	28	·175	·425	·675	·925
8	·050	·300	·550	·800	29	·181	·431	·681	·931
9	·056	·306	·556	·806	30	·187	·437	·687	·937
10	·062	·312	·562	·812	31	·194	·444	·694	·944
11	·069	·319	·569	·819	32	·200	·450	·700	·950
12	·075	·325	·575	·825	33	·206	·456	·706	·956
13	·081	·331	·581	.831	34	·212	·462	·712	·962
14	·087	·337	·587	·837	35	·219	·469	·719	·969
15	·094	·344	·594	·844	36	·225	·475	·725	·975
16	·100	·350	·600	·850	37	·231	·481	·731	981
17	·106	·356	·606	·856	38	·237	·487	·737	·987
18	·112	·362	·612	·862	39	·244	·494	·744	·994
19	.119	·369	·619	·869	40	·250	·500	·750	1·000
20	·125	·375	·625	·875					

PARISH OF FORGLEN,

IN THE

COUNTY OF BANFF.

No. on Plan.	Area in Acres.	Remarks.	No. on Plan.	Area in Acres.	Remarks.
1	3·268	Arable.	43	·268	Houses, garden, &c.
2	1·623	Arable.	44	16·760	Arable.
3	82·542	Rough pasture, &c.	45	4·327	Arable.
4	20·731	Arable, &c.	46	7·054	Arable, &c.
5	26·559	Arable.	47	19·528	Arable.
6	10·824	Arable, &c.	48	65·939	Arable, &c.
7	·736	Public road.	49	·264	Houses, garden, &c.
8	·516	Farmsteading.	50	1·431	Farmsteading, &c.
9	8·773	Arable.	51	12·447	Arable.
10	34·810	Arable.	52	8·579	Arable, &c.
11	4·964	Arable.	53	2·111	Arable.
12	19·889	Rough pasture.	54	·531	Farmsteading.
13	·258	Houses, &c.	55	1·463	Arable.
14	33·074	Arable, &c.	56	64·709	Arable.
15	4·610	Arable.	57	·173	Pond.
16	25·817	Arable, &c.	58	10·364	Wood.
17	2·639	Rough pasture.	59	11·061	Arable.
18	27·493	Arable.	60	65·855	Arable, &c.
19	37·063	Wood.	61	·141	Mill dam.
20	2·416	Arable, &c.	62	·451	Farmsteading.
21	2·408	Rough pasture.	63	8·535	Wood.
22	38·345	Wood, &c.	64	38·238	Arable.
23	12·603	Arable.	65	·061	House, garden, &c.
24	·488	Farmsteading.	66	21·958	Arable.
25	13·585	Arable, &c.	67	7·531	Rough pasture.
26	6·347	Arable.	68	5·590	Arable, &c.
27	·702	Farmsteading.	69	6·218	Arable, &c.
28	78·739	Arable, &c.	70	6·065	Rough pasture.
29	·115	Houses, garden, &c.	71	2·378	Rough pasture.
30	4·373	Rough pasture.	72	7·710	Arable.
31	·368	Water.	73	·755	Farmsteading, &c.
32	3·373	Public road.	74	6·305	Arable.
33	2·019	Rough pasture.	75	23·451	Arable, &c.
34	2·180	Wood.	76	115·626	Arable.
35	8·664	Rough pasture.	77	26·839	Arable.
36	1·057	Farmsteading, &c.	78	2·381	Rough pasture.
37	51·507	Arable.	79	71·804	Arable, &c.
38	77·047	Arable, &c.	80	12·522	Arable, &c.
39	·486	Farmsteading.	81	21·643	Arable.
40	8·022	Rough pasture.	82	21·267	Arable, &c.
41	3·602	Rough pasture.	83	1·423	Farmsteading.
42	2·840	Arable.	84	1·220	Arable.

No. on Plan.	Area in Acres.	Remarks.	No. on Plan.	Area in Acres.	Remarks.
85	·380	Farmsteading, &c.	133	47·073	Arable.
86	24·935	Arable.	134	3·470	Public road.
87	11·779	Arable.	135	30·079	Arable.
88	·171	Houses, garden, &c.	136	1·102	Arable.
89	9·679	Arable.	137	·437	Stackyard.
90	34·400	Arable.	138	2·384	Farmsteading.
90a	3·162	Public road.	139	1·105	Rough pasture (island, part of).
91	10·960	Arable, &c.			
92	·205	Houses, garden, &c.	140	5·079	Arable.
93	8·006	Arable.	141	7·122	Wood.
94	·917	Houses, gardens, &c.	142	2·314	Rough pasture.
95	20·951	Arable.	143	1·435	Rough pasture.
96	6·952	Arable.	144	·951	Private road.
96a	·193	Mill dam.	145	5·475	Arable.
97	5·164	Arable.	146	7·566	Arable.
98	·160	Houses, garden, &c.	147	14·270	Arable, &c.
99	18·828	Arable.	148	7·967	Arable.
100	1·338	Arable.	149	4·173	Arable.
101	1·126	Arable.	150	7·454	Arable.
102	·138	Houses, gardens, &c.	151	3·104	Arable, &c.
103	16·611	Arable, &c.	152	·390	Farmsteading.
104	1·424	Arable, &c.	153	8·104	Wood.
105	9·703	Arable, &c.	154	1·642	Rough pasture.
106	47·898	Wood.	155	3·273	Arable.
107	1·118	Arable.	156	·492	Private road.
108	4·058	Arable.	157	17·215	Arable, &c.
109	6·827	Arable.	158	6·607	Arable.
110	4·409	Arable.	159	2·127	Rough pasture.
111	5·372	Arable.	160	11·517	Arable.
112	2·534	Public road.	161	1·761	Rough pasture.
113	3·815	Arable.	162	13·890	Arable.
114	·398	Public road.	163	5·945	Arable.
115	36·286	Wood.	164	13·362	Arable.
116	5·708	Arable.	165	·418	Rough pasture.
117	3·577	Arable, &c.	166	·326	Houses, garden, &c.
118	2·008	Arable, &c.	167	14·721	Arable.
119	·146	Houses, garden, &c.	168	·314	Houses, garden, &c.
120	13·362	Arable, &c.	169	·274	Farmsteading, &c.
121	·124	Houses, garden, &c.	170	26·029	Arable.
122	19·322	Arable, &c.	171	15·441	Arable.
123	·597	Farmsteading.	172	·265	Mill dam.
124	24·770	Arable.	173	2·090	Farmsteading.
125	·349	Wood.	174	31·787	Arable.
126	200·690	Wood.	175	24·324	Arable.
127	1·418	Private road.	176	23·251	Arable.
128	·452	Arable.	177	24·731	Arable.
129	35·988	Arable, &c.	178	4·389	Public road.
129a	·216	Houses, gardens, &c.	179	1·336	Arable, &c.
130	23·367	Wood.	180	·341	Houses, &c.
131	1·240	Marsh.	181	1·406	Public road.
132	6·952	Rough pasture.	182	7·253	Rough pasture.
132a	·102	Houses, garden, &c.	183	1·683	Rough pasture.

No. on Plan.	Area in Acres.	Remarks.
184	5·914	Arable.
185	·450	Public road.
186	14·366	Arable.
187	21·297	Arable.
188	·232	Houses, gardens, &c.
189	2·737	Arable.
190	11·666	Arable, &c.
191	5·866	Arable.
192	·164	Houses, garden, &c.
193	·877	Arable.
194	1·592	Arable.
195	1·801	Arable.
196	·470	Arable.
197	4·366	Arable.
198	4·171	Rough pasture.
199	17·920	Arable.
200	5·921	Arable.
201	35·454	Arable, &c.
202	·263	Houses, garden, &c.
203	9·244	Arable.
204	18·228	Arable.
205	·530	Farmsteading.
206	56·196	Arable.
207	25·460	Arable.
208	·859	Public road.
209	15·942	Arable.
210	16·575	Arable.
211	·240	Houses, garden, &c.
212	15·866	Arable.
213	1·111	Houses, ornamental ground, &c.
214	15·055	Arable.
215	3·533	Wood.
216	23·957	Arable.
217	2·227	Public road.
218	15·136	Arable.
218a	·147	Mill dam.
219	1·035	Farmsteading.
220	13·633	Arable.
221	14·507	Arable.
222	25·055	Arable.
223	4·410	Arable.
224	·133	House and garden.
225	·154	Mill dam.
226	1·163	Farmsteading.
227	15·949	Arable.
228	23·194	Arable.
229	20·297	Arable.
230	30·131	Arable.
231	·212	Farmsteading.
232	9·980	Arable.
233	4·645	Arable.
234	·440	Farmsteading.
235	6·427	Arable.
236	3·719	Arable.
237	7·442	Arable, &c.
238	15·534	Arable.
239	1·000	Arable, &c.
240	6·378	Arable.
241	·726	Houses, gardens, &c.
242	·949	Houses, garden, &c.
243	·316	Farmsteading.
244	5·308	Arable, &c.
245	4·470	Arable, &c.
246	·172	Houses, garden, &c.
247	·338	Farmsteading.
248	18·050	Arable.
249	8·193	Arable.
250	38·438	Arable.
251	1·487	Public road.
252	2·125	Rough pasture.
253	7·800	Arable.
254	·837	Farmsteading.
255	14·114	Arable.
256	·571	Marsh.
257	·576	Mill dam.
258	·925	Houses, garden, &c.
259	21·086	Public road.
260	15·040	Arable.
261	·429	Wood.
262	39·138	Arable, &c.
263	·222	Farmsteading.
264	95·262	Wood.
265	·074	House and garden.
266	61·586	Wood.
267	4·572	Public road.
268	16·755	Arable.
268a	·294	House, garden, &c.
269	22·281	Arable.
270	1·268	Public road.
271	30·121	Arable.
272	2·925	Wood.
273	1·208	Wood.
274	19·493	Arable.
275	·905	Wood.
276	14·036	Arable, &c.
277	5·554	Arable.
278	·164	Houses, &c.
279	·572	Garden, &c.
280	·350	Arable.
231	·726	Houses, gardens, &c.
282	1·065	Rough pasture.
283	2·446	Public road.
284	·231	House, garden, &c.

No on Plan.	Area in Acres.	Remarks.	No. on Plan.	Area in Acres.	Remarks.
285	·448	Wood.	337	1·767	Gardens, &c.
286	17·670	Arable.	338	3·772	Ornamental ground, &c.
287	·226	House, garden, &c.			
288	·560	Farmsteading, &c.	339	15·089	Ornamental ground, &c.
289	9·928	Arable.			
290	1·895	Arable.	340	10·974	Arable.
291	13·046	Arable.	341	14·414	Ornamental ground.
292	·469	Houses, garden, &c.	342	·482	House, &c.
293	1·682	Arable.	343	8·881	Arable.
294	·441	Houses, garden, &c.	344	1·618	Arable, &c.
295	·145	Houses and garden.	345	·211	Pond.
296	1·172	Wood.	346	1·072	Arable.
297	2·863	Wood.	347	·885	Stackyard and shed.
298	18·851	Arable, &c.	348	1·401	Farmsteading.
299	1·473	Arable.	349	5·044	Pasture.
300	·940	Houses, garden, &c.	350	17·309	Arable.
301	1·039	Houses, yards, &c.	351	12·401	Arable.
302	·309	Gardens, &c.	352	9·254	Ornamental ground.
303	·867	Rough pasture.	353	·416	Offices, yards, &c.
304	5·519	Rough pasture.	354	9·005	Arable.
305	·142	Pond.	355	75·079	Wood.
306	25·080	Wood.	356	18·229	Arable.
307	61·099	Arable.	356a	·143	Rough pasture (island).
308	19·257	Arable.			
309	·501	Private road.	357	16·878	Arable.
310	18·227	Arable.	358	18·148	Arable.
311	1·582	Quarry.	359	·413	Houses, garden, &c.
312	19·282	Arable.	360	3·722	Wood.
313	·776	Arable.	361	·269	House, garden, &c.
314	19·248	Arable.	362	13·189	Arable.
315	57·516	Wood.	363	15·179	Arable.
316	·243	Wood.	364	2·173	Arable.
317	2·475	Wood.	365	16·918	Arable.
318	47·183	Arable.	366	·437	Pond.
319	11·697	Arable.	367	1·305	Wood.
320	4·025	Wood.	368	7·181	Arable.
321	·411	Houses, garden, &c.	369	·400	Wood.
322	·342	Houses and gardens.	369a	1·801	Rough pasture.
323	7·334	Arable.	370	13·131	Arable.
324	·202	House, garden, &c.	371	·680	Rough pasture (island).
325	·086	Garden.			
326	14·162	Arable.	372	8·993	Arable.
327	18·543	Pasture.	373	6·457	Arable.
328	6·922	Rough pasture.	374	·287	Private road.
329	10·168	Arable.	375	13·161	Arable.
330	·298	Houses, garden, &c.	376	12·787	Arable.
331	1·970	Private road.	377	5·770	Arable.
332	·878	Houses, gardens, &c.	378	·596	Marsh.
333	16·151	Arable.	378a	·065	Mill dam (part of).
334	1·815	Nursery.	379	·311	Houses, gardens, &c.
335	·564	Garden and yard.	380	5·074	Rough pasture and furze.
336	2·443	Ornamental ground.			

No. on Plan.	Area in Acres.	Remarks.
381	9·731	Arable, &c.
382	33·041	Arable, &c.
383	·224	House, garden, &c.
384	·883	Houses, gardens, &c.
385	·760	Public road.
386	37·657	Arable.
387	32·449	Arable.
388	2·889	Public road.
389	31·759	Arable.
390	20·423	Arable.
391	18·521	Arable.
392	·132	Mill dam.
393	1·007	Public road.
394	3·377	Arable.
395	·253	Marsb, &c.
396	·592	Mill dam.
397	·260	Marsh.
398	133·060	Arable, &c.
399	3·507	Wood.
400	2·773	Wood, &c.
401	20·434	Arable.
402	9·267	Arable.
403	2·021	Wood, &c.
404	·899	Stackyard.
405	1·515	Farmsteading.
406	·422	Garden.
407	·277	Garden.
408	12·501	Arable.
409	·824	Arable.
410	·644	Houses, garden, &c.
411	1·149	Farmsteading.
412	20·843	Arable.
413	1·466	Rough pasture, &c.
414	·426	Houses, gardens, &c.
415	20·193	Arable.
416	1·839	Rough pasture, &c.
417	42·022	Arable, &c.
418	46·357	Arable.
419	1·979	Public road.
420	12·919	Arable.
421	8·730	Arable.
422	16·399	Arable.
423	20·137	Arable.
424	·942	Private road.
425	18·003	Arable.
426	18·744	Arable.
427	2·260	Offices, yards, &c.
428	2·417	Arable.
429	8·414	Arable.
430	4·580	Ornamental ground.
431	·365	House, &c.
432	·308	Garden.
433	2·679	Arable.
434	17·783	Arable.
435	10·735	Arable.
436	·971	Houses, gardens, &c.
437	30·184	Arable.
438	55·702	Wood.
439	5·233	Arable.
440	15·276	Arable.
441	49·754	Arable.
442	81·486	Aarble.
443	·200	Houses, gardens, &c.
444	1·441	Wood.
445	9·314	Arable.
446	17·518	Wood.
447	19·998	Arable.
448	2·365	Rough pasture, &c.
449	1·862	Mill dam.
450	1·180	Arable.
451	50·443	Arable, &c.
452	·450	Public road.
453	1·298	Wood.
454	·892	Wood.
455	·630	Public road.
456	2·690	Wood.
457	4·658	Wood.
458	32·347	Arable.
459	11·483	Arable.
460	·194	Mill dam.
460a	·219	Garden.
461	1·695	Farmsteading.
462	31·763	Arable.
463	2·018	Wood.
464	19·627	Arable.
465	·943	Farmsteading, &c.
466	16·690	Arable.
467	18·543	Arable.
468	15·891	Arable.
469	·561	Wood.
470	14·769	Arable.
471	7·613	Wood.
472	13·216	Pasture.
473	·956	Garden.
474	3·230	House and ornamental ground.
475	·698	Houses, yards, &c.
476	·076	Wood.
477	1·679	Arable, &c.
478	·350	Wood.
479	·390	Wood.
480	12·709	Arable, &c.
481	2·991	Public road.
482	10·007	Arable.

No. on Plan.	Area in Acres.	Remarks.
483	·101	Pond.
484	·252	House, &c.
485	32·334	Arable.
486	13·625	Arable.
487	8·298	Arable.
488	·470	Houses and garden.
489	11·891	Arable.
490	9·359	Arable, &c.
491	1·773	Farmsteading.
492	1·460	Arable.
493	·354	Arable.
494	·065	Rough pasture (island, part of).
495	129·272	Arable, &c.
496	4·371	Wood.
496a	13·836	Arable.
497	2·523	Wood.
498	1·229	Wood.
499	1·296	Wood.
500	1·054	Farmsteading.
501	12·459	Arable.
502	3·248	Rough pasture.
503	2·377	Wood.
504	1·705	Arable.
505	2·135	Arable, &c.
506	6·255	Arable.
507	2·078	Church, ornamental ground, &c.
508	·144	House, garden, &c.
509	108·507	Arable.
510	108·161	Wood.
511	10·878	Arable.
512	7·282	Arable, &c.
513	10·906	Arable.
514	6·341	Wood.
515	16·769	Arable.
516	16·898	Arable.
517	4·002	Wood.
518	13·894	Arable.
519	1·638	Rough pasture.
520	15·456	Arable.
521	1·055	Rough pasture.
522	51·605	River Deveron.
523	·538	Wood.
524	13·820	Arable.
524a	·883	Rough pasture.
525	·188	Wood.
526	1·030	Gravel.
527	3·053	Wood.
528	6·399	Arable.
529	1·336	Wood.
530	7·189	Rough pasture.
531	1·996	Rough pasture.
532	4·573	Rough pasture.
533	1·983	Arable.
534	·881	Houses, garden, &c.
535	2·828	Farmsteading, &c.
536	25·353	Arable.
537	·256	Graveyard.
538	1·943	Rough pasture.
539	·353	Water.
540	1·985	Rough pasture.
541	1·598	Rough pasture.
542	·751	Arable.
543	3·113	Wood.
544	8·743	Wood.
545	6·368	Arable, &c.
546	8·908	Rough pasture.
546a	·474	Gravel.
547	·240	Rough pasture (island, part of).
548	·288	Houses, garden, &c.
549	1·180	Rough pasture.
550	·277	Gardens.
551	·150	Mill dam.
552	5·083	Wood.
553	6·655	Wood.
554	·200	Houses, garden, &c.
555	17·658	Arable.
556	13·913	Arable, &c.
557	1·913	Rough pasture.
	6306·854	

RECAPITULATION.

6184·424	Land.
57·861	Water.
64·569	Public roads.
6306·854	Total area of the Parish of Forglen, in the County of Banff.

INDEX TO PLACES

IN THE

PARISH OF FORGLEN.

COUNTY OF BANFF.

Name of Place.	No. of Sheet.		Descriptive Remarks.
	6-inch scale.	25·344 inch scale.	
Ardriddie Hill - -	XVI.	11	
Ashogle Ford - - -	XVII.	9	
Auldtown Hill - -	XVI.	15	
Auldtown of Carnousie -	,,	,,	A farmsteading.
Bogenhilt - - -	XVI.	11	A farmhouse.
Boghead - -	,,	7	A farmhouse.
Bogton - - -	,,	12	Scattered houses.
Bridge of Whitefield - -	,,	8	
Burnend - - -	,,	16	A farmhouse.
Burnside of Carnousie -	,,	7	A farmhouse.
Burnside of Whitefield -	,,	,,	A farmhouse.
Cairn Ennit (Druidical) -	,,	16	
Cairn Hill - -	,,	12	
Cairnhill - - -	,,	,,	A farmsteading.
Carnousie House - -	,,	16	
Chapel Well - - -	,,	,,	
Church - - -	XVII.	13	
Church (in ruins) - -	,,	,,	
Commissarybog - -	XVI.	3	A farmsteading.
Cooperhill - -	,,	,,	A farmsteading.
Cottown Wood - -	,,	12	
Craig Aithry - - -	,,	3	A rock.
Craigaithry Wood - -	,,	,,	
Craiglug - - -	,,	11	A farmsteading.
Crannabog Hills - - -	,,	2	
Crow Wood - - -	XVII.	9	
Donald's Home - - -	,,	5	A steep wooded brae.
Eastside - - -	XVI.	11	A farmsteading.
Eastside Bridge - -	XVII.	13	
East Waulkmill - -	XVI.	12	A farmsteading.
Ferry of Ashogle - -	XVII.	5	
For Glen - - -	,,	9	A ravine.
Forglen House - - -	,,	,,	A mansion.
Free Church - -	XVI.	11	
Gallentown - - -	,,	15	Three dwellings.
Glen Wood - - -	XVII.	9	
Gushet Bog - -	XVI.	2	
Hillhead of Mountblairy -	,,	8	Houses.

Name of Place.	No. of Sheet. 6-inch scale.	No. of Sheet. 25·344-inch scale.	Descriptive Remarks.
Hill of Kirktown	XVII.	13	
Hill of Ribrae	XVI.	16	
Hill of Scotston	"	8	
Hugh's Well	XVII.	13	
Hugh's Wood	"	9	
Kebholes	XVI.	3	A farmsteading.
Kirktown	XVII.	13	A farmhouse.
Little Ribrae	"	"	A farmsteading.
Little Whitefield	XVI.	7	A farmsteading.
Magdalene Brae	"	15	
Mains of Carnousie	"	16	A dwelling house.
Mains of Forglen	XVII.	9	A farmhouse.
Mains of Whitefield	XVI.	7	A farmhouse.
Mausoleum	XVII.	9	
Meadow Bank	XVI.	11	Three houses.
Meadowheads Wood	XVII.	13	
Meikle Ribrae	XVI.	16	A dwelling house.
Mill of Carnousie	"	15	
Mill of Ribrae	"	12	
Monument	XVII.	9	
Mossy Well	XVI.	12	
Nether Crannabog	"	7	A farmhouse.
Newton of Carnousie	"	15	A farmsteading.
North Bogton	"	12	A farm house.
North Briggs	"	11	A farmsteading.
Parks of Whitefield	"	7	A farmhouse.
Penelopefield	"	16	A dwelling house.
Peter's Pool	XVII.	13	
River Deveron	"	9	
Rounie Law	"	13	A hillock.
School	XVI.	12	
Scobach Ford	XVII.	13	
Scotston	XVI.	12	A farmhouse.
Silverstripe	"	"	A farmhouse.
Skirlnaked Quarry	"	"	
Skirlnaked Wood	"	"	
Slack of Scotston	"	"	A farmsteading.
South Bogton	"	"	A farmsteading.
South Briggs	"	11	A farmsteading.
South Westside	"	12	A farmhouse.
St. Peter's Well	XVII.	13	
Sweerburn	XVI.	7	A farmhouse.
Tod Law	XVII.	5	An eminence.
Todlaw	"	"	A farmsteading.
Todlaw Wood	XVI.	8	
Upper Crannabog	"	7	A farmhouse.
Waterside	XXII.	4	Two dwellings.
Waulkmill	XVI.	12	A farmsteading.
Waulkmill Croft	"	"	A farmsteading.
Westside of Carnousie	"	11	Two houses.

Name of Place.	No. of Sheet		Descriptive Remarks.
	6-inch scale.	25·344-inch scale.	
Westside of Forglen -	XVI.	8	A farmsteading.
White Hill - - -	,,	16	
Whitehill - -	,,	,,	Cottages.
Whitehill Wood - -	,,	,,	
Woodside - - -	,,	11	A farmhouse.

LONDON:
Printed by George E. Eyre and William Spottiswoode,
Printers to the Queen's most Excellent Majesty.
For Her Majesty's Stationery Office.

3

ORDNANCE SURVEY OF SCOTLAND.

BOOK OF REFERENCE TO THE PLAN

OF THE

PARISH OF FORGUE,

IN THE

COUNTY OF ABERDEEN,

CONTAINING 17379·650 ACRES.

MAJOR-GENERAL SIR HENRY JAMES, R.E., F.R.S., F.G.S., &c.,
SUPERINTENDENT OF THE SURVEY.

LONDON:
PRINTED BY GEORGE E. EYRE AND WILLIAM SPOTTISWOODE,
PRINTERS TO THE QUEEN'S MOST EXCELLENT MAJESTY.
FOR HER MAJESTY'S STATIONERY OFFICE.

1872.

Price Three Shillings.

[7142.—50.—1/72.]

the
ately
l to

ach

k.

in-

4.

on-
ble
he

les

XVII

EXPLANATORY REMARKS.

The scale of the Parish Plans is the 1-2500th of the actual length on the ground, and is equal to 25·344 inches to a mile,* which is very approximately equal to one square inch to one acre, the square of 1·0018 inch being equal to one acre.

The length of each sheet is 1½ miles, and the width 1 mile, the area of each sheet is therefore 960 acres.

Each enclosure has a reference number to the area which is given in this Book.

The Braces (∫) on the plans are to indicate that the spaces so braced are included under the same reference number.

The Altitudes in feet above the Mean Level of the Sea are written thus—31·4.

The Scale of the Plans of the County is 6 inches to a mile, and each sheet contains the same area as 16 sheets of the Parish Plans. There is therefore a double reference number to each sheet, as VI. 9., the Roman Numerals referring to the County Plans, the Arabic Figures to the Parish Plans.

The following are the characters employed on the Ordnance Plans on the Scales of 1–2500, and 6 inches to a mile :—

County Names	C	Hundreds or Wards	W
Parishes	P	Townships	T
Extra Parochial	E	Division of Townships	T

Antiquities ..... ROMAN / Druidical or Saxon / Norman or Subsequent

The descriptions of the boundaries are shown by the following initials :—

Centre of Stream	*C.S.*	Centre of Fence	*C.F.*
Centre of Road	*C.R.*	Top of Cop	*T.C.*
Side of Stream or Drain	*S.S.* or *S.D.*	Centre of Wall	*C.W.*
Root of Hedge	*R.H.*	Defaced	*Def.*
Face of Wall	*F.W.*	Track of Stream	*T.S.*

Undefined ..... *Und.*

Where a change occurs in the boundaries, the symbol [o—o] is used to show the part at which the change takes place

* Or 3·157 chains to an inch.

N.B.—To convert Decimal Fractions of an Acre into Roods and Perches, multiply the decimal first by 4 and then by 40, preserving the same number of decimals in the product.

Examples—

			Acres.				Acres.
			633·357				527·013
			4				4
			1·428				·052
			40				40
A.	R.	P.		A.	R.	P.	
633	1	17	17·120	527	0	2	2·080

TABLE

FOR CONVERTING DECIMAL PARTS OF AN ACRE INTO ROODS AND PERCHES.

Perch.	0 Rood.	1 Rood.	2 Roods.	3 Roods.	Perch.	0 Rood.	1 Rood.	2 Roods.	3 Roods.
0	·000	·250	·500	·750	21	·131	·381	·631	·881
1	·006	·256	·506	·756	22	.137	·387	·637	·887
2	·012	·262	·512	·762	23	·144	·394	·644	·894
3	·019	·269	·519	·769	24	·150	·400	·650	·900
4	·025	·275	·525	·775	25	·156	·406	·656	·906
5	·031	·281	·531	·781	26	·162	·412	·662	·912
6	·037	·287	·537	·787	27	·169	·419	·669	·919
7	·044	·294	·544	·794	28	·175	·425	·675	·925
8	·050	·300	·550	·800	29	·181	·431	·681	·931
9	·056	·306	·556	·806	30	·187	·437	·687	·937
10	·062	·312	·562	·812	31	·194	·444	·694	·944
11	·069	·319	·569	·819	32	·200	·450	·700	·950
12	·075	·325	·575	·825	33	·206	·456	·706	·956
13	·081	·331	·581	.831	34	·212	·462	·712	·962
14	·087	·337	·587	·837	35	·219	·469	·719	·969
15	·094	·344	·594	·844	36	·225	·475	·725	·975
16	·100	·350	·600	·850	37	·231	·481	·731	·981
17	·106	·356	·606	·856	38	·237	·487	·737	·987
18	·112	·362	·612	·862	39	·244	·494	·744	·994
19	·119	·369	·619	·869	40	·250	·500	·750	1·000
20	·125	·375	·625	·875					

PARISH OF FORGUE,

IN THE

COUNTY OF ABERDEEN—(Western Division).

No. on Plan.	Area in Acres.	Remarks.	No. on Plan.	Area in Acres.	Remarks.
1	1·670	Rough pasture, trees, &c.	36	2·293	Rough pasture and trees.
2	12·173	Arable.	37	2·743	Arable.
3	15·574	Arable.	38	8·230	Arable.
4	8·743	Rough pasture, &c.	39	·423	House, garden, &c.
5	15·616	Arable.	40	3·364	Arable, road, &c.
6	1·590	Road.	41	3·880	Arable and road.
7	6·451	Arable.	42	69·459	Wood.
8	7·330	Arable.	43	2·194	Arable.
9	·440	Rough pasture.	44	1·910	Arable.
10	·682	Rough pasture.	45	1·657	Arable.
11	1·815	Arable.	46	5·184	Arable.
12	2·149	Pasture.	47	4·647	Arable.
13	·688	Farmstcading, garden, &c.	48	1·954	Arable.
			49	7·930	Arable.
14	20·360	Arable and road.	50	3·243	Arable, &c.
15	1·839	Pasture, trees, &c.	51	·475	Houses, garden, &c.
16	13·076	Arable.	52	8·150	Arable, &c.
17	·240	House, yard, &c.	53	9·732	Arable.
18	10·584	Arable.	54	6·452	Arable.
19	·427	Rough pasture.	55	3·103	Arable.
20	·274	Wood.	56	2·499	Arable and road.
21	2·541	Rough pasture, trees, &c.	57	2·183	Arable.
			58	·588	Rough pasture, &c.
22	2·501	Wood.	59	1·181	Arable, &c.
23	9·539	River Deveron (part of).	60	2·142	Arable.
			61	·255	Rough pasture and trees.
24	7·715	Pasture.			
25	1·732	Wood.	62	1·790	Wood.
26	3·801	Wood.	63	9·133	Arable.
27	·250	Road.	64	12·568	Arable.
28	5·826	Wood.	65	8·262	Arable and road.
29	6·896	Wood.	66	21·850	Arable, &c.
30	·567	Arable.	67	5·221	Arable, &c.
31	63·995	Wood.	68	·444	Houses, garden, &c.
32	6·431	Arable.	69	·311	Houses, &c.
33	·331	Houses, garden, &c.	70	·134	Garden.
34	2·813	Arable, &c.	71	4·359	Arable.
35	8·550	Arable, &c.	72	8·184	Arable.

No. on Plan.	Area in Acres.	Remarks.	No. on Plan.	Area in Acres.	Remarks.
73	13·359	Arable.	122	·144	Mill dam.
74	·497	Furze, trees, &c.	123	·175	Rough pasture and trees.
75	·197	Wood.			
76	·958	Wood.	124	·935	Wood, &c.
77	1·681	Road.	125	7·873	Arable and trees.
78	6·751	Arable.	126	2·075	Wood, &c.
79	8·020	Arable.	127	·199	Road.
80	2·231	Arable.	128	7·740	Arable.
81	·197	Rough pasture.	129	1·153	Houses, yards, &c.
82	7·255	Arable.	130	2·278	Wood.
83	·660	Houses, gardens, &c.	131	·373	Pasture.
84	5·736	Arable, houses, gardens, &c.	132	21·617	Arable.
			133	1·665	Rough pasture.
85	5·043	Arable, road, &c.	134	52·713	Rough pasture, furze, &c.
86	15·449	Arable and shed.			
87	·818	Wood.	135	124·170	Wood.
88	·162	Wood.	136	·256	Mill dams.
89	13·238	Arable, &c.	137	1·907	Rough pasture, trees, &c.
90	14·774	Arable.			
91	7·287	Arable.	138	·151	House, garden, &c.
92	·180	Mill dam.	139	10·105	Arable.
93	4·158	Arable, houses, &c.	140	130·807	Wood.
94	4·541	Road.	141	13·937	Wood.
95	12·756	Arable.	142	5·218	Arable.
96	12·844	Arable.	143	1·624	Rough pasture and trees.
97	12·522	Arable.			
98	·243	Houses, gardens, &c.	144	2·207	Arable.
99	3·797	Arable.	145	·581	Houses, gardens, &c.
100	·312	House, garden, &c.	146	·302	Rough pasture.
101	2·005	Arable, &c.	147	4·767	Arable.
102	2·813	Arable and road.	148	·339	Rough pasture.
103	9·866	Arable.	149	6·698	Arable.
104	12·050	Arable, &c.	150	1·087	Rough pasture, trees, &c.
105	·377	House, garden, &c.			
106	11·382	Arable and roads.	151	2·399	Rough pasture, trees, &c.
107	28·690	Arable, roads, &c.			
108	·545	Houses, garden, &c.	152	171·795	Wood.
109	33·292	Arable, rough pasture, &c.	153	4·737	Road.
			154	·307	Houses, gardens, &c.
110	·579	Houses, yards, &c.	155	3·473	Arable, rough pasture, &c.
111	6·814	Arable, house, garden, &c.			
			156	·360	House, garden, &c.
112	10·001	Wood.	157	2·920	Arable.
113	·220	Arable.	158	28·353	Rough pasture, furze, trees, &c.
114	11·352	Arable.			
115	5·697	Arable.	159	1·566	Arable.
116	·220	Road.	160	15·701	Arable.
117	19·391	Arable.	161	15·399	Arable, &c.
118	18·842	Arable.	162	25·646	Arable.
119	2·653	Wood.	163	13·634	Arable.
120	·260	Road.	164	54·303	Wood.
121	·663	Stackyard.	165	7·080	Arable and road.

No. on Plan.	Area in Acres.	Remarks.	No. on Plan.	Area in Acres.	Remarks.
166	3·546	Arable and road.	214	1·866	Arable.
167	5·444	Arable.	215	·718	Houses, garden, &c.
168	·154	Houses, garden, &c.	216	6·686	Arable.
169	29·703	Wood.	217	58·134	Arable, house, garden, &c.
170	11·696	Arable and rough pasture.	218	6·109	Arable.
171	14·952	Arable.	219	·410	House and stackyard.
172	4·197	Arable.			
173	·295	Houses, garden, &c.	220	·870	Houses, garden, &c.
174	·670	Arable and road.	221	6·442	Arable.
175	3·180	Arable, rough pasture, &c.	222	1·067	Farmsteading, garden, &c.
176	·360	House, garden, &c.	223	·230	Houses, garden, &c.
177	6·558	Arable and wood.	224	4·314	Arable.
178	·219	House, garden, &c.	225	4·669	Arable.
179	7·638	Arable.	226	10·440	Arable, &c.
180	14·610	Arable, &c.	227	·272	Garden.
181	·956	Farmsteading, garden, &c.	228	·206	Pasture.
			229	3·440	Wood.
182	·454	Road.	230	10·119	Arable, &c.
183	7·782	Arable.	231	17·466	Arable.
184	12·958	Arable.	232	·246	Mill dam.
185	5·040	Arable.	233	5·754	Arable, &c.
186	1·266	Arable.	234	3·044	Arable.
187	·131	Houses, garden, &c.	235	8·330	Arable.
188	1·855	Arable.	236	11·575	Arable, &c.
189	·577	Arable.	237	3·410	Wood.
190	2·782	Arable.	238	13·143	Arable, &c.
191	1·600	Rough pasture.	239	4·130	Wood.
192	8·453	Arable, &c.	240	·295	Stackyard.
193	1·160	Houses, rough pasture, garden, &c.	241	·590	Farmsteading.
			242	2·432	Pasture, house, trees, &c.
194	3·666	Arable.			
195	·677	Wood.	243	·158	Houses and garden.
196	4·163	Arable.	244	1·850	Orchard.
197	6·915	Arable.	245	1·249	Pasture and trees.
198	4·454	Arable, &c.	246	2·389	Arable.
199	·200	House, garden, &c.	247	·645	Arable, &c.
200	·879	Houses, gardens, &c.	248	1·706	Farmsteading, garden, &c.
201	4·146	Arable.			
202	4·250	Arable.	249	5·696	Arable.
203	29·934	Arable, &c.	250	47·053	Arable.
204	10·296	Arable.	251	·645	Houses, garden, &c.
205	·220	House, gardens, &c.	252	1·281	Arable.
206	9·193	Arable.	253	·195	Wood.
207	8·607	Arable.	254	·174	Mill dam.
208	5·785	Arable.	255	·478	Stackyard, house, &c.
209	8·844	Arable, &c.			
210	5·803	Arable, &c.	256	·144	Rough pasture and garden.
211	8·827	Arable, &c.			
212	6·467	Arable, gardens, &c.	257	1·640	Wood.
213	·340	House, gardens, &c.	258	·278	House, garden, &c.

No. on Plan.	Area in Acres.	Remarks.	No. on Plan.	Area in Acres.	Remarks.
259	·171	Pasture and house.	308	1·458	Arable, &c.
260	10·201	Arable.	309	6·944	Arable.
261	12·789	Arable.	310	6·602	Arable.
262	11·763	Arable.	311	·535	Water.
263	22·240	Arable.	312	9·748	Arable, &c.
264	11·403	Arable.	313	·550	Houses, gardens, &c.
265	12·233	Arable.	314	·295	Pasture, house, and trees.
266	3·091	Road.			
267	·126	Mill dam.	315	1·264	Church, graveyard, &c.
268	11·828	Arable.	316	7·092	Arable, &c.
269	12·393	Arable.	317	·448	Road.
270	·601	Rough pasture, &c.	318	1·840	Houses, gardens, &c.
271	12·198	Arable.	319	4·877	Arable.
272	3·250	Road.	320	4·069	Arable.
273	8·747	Wood.	321	2·500	Arable.
274	9·893	Arable, &c.	322	·315	Houses, &c.
275	10·628	Arable.	323	12·336	Arable and road.
276	3·214	Arable, &c.	324	12·604	Arable, &c.
277	1·811	Water.	325	·155	House, gardens, &c.
278	·647	Wood.	326	·633	House, garden, &c.
279	7·327	Arable.	327	19·120	Arable.
280	15·024	Arable, &c.	328	7·400	Wood.
281	9·096	Arable.	329	18·565	Arable.
282	·520	Farmsteading, garden, &c.	330	16·157	Arable, roads, &c.
			331	9·697	Arable.
283	11·543	Arable.	332	·342	Houses, garden, &c.
284	6·297	Arable.	333	9·102	Arable.
285	2·810	Arable.	334	27·402	Arable.
286	·438	Arable.	335	2·935	Arable, &c.
287	3·919	Wood.	336	·323	Rough pasture and trees.
288	·933	Pasture, trees, &c.			
289	·455	Houses, gardens, &c.	337	·380	Pasture and trees.
290	·370	Stackyard.	338	8·474	Arable.
291	·920	Arable.	339	·398	Houses, gardens, &c.
292	2·110	Houses, yards, garden, &c.	340	3·576	Arable.
			341	1·114	Arable.
293	26·535	Arable, &c.	342	·767	Houses, garden, &c.
294	12·494	Arable, rough pasture, &c.	343	4·820	Arable.
			344	1·952	Arable.
295	·207	Wood.	345	1·978	Arable.
296	6·732	Arable.	346	2·743	Wood.
297	1·806	Arable.	347	13·839	Arable.
298	6·725	Arable.	348	8·690	Arable.
299	2·663	Arable.	349	6·582	Arable.
300	4·627	Arable.	350	1·190	Water.
301	·348	Stackyard.	351	·345	Furze and trees.
302	16·463	Arable.	352	1·870	Arable.
303	·657	Arable.	353	·410	Pasture and trees.
304	·750	Houses, garden, &c.	354	·625	Rough pasture, trees, &c.
305	·915	Arable.			
306	·498	Arable.	355	·269	Rough pasture and trees.
307	·080	Wood.			

No. on Plan.	Area in Acres.	Remarks.	No. on Plan.	Area in Acres.	Remarks.
356	·965	Pasture and trees.	406	4·478	Arable.
357	1·425	Wood.	407	·202	Houses, garden, &c.
358	25·366	Arable.	408	·222	Rough pasture, trees, &c.
359	13·080	Arable, &c.			
360	1·708	Furze, &c.	409	2·048	Arable, rough pasture, &c.
361	6·304	Arable, road, &c.			
362	·512	Wood.	410	2·755	Arable.
363	·362	Wood.	411	7·135	Arable, &c.
364	·117	House and garden.	412	·228	Houses, gardens, &c.
365	1·510	Wood.	413	·382	Road.
366	12·149	Arable and trees.	414	·822	Pasture.
367	1·832	Houses and ornamental ground.	415	·335	Rough pasture.
			416	1·030	Arable.
368	7·812	Wood.	417	·406	Arable, house, and garden.
369	10·403	Arable and trees.			
370	·113	House and garden.	418	·138	Arable.
371	2·149	Road.	419	·303	Rough pasture.
372	15·149	Arable.	420	1·661	Arable and house.
373	1·260	Wood.	421	·152	Wood.
374	·830	Pasture and trees.	422	·082	House and yard.
375	26·272	Arable.	423	·238	Garden and wood.
376	1·920	Road.	424	13·200	Arable.
377	·392	Wood.	425	·399	Wood.
378	·590	Pasture and trees.	426	25·880	Arable.
379	7·992	Arable.	427	·054	Rough pasture.
380	·697	Wood.	428	25·469	Arable.
381	1·313	House, gardens, &c.	429	·717	Wood.
382	·200	Mill dam.	430	12·866	Arable.
383	·940	Farmsteading, &c.	431	·300	Wood.
384	·643	Stackyard.	432	·349	Wood.
385	12·170	Arable.	433	20·940	Arable.
386	10·558	Arable.	434	3·365	Arable.
387	·358	Rough pasture.	435	14·218	Arable.
388	2·686	Arable.	436	·632	Wood.
389	5·984	Arable.	437	·203	Mill dam.
390	·178	House, garden, &c.	438	2·221	Farmsteading, &c.
391	1·913	Road.	439	1·095	Houses, garden, &c.
392	·200	House, garden, &c.	440	5·020	Arable, &c.
393	·671	Arable.	441	15·180	Arable.
394	·476	Water.	442	9·948	Wood.
395	·492	Pasture and trees.	443	14·520	Arable, house, &c.
396	4·701	Arable.	444	14·170	Wood.
397	4·439	Pasture.	445	·300	Wood.
398	·100	Stream (part of).	446	3·447	Arable.
399	4·156	Arable.	447	15·680	Arable.
400	1·113	Water.	448	14·653	Arable, &c.
401	9·270	Arable.	449	14·021	Wood.
402	·530	Rough pasture.	450	2·409	Road.
403	2·515	Arable.	451	15·249	Arable.
404	1·530	Rough pasture and trees.	452	·516	Wood.
			453	15·151	Arable.
405	·655	Houses, yards, &c.	454	1·955	Road.

No. on Plan.	Area in Acres.	Remarks.	No. on Plan.	Area in Acres.	Remarks.
455	·472	Wood.	502	10·007	Pasture and trees.
456	12·512	Arable and road.	503	10·222	Pasture and trees.
456a	·212	Wood.	504	·460	Wood.
457	16·223	Arable.	505	·625	Wood.
458	·157	Mill dam.	506	20·862	Arable and furze.
459	1·199	Houses, gardens, &c.	506	·300	Wood.
460	·545	House, garden, &c.	507	·258	Rough pasture.
461	·980	Wood.	508	3·502	Arable.
462	·717	Wood.	509	10·087	Arable.
463	35·333	Wood.	510	10·907	Arable.
464	·674	Wood.	511	1·859	Road.
465	·771	Wood.	512	14·713	Arable, &c.
466	30·083	Arable.	513	8·130	Arable, &c.
467	1·030	Wood.	514	·160	House, garden, &c.
468	10·553	Pasture.	515	·482	Houses, gardens, &c.
469	12·219	Pasture.	516	2·527	Arable.
470	1·064	Wood.	517	·223	Wood.
471	15·931	Arable.	518	·086	Rough pasture and house.
472	4·443	Road.			
473	17·602	Arable.	519	11·872	Arable and trees.
474	·228	Wood.	520	·632	Rough pasture.
475	2·330	Rough pasture and trees.	521	·090	House, garden, &c.
			522	22·985	Arable, wood, &c.
476	11·216	Pasture.	523	·239	Wood.
477	1·466	Farmsteading, yards, &c.	524	·972	Road.
			525	6·459	Pasture.
478	·211	Garden.	526	19·433	Pasture.
479	·103	Mill dam.	527	7·195	Pasture.
480	·207	Wood.	528	1·303	Pasture and trees.
481	2·949	Wood and sheds.	529	·415	Wood.
482	·468	Wood, house, and sheds.	530	·232	Wood, house, &c.
			531	21·129	Arable.
483	1·298	Houses, gardens, &c.	532	·458	Road.
484	·305	Pasture and trees.	533	1·894	Farmsteading, gardens, &c.
485	1·125	Wood.			
486	4·581	Houses and ornamental ground.	534	·100	Mill dam.
			535	·659	Wood.
487	5·054	Pasture.	536	27·602	Arable.
488	3·606	Road.	537	15·728	Arable.
489	·218	Road.	537a	·318	Wood.
490	1·093	Wood.	538	·280	Wood.
491	15·386	Arable and furze.	539	·777	Road.
492	6·814	Pasture.	540	20·682	Arable.
493	19·072	Pasture and trees.	541	15·815	Arable.
494	1·868	Road.	542	·200	Houses, gardens, &c.
495	10·277	Arable.	543	5·637	Road.
496	·128	Houses, garden, &c.	544	1·638	Houses, yards, garden, &c.
497	15·141	Arable.			
498	8·465	Arable.	545	·214	Mill dam.
499	1·901	Road.	546	7·457	Arable.
500	12·110	Arable.	547	10·229	Arable.
501	·094	Garden.	548	25·092	Arable.

No. on Plan.	Area in Acres.	Remarks.	No. on Plan.	Area in Acres.	Remarks.
549	17·847	Arable.	600	8·067	Arable, &c.
550	·138	Wood.	601	·614	Water.
551	28·239	Arable, &c.	602	1·608	Farmsteading, garden, &c.
552	15·811	Arable, &c.			
553	8·170	Arable.	603	·614	Arable.
554	·234	Mill dam.	604	7·455	Arable.
555	13·046	Arable.	605	13·290	Arable, &c.
556	13·696	Arable.	606	12·435	Arable, &c.
557	1·202	Road.	607	1·151	Water.
558	13·926	Arable.	608	·258	Pasture.
559	8·739	Arable.	609	3·382	Arable, &c.
560	·357	Rough pasture.	610	·158	Pasture.
561	·862	Houses, gardens, &c.	611	·320	Pasture.
562	12·348	Arable.	612	18·274	Arable.
563	·410	Houses, gardens, &c.	613	10·808	Arable, &c.
564	10·438	Arable.	614	10·187	Arable.
565	·553	Farmsteading, garden, &c.	615	10·257	Arable.
			616	1·156	Road.
566	10·303	Arable.	617	·250	Stackyard.
567	24·055	Arable, &c.	618	14·926	Arable.
568	·564	Road.	619	2·432	Arable.
569	4·880	Arable, &c.	620	50·871	Arable, &c.
570	13·186	Arable.	621	3·918	Arable.
571	·364	Road.	622	·140	Houses, garden, &c.
572	·473	Wood.	623	3·339	Arable.
573	·114	House, garden, &c.	624	·423	House, garden, &c.
574	2·516	Arable.	625	·220	Houses, gardens, &c.
575	·542	House, gardens, &c.	626	1·580	Road.
576	1·477	Farmsteading, &c.	627	14·481	Arable, &c.
577	38·043	Arable.	628	·233	House, garden, &c.
578	1·668	Pasture.	629	·142	House, garden, &c.
579	1·537	Road.	630	·150	House, gardeu, &c.
580	9·233	Arable.	631	5·220	Arable.
581	15·213	Arable.	632	·308	House, garden, &c.
582	14·793	Arable.	633	11·238	Arable.
583	4·033	Road.	634	9·232	Arable.
584	·114	House, garden, &c.	635	·049	House and yard.
585	9·701	Arable.	636	·803	Road.
586	11·971	Arable, &c.	637	6·820	Arable.
587	17·172	Arable, &c.	638	20·815	Arable.
588	13·857	Arable, &c.	639	5·102	Wood.
589	9·867	Arable, &c.	640	29·515	Arable, &c.
590	8·616	Arable.	641	17·425	Arable.
591	9·778	Arable.	642	13·801	Arable.
592	·162	Road.	643	·405	Wood.
593	2·357	Arable, &c.	644	5·568	Arable.
594	8·186	Arable, &c.	645	·843	Wood.
595	·144	Houses, garden, &c.	646	·232	Garden.
596	·442	Houses, yard, &c.	647	·250	Stackyard.
597	·146	House and yard.	648	1·211	Farmsteading, &c.
598	2·141	Arable.	649	·519	Houses, garden, &c.
599	5·019	Arable.	650	·817	Pasture.

No. on Plan.	Area in Acres.	Remarks.	No. on Plan.	Area in Acres.	Remarks.
651	·420	Pasture.	698	3·132	Arable, &c.
652	·172	Wood.	699	1·033	Wood.
653	·474	Wood.	700	4·073	Arable, &c.
654	12·349	Arable.	701	·671	Arable, houses, &c.
655	·330	Wood.	702	·524	House, garden, &c.
656	22·029	Arable.	703	9·750	Road.
657	35·886	Arable, &c.	704	11·896	Arable, &c.
658	2·987	Road.	705	·270	Mill dam.
659	1·219	House and ornamental ground.	706	·118	Marsh.
			707	2·742	Arable.
660	6·444	Arable.	708	9·724	Arable, &c.
661	·567	House, garden, &c.	709	·130	House, garden, &c.
662	·498	House, rough pasture, &c.	710	3·708	Arable.
			711	27·700	Arable.
663	·307	House and garden.	712	12·967	Arable.
664	5·588	Arable.	713	1·786	Road.
665	1·922	Houses, gardens, &c.	714	2·522	Furze, trees, &c.
666	4·238	Arable.	715	6·052	Road.
667	·175	House, gardens, &c.	716	6·766	Arable.
668	·124	House, garden, &c.	717	7·165	Arable, &c.
669	·870	Wood.	718	22·196	Arable and trees.
670	·766	Rough pasture and trees.	719	23·781	Arable, &c.
			720	27·267	Arable.
671	2·552	Wood.	721	·058	Mill dam (part of).
672	11·868	Arable.	722	·191	Marsh.
673	10·380	Arable, &c.	723	·233	Arable.
674	·403	Mill dam.	724	·371	Rough pasture.
675	2·977	Arable.	725	·725	Arable.
676	14·944	Arable, &c.	726	5·513	Arable and stream.
677	6·910	Wood.	727	·334	Houses, gardens, &c.
678	·394	Rough pasture and trees.	728	3·790	Arable and stream.
			729	·119	Arable.
679	5·554	Arable.	730	·327	Pasture, &c.
680	·302	Houses, garden, &c.	731	7·805	Arable, &c.
681	1·753	Rough pasture and trees.	732	19·941	Arable.
			733	13·904	Arable.
682	145·266	Wood.	734	14·434	Arable.
683	5·464	Wood.	735	·188	House, garden, &c.
684	8·030	Wood.	736	11·340	Arable, &c.
685	24·442	Wood.	737	10·952	Arable.
686	·300	Mill dam.	738	32·198	Arable and road.
687	1·064	Arable, house, &c.	739	1·346	Farmsteading, &c.
688	·121	Wood.	740	·182	House, garden, &c.
689	1·911	Arable.	741	5·911	Arable, rough pasture, &c.
690	2·112	Arable.			
691	2·094	Arable.	742	·336	Arable.
692	·315	Houses, garden, &c.	743	·299	Houses, garden, &c.
693	·176	House, garden, &c.	744	·478	Pasture.
694	·149	Garden.	745	2·297	Pasture and trees.
695	5·945	Wood.	746	7·157	Arable.
696	14·901	Arable, &c.	747	1·050	Pasture.
697	28·225	Wood.	748	·758	Pasture.

No. on Plan.	Area in Acres.	Remarks.	No. on Plan.	Area in Acres.	Remarks.
749	·598	Pasture.	796	17·624	Arable, &c.
750	2·906	Houses, yards, garden, &c.	797	17·959	Arable, &c.
			798	·110	Mill dam.
751	1·810	Houses, yards, gardens, &c.	799	·841	Arable, &c.
			800	·201	Arable.
752	2·014	Pasture.	801	11·970	Arable, &c.
753	·307	Houses, garden, &c.	802	·252	Wood.
754	·840	Wood.	803	10·219	Arable, &c.
755	·675	Wood.	804	·220	Wood.
756	·333	Houses, gardens, &c.	805	·318	Wood.
757	·732	Wood, &c.	806	·465	Rough pasture.
758	·410	Road.	807	11·109	Arable.
759	4·107	Arable, &c.	808	11·614	Arable and road.
760	1·327	Arable.	809	11·286	Arable.
761	6·019	Arable.	810	·369	Wood.
762	·796	Wood.	811	·757	Wood.
763	3·850	Arable.	812	20·686	Arable.
764	·224	Mill dam (part of).	813	·316	Wood.
765	·530	Pasture.	814	·750	Wood.
766	1·800	Wood.	815	22·950	Arable.
767	·360	Houses, garden, &c.	816	·414	Wood.
768	·682	Arable.	817	1·706	Wood.
769	·656	Pasture, house, &c.	818	·831	Wood.
770	·247	Stackyard and sheds.	819	11·103	Arable.
771	1·041	Houses, yards, gardens, &c.	820	·378	Houses, gardens, &c.
			821	6·646	Arable.
772	1·068	Arable, &c.	822	·202	Wood.
773	·540	Stackyard.	823	·300	Wood.
774	2·495	Pasture and trees.	824	6·311	Arable, &c.
775	1·038	Wood.	825	·470	House, gardens, &c.
776	1·198	Wood, &c.	826	·620	Wood.
777	10·607	Arable, &c.	827	1·028	Pasture.
778	·354	Wood.	828	8·653	Arable, &c.
779	13·482	Arable.	829	38·623	Arable, &c.
780	·252	Furze.	830	19·977	Arable, &c.
781	23·021	Arable, &c.	831	·908	Rough pasture, &c.
782	·510	Road.	832	38·750	Arable.
783	3·152	Houses, wood, &c.	833	·497	Rough pasture.
784	1·760	Pasture and trees.	834	25·010	Arable.
785	·390	Pasture, houses, and garden.	835	7·615	Arable.
			836	19·584	Arable.
786	·498	Houses and garden.	837	10·967	Arable.
787	·751	Pasture, &c.	838	12·510	Arable.
788	·593	Houses, yard, &c.	839	·818	Stackyard.
789	·440	Stackyard.	840	20·500	Arable and roads.
790	·115	Mill dam.	841	15·149	Arable.
791	1·102	Wood.	842	46·712	Arable, &c.
792	30·428	Arable.	843	·154	House, garden, &c.
793	·172	House, gardens, &c.	844	24·820	Arable.
794	·340	Rough pasture, trees, &c.	845	2·262	Road.
			846	·281	Furze, &c.
795	18·242	Arable.	847	26·865	Arable.

No. on Plan.	Area in Acres.	Remarks.	No. on Plan.	Area in Acres.	Remarks.
848	1·342	Farmsteading, gardens, &c.	895	31·017	Wood.
			896	8·677	Arable.
849	·113	Mill dam.	897	·222	Houses, yards, &c.
850	7·774	Arable, &c.	898	18·034	Arable, trees, &c.
851	·379	Houses, gardens, &c.	899	11·693	Arable, &c.
852	5·418	Arable.	899a	·604	Wood.
853	·222	Houses, gardens, &c.	900	·161	Houses, garden, &c.
854	5·141	Arable.	901	·159	Houses, garden, &c.
855	13·287	Arable.	902	20·186	Wood.
856	·181	Houses, gardens, &c.	903	23·377	Furze, &c.
857	22·434	Arable.	904	1·911	Furze, &c.
858	22·740	Arable, &c.	905	2·809	Arable, &c.
859	20·620	Arable.	906	·128	House, garden, &c.
860	20·645	Arable.	907	1·095	Arable and furze.
861	2·324	Road.	908	·937	Furze.
862	11·148	Arable and rough pasture.	909	6·962	Arable, furze, &c.
			910	·421	Furze and trees.
863	3·977	Arable and rough pasture.	911	·240	House, garden, &c.
			912	1·088	Furze and trees.
864	1·192	Farmsteading, &c.	913	15·868	Arable, &c.
865	24·026	Arable and road.	914	·242	Houses, garden, &c.
866	·168	Pasture and garden.	915	6·018	Arable, houses, gardens, &c.
867	·129	Mill dam.			
868	15·326	Furze, rough pasture, &c.	916	18·074	Arable, &c.
			917	·214	Houses, &c.
869	21·566	Arable.	918	2·173	Wood.
870	9·198	Wood.	919	10·733	Arable.
871	21·676	Arable and road.	920	21·365	Wood.
872	26·369	Wood, &c.	921	7·869	Arable.
873	27·179	Arable.	922	·752	Houses, yards, &c.
874	27·779	Arable.	923	8·952	Arable.
875	2·599	Rough pasture, &c.	924	9·012	Arable.
876	3·722	Arable.	925	8·321	Wood.
877	2·006	Pasture.	926	13·175	Arable.
878	7·782	Wood.	927	13·440	Arable.
879	6·232	Arable, &c.	928	5·878	Wood.
880	9·067	Arable.	929	40·560	Arable, road, &c.
881	5·913	Arable, &c.	930	1·006	Wood.
882	·420	Farmsteading, &c.	931	10·813	Arable.
883	3·049	Arable and roads.	932	2·564	Wood.
884	·157	Furze, &c.	933	11·911	Arable.
885	10·435	Arable, &c.	934	·874	Wood.
886	16·592	Arable, &c.	935	5·913	Arable.
887	·325	House, garden, &c.	936	12·198	Arable.
888	14·297	Arable, &c.	937	·712	Road.
889	8·240	Arable, &c.	938	14·744	Arable.
890	5·868	Arable.	939	·387	Houses, gardens, &c.
891	4·239	Arable.	940	1·176	Houses, yards, gardens, &c.
892	3·482	Arable, rough pasture, &c.			
			941	3·575	Arable.
893	6·931	Arable, &c.	942	55·665	Arable.
894	·643	Rough pasture, &c.	943	51·904	Arable, &c.

No. on Plan.	Area in Acres.	Remarks.	No. on Plan.	Area in Acres.	Remarks.
944	·413	Farmsteading, gardens, &c.	994	·723	House, gardens, &c.
945	43·933	Arable, &c.	995	23·797	Wood.
946	2·894	Road.	996	22·072	Arable, &c.
947	16·363	Arable.	997	2·321	Road.
947a	1·674	Rough pasture, &c.	998	10·413	Arable.
948	·208	Houses, garden, &c.	999	7·519	Arable.
949	1·075	Road.	1000	·427	Wood.
950	·250	Pasture and trees.	1001	·300	Wood.
951	·413	House, pasture, &c.	1002	·572	Arable.
952	1·026	Houses, yards, &c.	1003	1·157	Arable.
953	·116	Wood.	1004	1·485	Arable.
954	·443	Nursery.	1005	·458	Pasture.
955	8·812	Pasture.	1006	·543	Wood.
956	2·436	Wood.	1007	1·763	Pasture.
957	·322	House, garden, &c.	1008	1·235	Houses, yards, &c.
958	3·761	Pasture.	1009	·670	Garden, &c.
959	15·448	Pasture, trees, &c.	1010	·388	Pasture and trees.
960	1·080	Marsh.	1011	2·261	Arable, &c.
961	1·845	Wood.	1012	3·644	House, pasture, and wood.
962	·645	Pond.	1013	·583	Pasture and trees.
963	8·404	Arable, &c.	1014	·763	Wood.
964	20·559	Arable.	1015	6·774	Arable.
965	20·957	Arable.	1016	6·164	Arable.
966	20·072	Arable.	1017	6·224	Arable.
967	·507	Wood.	1018	·240	Road.
968	12·129	Arable.	1019	12·026	Arable, &c.
969	9·148	Arable.	1020	4·332	Arable.
970	·355	Houses, gardens, &c.	1021	6·696	Arable and stream.
971	·236	House, garden, &c.	1022	2·572	Arable.
972	·318	Wood.	1023	1·275	Arable.
973	5·774	Arable, &c.	1024	1·855	Arable.
974	·970	Houses, gardens, &c.	1025	·397	House, gardens, &c.
975	5·661	Road.	1026	1·602	Arable, &c.
976	4·539	Rough pasture.	1027	2·130	Arable.
977	3·252	Arable.	1028	16·274	Arable.
978	40·490	Arable, &c.	1029	15·093	Arable.
979	·257	Gardens, &c.	1030	3·523	Houses, wood, garden, &c.
980	1·735	Pasture, trees, &c.			
981	1·374	Wood.	1031	42·850	Arable, houses, &c.
982	39·012	Arable, &c.	1032	5·697	Road.
983	·342	Mill dam.	1033	4·164	Arable, houses, &c.
984	·578	Wood.	1034	3·417	Arable, house, &c.
985	10·049	Arable.	1035	33·231	Arable, rough pasture, and road.
986	·573	Houses, gardens, &c.			
987	8·339	Arable.	1036	·722	Houses, garden, &c.
988	·643	Wood.	1037	4·859	Arable.
989	1·881	Arable.	1038	10·663	Arable.
990	24·157	Arable, &c.	1039	8·052	Arable.
991	1·835	Wood.	1040	11·326	Arable.
992	1·102	Houses, yards, &c.	1041	4·834	Arable.
993	11·858	Arable.	1042	·458	Pasture.

No. on Plan.	Area in Acres.	Remarks.	No. on Plan.	Area in Acres.	Remarks.
1043	·492	Pasture.	1091	21·275	Arable, &c.
1044	·251	Pasture.	1092	21·695	Arable.
1045	2·656	Arable.	1093	15·339	Arable.
1046	2·148	Pasture.	1094	23·049	Arable.
1047	·533	Road.	1095	2·883	Wood.
1048	2·263	Arable.	1096	·666	Houses, garden, &c.
1049	·180	Furze.	1097	21·585	Arable, &c.
1050	3·420	Arable.	1098	1·327	Furze, trees, &c.
1051	8·792	Arable.	1099	·274	Rough pasture.
1052	8·959	Arable.	1100	1·401	Wood.
1053	1·554	Arable.	1101	·270	Arable.
1054	1·728	Farmsteading, gardens, &c.	1102	·410	Rough pasture and house.
1055	·120	Mill dam.	1103	2·670	Arable.
1056	·297	Pasture.	1104	2·743	Wood.
1057	7·439	Arable.	1105	9·170	Arable and rough pasture.
1058	18·119	Arable.			
1059	1·830	Arable.	1106	·432	Wood.
1060	·584	Furze.	1107	1·270	Rough pasture.
1061	·680	Arable.	1108	·530	Arable.
1062	·780	Arable and trees.	1109	·266	Furze.
1063	·401	Houses, gardens, &c.	1110	15·255	Arable.
1064	1·109	Arable, trees, &c.	1111	1·864	Arable.
1065	2·232	Houses, yards, garden, &c.	1112	·692	Rough pasture.
			1113	3·230	Arable.
1066	·160	Mill dam.	1114	10·226	Arable, &c.
1067	21·552	Arable.	1115	10·326	Arable.
1068	22·304	Arable.	1116	·628	Arable.
1069	12·848	Arable.	1117	1·362	Road.
1070	·518	Furze, &c.	1118	6·361	Arable.
1071	·164	Mill dam.	1119	·582	Houses, garden, &c.
1072	6·470	Arable.	1120	9·064	Arable.
1073	17·890	Arable.	1121	12·067	Arable.
1074	19·824	Arable, &c.	1122	50·876	Rough pasture and furze.
1075	·910	Furze, &c.			
1076	·929	Furze, &c.	1123	56·994	Arable and road.
1077	209·422	Wood.	1124	·703	Houses, garden, &c.
1078	5·625	Arable, houses, garden, &c.	1125	·621	Marsh, &c.
			1126	·667	Arable and road.
1079	2·891	Arable.	1127	·320	Rough pasture.
1080	20·271	Rough pasture and furze.	1128	1·345	Arable.
			1129	3·470	Arable.
1081	14·896	Arable.	1130	1·202	Arable and road.
1082	4·958	Road.	1131	2·628	Rough pasture and furze.
1083	·420	Furze, &c.			
1084	·551	Pasture.	1132	10·977	Arable.
1085	2·664	Wood.	1133	1·194	Road.
1086	13·156	Arable.	1134	2·460	Arable and rough pasture.
1087	16·349	Arable.			
1088	17·083	Arable.	1135	9·773	Arable and rough pasture.
1089	2·607	Wood, &c.			
1090	1·574	Wood.	1136	·814	Road.

No. on Plan.	Area in Acres.	Remarks.	No. on Plan.	Area in Acres.	Remarks.
1137	1·359	Rough pasture.	1188	1·691	Road.
1138	1·848	Arable.	1189	12·126	Arable.
1139	12·580	Arable.	1190	·366	Garden.
1140	1·287	Arable.	1191	3·244	Houses, yards, &c.
1141	4·601	Arable.	1192	·803	Stackyard.
1142	·302	Houses, garden, &c.	1193	·380	Garden.
1143	1·452	Arable.	1194	27·740	Arable and road.
1144	1·696	Furze, &c.	1195	·174	Furze.
1145	76·161	Arable.	1196	·606	Houses, garden, &c.
1146	3·652	Arable.	1197	14·693	Arable.
1147	·303	Rough pasture.	1198	6·675	Arable.
1148	1·503	Houses, garden, &c.	1199	·609	Houses, garden, &c.
1149	11·634	Arable.	1200	13·683	Arable.
1150	5·863	Arable, &c.	1201	2·982	Road.
1151	·538	Rough pasture, &c.	1202	17·772	Arable.
1152	29·652	Arable, &c.	1203	·754	Arable, &c.
1153	2·511	Arable, &c.	1204	·164	House, garden, &c.
1154	1·948	Arable, &c.	1205	7·338	Arable.
1155	8·339	Arable, &c.	1206	8·565	Arable.
1156	5·595	Arable, &c.	1207	9·334	Arable.
1157	·112	Road.	1208	·559	Farmsteading, garden, &c.
1158	·690	Arable.			
1159	1·959	Arable, &c.	1209	12·483	Arable.
1160	3·254	Arable.	1209a	·150	Houses, garden, &c.
1161	1·359	Houses, garden, &c.	1210	6·274	Arable and road.
1162	·100	Water.	1211	·190	Houses, gardens, &c.
1163	·216	Water.	1212	10·777	Arable and road.
1164	·319	Road.	1213	29·575	Arable.
1165	1·278	Houses, garden, &c.	1214	21·347	Arable.
1166	1·270	Pasture, trees, &c.	1215	5·606	Marsh and trees.
1167	8·154	Arable and road.	1216	5·681	Arable.
1168	·654	Pasture, trees, &c.	1217	·181	House, garden, &c.
1169	12·809	Arable, trees, &c.	1218	3·594	Rough pasture, trees, &c.
1170	·513	Houses, garden, &c.			
1171	1·623	Arable.	1219	·403	Wood.
1172	·180	House, garden, &c.	1220	·583	Houses, gardens, &c.
1173	4·305	Arable.	1221	6·617	Arable.
1174	16·083	Arable.	1222	1·564	Wood.
1175	·389	Pasture and garden.	1223	2·143	Furze, &c.
1176	13·819	Arable.	1224	16·648	Arable.
1177	29·876	Arable, rough pasture, &c.	1225	·301	Stackyard.
			1226	1·932	Arable.
1178	7·341	Arable.	1227	·526	Wood.
1179	24·400	Arable.	1228	11·455	Arable, trees, &c.
1180	2·119	Road.	1229	18·532	Arable.
1181	·490	House, garden, &c.	1230	·084	Wood.
1182	7·898	Arable.	1231	2·625	Road.
1183	9·871	Arable.	1232	23·131	Arable and road.
1184	27·528	Arable.	1233	21·906	Arable.
1185	18·267	Arable, &c.	1234	32·157	Arable, &c.
1186	·579	Rough pasture, &c.	1235	5·181	Furze.
1187	·671	Wood.	1236	2·084	Furze.

No. on Plan.	Area in Acres.	Remarks.	No. on Plan.	Area in Acres.	Remarks.
1237	1·790	Furze.	1285	1·724	Arable and road.
1238	93·315	Arable.	1286	13·191	Arable, &c.
1239	·854	Houses, garden, &c.	1287	10·197	Arable, &c.
1240	3·113	Arable and rough pasture.	1288	7·541	Arable, &c.
			1289	8·503	Arable.
1241	1·252	Wood.	1290	·283	House, rough pasture, garden, &c.
1242	6·882	Arable and trees.			
1243	1·452	Gardens, &c.	1291	1·072	Rough pasture.
1244	8·349	Wood, houses, &c.	1292	10·282	Arable.
1245	1·376	Wood.	1293	5·229	Arable.
1246	1·401	Houses, gardens, &c.	1294	1·857	Wood, &c.
1247	9·029	Arable.	1295	11·472	Arable.
1248	2·932	Arable, &c.	1296	·988	Rough pasture, &c.
1249	·232	Wood.	1297	1·246	Arable.
1250	8·909	Arable.	1298	13·002	Arable, &c.
1251	1·196	Houses, gardens, &c.	1299	23·132	Arable.
1252	16·759	Arable.	1300	14·852	Arable.
1253	11·852	Arable.	1301	15·611	Arable.
1254	·775	Houses, garden, &c.	1302	22·578	Arable, &c.
1255	1·296	House, rough pasture, garden, &c.	1303	1·746	Farmsteading, garden, &c.
1256	1·019	Pasture.	1303a	·451	Pasture.
1257	19·122	Arable, &c.	1304	·430	Pasture.
1258	1·333	Furze.	1305	1·820	Arable.
1259	3·754	Arable.	1306	39·312	Arable.
1260	1·129	Farmsteading, garden, &c.	1307	6·525	Arable.
			1308	14·514	Arable, &c.
1261	2·437	Wood.	1309	·914	Furze, &c.
1262	30·401	Arable and road.	1310	1·042	Road.
1263	6·273	Wood.	1311	9·701	Arable.
1264	3·512	Road.	1312	13·854	Arable.
1265	3·692	Arable.	1313	17·272	Arable.
1266	6·238	Arable.	1314	1·695	Arable.
1267	12·408	Arable and road.	1315	·119	Garden.
1268	6·900	Arable.	1316	2·538	Arable.
1269	10·773	Arable.	1317	·544	Houses, rough pasture, &c.
1270	3·118	Arable, &c.			
1271	·316	Marsh.	1318	5·543	Arable.
1272	2·880	Arable and road.	1319	49·177	Arable and road.
1273	·130	Mill dam.	1320	3·710	Road.
1274	1·084	Farmsteading, garden, &c.	1321	·093	Mill dam.
			1322	36·309	Arable.
1275	2·452	Arable.	1323	17·355	Arable.
1276	1·046	Arable.	1324	8·396	Arable.
1277	5·611	Arable, &c.	1325	5·285	Arable.
1278	·224	Houses, garden, &c.	1326	29·260	Arable.
1279	·318	Arable.	1327	·297	Houses, &c.
1280	1·842	Houses, gardens, &c.	1328	·388	Houses, gardens, &c.
1281	3·538	Arable.	1329	9·539	Arable.
1282	17·606	Arable and road.	1330	24·298	Arable, &c.
1283	·267	Houses, garden, &c.	1331	5·671	Arable.
1284	1·311	Arable.	1332	21·243	Arable.

No. on Plan.	Area in Acres.	Remarks.	No. on Plan.	Area in Acres.	Remarks.
1333	·433	Rough pasture and trees.	1379	3·061	Arable.
			1380	13·312	Arable.
1334	2·084	Pasture, trees, &c.	1381	1·250	Wood.
1335	·693	Rough pasture.	1382	1·453	Road.
1336	25·214	Arable.	1383	13·327	Arable and road.
1337	1·653	Road.	1384	7·402	Arable, road, &c.
1338	·106	Arable.	1385	·887	Road.
1339	·749	Wood.	1386	2·777	Arable.
1340	6·381	Arable.	1387	·198	Arable.
1341	·856	Wood.	1388	·081	Wood.
1342	1·004	Road.	1389	·481	Farmsteading, &c.
1343	5·244	Arable.	1390	·183	Garden.
1344	1·176	Wood.	1391	·251	Stackyard.
1345	1·245	Houses, yards, &c.	1392	5·857	Arable.
1346	·707	Pasture.	1393	·172	Road.
1347	·967	Gardens, &c.	1394	3·495	Houses, yards, gardens, &c.
1348	·084	Garden.			
1349	·560	Road.	1395	17·996	Arable, &c.
1350	·414	Wood.	1396	39·538	Wood.
1351	·362	Water.	1397	7·280	Arable.
1352	18·001	Arable.	1398	·239	House, garden, &c.
1353	9·133	Arable and rough pasture.	1399	55·591	Wood.
			1400	·577	Houses, garden, &c.
1354	1·650	Stackyard, road, wood, &c.	1401	·246	Houses, garden, &c.
			1402	·139	House, garden, &c.
1355	4·447	Arable.	1403	12·137	Arable.
1356	·877	Arable.	1404	9·635	Arable.
1357	2·248	Arable.	1405	17·880	Arable and road.
1358	·325	Houses, stackyard, &c.	1406	·144	Garden.
			1407	·233	Houses, garden, &c.
1359	1·300	Farmsteading, garden, &c.	1408	12·137	Arable and pond.
			1409	·659	Wood.
1360	·857	Arable.	1410	·495	House, yards, &c.
1361	·686	Water.	1411	10·471	Arable, &c.
1362	1·076	Marsh and road.	1412	4·714	Arable.
1363	3·066	Marsh, &c.	1413	2·151	Road.
1364	23·608	Wood.	1414	7·027	Arable and stream.
1365	6·274	Wood.	1415	·519	Marsh.
1366	20·584	Arable.	1416	·158	Marsh.
1367	·654	Rough pasture and stream.	1417	·129	House, garden, &c.
			1418	·403	Marsh.
1368	33·856	Arable.	1419	·318	Marsh.
1369	1·043	Rough pasture, &c.	1420	3·066	Marsh, rough pasture, &c.
1370	·858	Marsh.			
1371	37·715	Arable, &c.	1421	9·372	Arable, &c.
1372	6·886	Arable.	1422	16·528	Arable, &c.
1373	4·769	Arable.	1423	·095	Wood.
1374	2·925	Arable, &c.	1424	·120	Mill dam.
1375	9·318	Arable.	1425	·097	Mill dam.
1376	·446	Houses, gardens, &c.	1426	1·417	House, rough pasture, &c.
1377	12·929	Arable and stream.			
1378	1·783	Houses, gardens, &c.	1427	6·354	Arable.

No. on Plan.	Area in Acres.	Remarks.	No. on Plan.	Area in Acres.	Remarks.
1428	6·496	Arable, &c.	1479	4·313	Rough pasture.
1429	7·255	Arable, &c.	1480	10·361	Wood.
1430	3·955	Arable.	1481	·636	Rough pasture.
1431	2·182	Arable.	1482	·290	Pasture, house, &c.
1432	6·543	Arable.	1483	3·780	Arable, &c.
1433	·163	Water.	1484	·169	House, shed, and yard.
1434	16·356	Arable and house.	1485	2·253	Arable.
1435	5·932	Arable.	1486	·891	Arable.
1436	·556	Wood.	1487	·173	House, garden, &c.
1437	·742	Wood.	1488	·767	Arable.
1438	4·331	Arable.	1489	43·741	Arable and roads.
1439	·468	Road.	1490	·255	Houses, gardens, &c.
1440	6·440	Arable.	1491	4·063	Arable and garden.
1441	15·506	Arable, house, yard, &c.	1492	45·862	Arable, houses, garden, &c.
1442	13·949	Arable and sandpit.	1493	1·218	Houses, yards, gardens, &c.
1443	12·597	Arable.			
1444	10·971	Arable.	1494	·560	Arable.
1445	2·512	Arable.	1495	·460	Rough pasture.
1446	·458	Houses, garden, &c.	1496	·749	Houses, yards, garden, &c.
1447	25·350	Arable, &c.			
1448	6·339	Arable.	1497	·554	Pasture, &c.
1449	21·581	Arable.	1498	29·759	Arable.
1450	14·880	Arable, &c.	1499	·311	Wood.
1451	·513	Marsh.	1500	·080	Pond (part of).
1452	6·460	Arable.	1501	·147	Arable.
1453	9·011	Arable.	1502	·328	Pasture.
1454	4·758	Arable.	1503	4·370	Arable.
1455	·226	Houses, garden, &c.	1504	·340	Pasture.
1456	1·236	Road.	1505	·181	Marsh.
1457	1·833	Wood.	1506	11·712	Arable.
1458	16·330	Arable.	1507	1·125	Houses, garden, &c.
1459	·416	Arable.	1508	1·011	Road.
1460	·451	Arable.	1509	·202	Marsh.
1461	9·370	Arable.	1510	3·591	Arable.
1462	9·107	Arable.	1511	4·519	Road.
1463	3·708	Road.	1512	8·471	Arable.
1464	·211	Houses, garden, &c.	1513	47·664	Arable.
1465	7·029	Arable, trees, &c.	1514	44·448	Arable and road.
1466	13·989	Arable.	1515	·280	Houses, garden, &c.
1467	·272	Rough pasture.	1516	26·603	Arable and roads.
1468	·231	Houses, garden, &c.	1517	·170	Marsh.
1469	18·643	Arable and road.	1518	·112	Garden.
1470	24·759	Arable and road.	1519	·798	Arable and road.
1471	9·749	Wood.	1520	·227	Marsh, garden, &c.
1472	3·725	Rough pasture.	1521	8·184	Arable, house, &c.
1473	9·465	Arable.	1522	·718	Arable.
1474	26·188	Arable.	1523	·098	Marsh.
1475	38·305	Arable.	1524	·127	Houses, garden, &c.
1476	9·994	Arable.	1525	·208	Rough pasture.
1477	11·237	Arable and road.	1526	4·096	Arable, rough pasture, &c.
1478	9·615	Arable.			

No. on Plan.	Area in Acres.	Remarks.	No. on Plan.	Area in Acres.	Remarks.
1527	41·814	Arable and road.	1577	·346	Houses, rough pasture, &c.
1528	65·243	Arable and road.			
1529	·186	Houses, garden, &c.	1578	·200	Houses, garden, &c.
1530	3·869	Arable and rough pasture.	1579	4·434	Arable.
			1580	8·545	Arable.
1531	1·464	Road.	1581	1·183	Arable.
1532	·288	Houses, garden, &c.	1582	·315	Houses, yards, garden, &c.
1533	20·816	Arable.			
1534	·093	Mill dam (part of).	1583	2·103	Arable.
1535	·206	Road.	1584	3·114	Arable, &c.
1536	2·506	Arable.	1585	2·147	Pasture.
1537	·552	Houses, gardens, &c.	1586	2·099	Arable, &c.
1538	·100	Mill dam.	1587	·859	Arable.
1539	11·845	Arable, &c.	1588	·279	Houses, garden, &c.
1540	6·070	Arable.	1589	13·454	Arable.
1541	·719	Houses, garden, &c.	1590	·657	Arable.
1542	·150	Mill dam.	1591	·235	House, garden, &c.
1543	1·100	Arable.	1592	12·111	Arable.
1544	1·260	Arable.	1593	31·475	Arable.
1545	30·002	Arable and road.	1594	369	Houses, rough pasture, garden, &c.
1546	·577	Houses, gardens, &c.			
1547	·180	Houses, garden, &c.	1595	5·241	Arable.
1548	·301	Stackyard.	1596	1·024	Road.
1549	·794	Road.	1597	·536	Pasture.
1550	21·273	Arable.	1598	3·960	Road.
1551	33·542	Arable.	1599	8·921	Arable.
1552	4·793	Arable.	1600	1·409	Arable.
1553	21·946	Arable, &c.	1601	·169	Houses, garden, &c.
1554	·818	Arable.	1602	6·834	Arable.
1555	·216	Houses, garden, &c.	1603	3·926	Rough pasture, furze, &c.
1556	·158	Pasture.			
1557	·308	Houses, garden, &c.	1604	20·742	Arable, road, &c.
1558	2·641	Arable.	1605	12·010	Arable.
1559	5·251	Arable.	1606	6·722	Arable, house, and road.
1560	·247	Houses, garden, &c.			
1561	23·544	Arable.	1607	12·999	Arable and roads.
1562	61·289	Arable, &c.	1608	27·132	Arable, roads, &c.
1563	11·407	Arable.	1609	·209	Houses, garden, &c.
1564	1·367	Arable.	1610	1·510	Arable.
1565	1·099	Houses, yards, garden, &c.	1611	·532	Houses, yards, &c.
			1612	10·296	Arable.
1566	6·826	Arable.	1613	·100	House, yard, and garden.
1567	2·418	Arable.			
1568	1·634	Arable.	1614	4·787	Arable and road.
1569	·718	Arable.	1615	·292	House, gardens, &c.
1570	5·542	Arable.	1616	3·836	Arable, house, &c.
1571	6·550	Arable.	1617	·621	Houses, gardens, &c.
1572	12·908	Arable, &c.	1618	7·513	Arable.
1573	8·716	Arable.	1619	10·207	Arable.
1574	12·160	Arable.	1620	10·946	Arable.
1575	·233	Houses, &c.	1621	·202	Rough pasture, &c.
1576	11·538	Arable, roads, &c.	1622	9·049	Arable.

No. on Plan.	Area in Acres.	Remarks.
1623	·841	Arable.
1624	2·693	Arable, road, &c.
1625	·297	Houses, rough pasture, &c.
1626	·200	Rough pasture and house.
1627	3·016	Arable.
1628	·175	House, yards, &c.
1629	9·602	Arable and road.
1630	·610	Houses, garden, &c.
1631	3·148	Arable and road.
1632	1·506	Rough pasture.
1633	·999	Arable.
1634	2·116	Arable.
1635	4·226	Arable.
1636	·887	Houses, garden, &c.
1637	·833	Arable and road.
1638	4·244	Arable.
1639	2·521	Road.
1640	21·026	Arable.
1641	6·632	Arable and road.
1642	6·678	Arable and road.
1643	·132	Houses and yard.
1644	·350	Arable, &c.
1645	3·105	Arable, &c.
1646	3·373	Arable and road.
1647	6·527	Arable, &c.
1648	23·186	Arable, roads, &c.
1649	·503	Rough pasture and marsh.
1650	·108	House, garden, &c.
1651	·739	Farmsteading, &c.
1652	44·275	Arable, &c.
1653	3·315	Rough pasture, mill dam, &c.
1654	9·225	Arable.
1655	1·706	Arable, &c.
1656	·179	Houses, garden, &c.
1657	10·172	Arable.
1658	11·115	Arable, furze, &c.
1659	·705	Houses, yards, garden, &c.
1660	1·589	Arable, &c.
1661	3·343	Arable, furze, &c.
1662	·256	Houses, garden, &c.
1663	3·587	Arable.
1664	3·325	Arable.
1665	·435	Arable, house, garden, &c.
1666	2·680	Arable.
1667	39·241	Arable, house, &c.
1668	·279	Furze.
1669	·388	Furze.
1670	17·064	Arable, roads, &c.
1671	7·197	Wood.
1672	14·968	Arable, roads, &c.
1673	·102	Mill dam.
1674	·311	Stackyard, house, &c.
1675	·872	Houses, yards, garden, &c.
1676	·510	Wood.
1677	20·996	Arable and road.
1678	1·034	Furze.
1679	3·583	Arable, roads, &c.
1680	·349	Rough pasture.
1681	·721	Farmsteading, garden, &c.
1682	32·214	Arable.
1683	59·697	Arable and road.
1684	·414	Arable and marsh.
1685	12·201	Arable.
1686	·920	Houses, rough pasture, garden, &c.
1687	3·870	Arable.
1688	1·712	Marsh.
1689	·800	Rough pasture.
1690	34·510	Arable.
1691	12·374	Arable.
1692	1·048	Road.
1693	·210	House, gardens, &c.
1694	44·813	Arable, furze, &c.
1695	3·265	Rough pasture and furze.
1696	16·716	Arable, furze, &c.
1697	7·717	Wood.
1698	·279	Furze.
1699	14·561	Arable, furze, and road.
1700	·242	House, garden, &c.
1701	1·469	Furze.
1702	·127	Pasture.
1703	5·188	Arable, &c.
1704	·429	Houses, rough pasture, garden, &c.
1705	·271	Houses, garden, &c.
1706	·833	Arable.
1707	2·682	Arable.
1708	4·802	Arable.
1709	7·182	Arable.
1710	·298	Rough pasture.
1711	·134	Furze.
1712	20·242	Arable.
1713	12·749	Arable and furze.

No. on Plan.	Area in Acres.	Remarks.
1714	17·539	Arable and road.
1715	17·699	Arable and road.
1716	10·243	Arable and road.
1717	20·667	Wood.
1718	14·262	Arable and rough pasture.
1719	·787	Rough pasture.
1720	22·196	Arable.
1721	4·563	Arable, road, &c.
1722	1·890	Furze and stream.
1723	2·906	Arable, roads, &c.
1724	32·802	Arable.
1725	·240	Houses, gardens, &c.
1726	4·201	Furze, marsh, &c.
1727	21·897	Arable.
1728	·276	Water.
1729	1·408	Marsh, &c.
1730	·173	Mill dam.
1731	1·898	Arable.
1732	3·886	Arable.
1733	3·271	Arable.
1734	·297	Stackyard and garden.
1735	·136	Mill dam.
1736	·557	Marsh and rough pasture.
1737	·827	Rough pasture and roads.
1738	·347	Stackyard.
1739	·425	Houses, yards, &c.
1740	·081	Garden.
1741	1·050	Rough pasture and roads.
1742	·486	Houses, garden, &c.
1743	12·140	Arable and road.
1744	76·065	Arable.
1745	7·757	Arable.
1746	24·295	Marsh, rough pasture, &c.
1747	12·225	Arable, rough pasture, &c.
1748	18·394	Arable.
1749	1·560	Arable, roads, &c.
1750	·346	Houses, garden, &c.
1751	·390	Pasture.
1752	2·964	Arable, &c.
1753	20·383	Arable.
1754	·316	Marsh.
1755	42·018	Arable.
1756	34·647	Arable and roads.
1757	21·229	Arable.
1758	·235	House, rough pasture, and garden.
1759	·472	Houses, garden, &c.
1760	4·558	Arable and roads.
1761	12·900	Rough pasture, &c.
1762	11·071	Arable, house, garden, &c.
1763	1·002	Arable.
1764	·498	Arable and road.
1765	3·816	Arable and road.
1766	2·664	Arable, rough pasture, and road.
1767	·881	Arable, houses, &c.
1768	·484	Arable.
1769	·498	Pasture, houses, garden, &c.
1770	·965	Arable.
1771	1·229	Houses, rough pasture, gardens, &c.
1772	1·307	Playground.
1773	·328	Houses, gardens, &c.
1774	4·832	Road.
1775	8·324	Arable.
1776	13·819	Arable.
1777	11·897	Arable.
1778	29·175	Wood.
1779	8·939	Arable and trees.
1780	·421	Arable.
1781	9·721	Arable.
1782	·888	Houses, yards, garden, &c.
1783	32·398	Arable.
1784	1·583	Wood.
1785	13·385	Wood.
1786	12·065	Arable.
1787	5·880	Arable.
1788	6·579	Arable and road.
1789	33·556	Arable and road.
1790	·713	Arable.
1791	1·957	Marsh.
1792	5·873	Arable.
1793	·349	Houses, garden, &c.
1794	·398	Marsh.
1795	4·259	Arable.
1796	6·081	Arable.
1797	9·546	Arable and road.
1798	4·446	Rough pasture.
1799	10·542	Arable.
1800	1·176	Farmsteading, garden, &c.
1801	64·364	Arable and road.
1802	·561	Arable.
1803	6·180	Arable and road.
1804	·230	House, garden, &c.

No. on Plan.	Area in Acres.	Remarks.
1805	20·305	Arable.
1806	·167	House, garden, &c.
1807	13·666	Arable.
1808	·361	Arable, house, &c.
1809	10·915	Arable and roads.
1810	22·664	Arable and roads.
1811	3·986	Road.
1812	12·861	Arable and roads.
1813	·272	Houses, garden, &c.
1814	1·445	Arable.
1815	·488	Arable and road,
1816	4·561	Arable, rough pasture, &c.
1817	·305	House, garden, &c.
1818	7·915	Arable and road.
1819	4·441	Arable and road.
1820	1·794	Arable and road.
1821	·492	Houses, garden, &c.
1822	1·641	Arable, house, garden, &c.
1823	18·373	Arable, roads, &c.
1824	5·020	Arable.
1825	23·664	Arable, &c.
1826	1·241	Arable, houses, garden, &c.
1827	·162	Marsh.
1828	13·438	Arable.
1829	·486	Rough pasture.
1830	7·022	Arable.
1831	19·794	Arable.
1832	2·460	Road.
1833	1·601	Arable, rough pasture, &c.
1834	·735	Rough pasture and furze.
1835	10·352	Rough pasture.
1836	4·019	Rough pasture.
1837	23·060	Arable.
1838	1·849	Furze, marsh, &c.
1839	1·108	Marsh and furze.
1840	8·492	Arable.
1841	17·940	Arable and road.
1842	25·566	Arable.
1843	67·786	Arable, road, &c.
1844	2·258	Arable.
1844a	1·527	Furze, &c.
1845	5·428	Marsh, &c.
1846	2·707	Furze.
1847	3·172	Arable and road.
1848	1·621	Furze, marsh, &c.
1849	·699	Houses, yards, gardens, &c.
1850	1·690	Arable, houses, &c.
1851	2·795	Arable.
1852	1·216	Furze and trees.
1853	·503	Marsh.
1854	·752	Furze.
1855	1·072	Road.
1856	·314	House, yard, garden, &c.
1857	·343	Pasture.
1858	·203	Pasture and house.
1859	·171	Marsh.
1860	8·420	Arable.
1861	·643	Marsh.
1862	1·931	Arable and garden.
1863	·809	Rough pasture.
1864	1·001	Houses, yards, &c.
1865	1·240	Furze, &c.
1866	·382	Stackyards.
1867	·212	Mill dam (part of).
1868	·967	Marsh, furze, &c.
1869	23·155	Arable and road.
1870	12·142	Arable.
1871	5·092	Arable.
1872	57·586	Arable, roads, &c.
1873	7·730	Furze, rough pasture, &c.
1874	24·719	Arable
1875	1·688	Furze and rough pasture.
1876	65·469	Arable.
1877	5·367	Arable and roads.
1878	7·988	Arable and roads.
1878a	4·821	Arable.
1879	·294	Rough pasture.
1880	16·435	Arable.
1881	13·295	Arable.
1882	113·913	Rough pasture, furze, &c.
1883	19·845	Arable.
1884	·688	Rough pasture and stream.
1885	3·121	House, rough pasture, &c.
1886	41·489	Arable, &c.
1887	·642	Arable.
1888	·725	Rough pasture.
1889	5·045	Arable, &c.
1890	6·396	Arable, house, &c.
1891	3·231	Furze, marsh, &c.
1892	9·998	Arable.
1893	97·359	Rough pasture, furze, and roads.

No. on Plan.	Area in Acres.	Remarks.
1894	5·572	Arable, &c.
1895	4·425	Arable, rough pasture, house, &c.
1896	3·695	Arable, &c.
1897	1·798	Rough pasture.
1898	·359	Rough pasture.
1899	3·127	Arable, &c.
1900	·188	Rough pasture.
1901	1·770	Arable.
1902	·166	House, rough pasture, &c.
1903	2·479	Arable and roads.
1904	·425	Rough pasture.
1905	·517	Rough pasture.
1906	·373	Rough pasture.
1907	·734	Arable.
1908	1·187	Arable.
1909	·208	Rough pasture.
1910	·213	Rough pasture.
1911	4·114	Arable, house, &c.
1912	4·461	Arable.
1913	17·605	Arable.
1914	146·061	Rough pasture, roads, &c.
1915	6·657	Arable.
1916	4·373	Road.
1917	·212	House, garden, &c.
1918	24·120	Arable, roads, &c.
1919	·425	Arable, houses, garden, &c.
1920	1·927	Arable, rough pasture, and road.
1921	3·059	Arable, rough pasture, and road.
1922	·122	Rough pasture and house.
1923	·562	Arable.
1924	26·454	Arable.
1925	8·486	Arable, rough pasture, and roads.
1926	2·151	Arable and rough pasture.
1927	·243	Rough pasture and road.
1928	·097	Mill dam.
1929	·337	Arable, houses, gardens, &c.
1930	·131	Arable, house, and garden.
1931	2·388	Rough pasture.
1932	8·148	Rough pasture and furze.
1933	14·763	Arable.
1934	1·467	Arable.
1935	·274	Pasture, house, and garden.
1936	17·970	Arable.
1937	·350	Houses, garden, &c.
1938	·626	Arable, house, &c.
1939	·158	Rough pasture and marsh.
1940	·162	Rough pasture.
1941	16·446	Arable.
1942	·205	House, garden, &c.
1943	1·857	Arable.
1944	·130	Houses, garden, &c.
1945	1·978	Arable, &c.
1946	1·149	Marsh.
1947	·475	Marsh.
1948	1·251	Arable.
1949	1·449	Arable and roads.
1950	9·605	Arable, &c.
1951	8·403	Arable.
1952	175·639	Furze and rough pasture.
1953	5·810	Arable, rough pasture, and roads.
1954	18·790	Arable and rough pasture.
1955	11·253	Arable.
1956	4·643	Arable.
1957	15·563	Arable.
1958	1·319	Road.
1959	136·114	Wood, furze, &c.
1960	3·371	Arable.
1961	1·189	Rough pasture and furze.
1962	4·138	Arable.
1963	·707	Rough pasture and furze.
1964	35·876	Arable.
1965	15·827	Arable.
1966	12·841	Arable, houses, garden, &c.
1967	8·916	Arable, &c.
1968	21·886	Arable.
1969	21·663	Arable.
1970	4·912	Arable.
1971	·670	Rough pasture.
1972	·458	Arable.
1973	·182	Marsh.
1974	1·115	Arable.
1975	·148	Rough pasture.
1976	1·783	Arable.

No. on Plan.	Area in Acres.	Remarks.	No. on Plan.	Area in Acres.	Remarks.
1977	·270	House, garden, &c.	2021	7·429	Arable.
1978	8·325	Arable.	2022	9·521	Arable.
1979	13·206	Arable.	2023	·651	Arable.
1980	·338	Rough pasture.	2024	·100	Houses, garden, &c.
1981	48·117	Rough pasture and roads.	2025	·421	Road.
			2026	·139	Houses and garden.
1982	·179	Rough pasture.	2027	3·857	Arable, house, garden, &c.
1983	10·963	Arable and road.			
1984	·223	Pasture, houses, &c.	2028	11·334	Arable.
1985	1·217	Rough pasture and furze.	2029	·700	Farmsteading, gardens, &c.
1986	1·306	Road.	2030	·509	Pasture, houses, &c.
1987	4·274	Arable.	2031	·599	Arable.
1988	2·246	Arable, garden, and road.	2032	11·051	Arable.
			2033	11·394	Arable.
1989	·226	House, garden, &c.	2034	2·511	Arable.
1990	27·865	Arable and road.	2035	·174	House, garden, &c.
1991	7·171	Arable and roads.	2036	·560	Rough pasture.
1992	5·418	Arable.	2037	·798	Rough pasture.
1993	·933	Arable and road.	2038	·173	Mill dam.
1994	·799	Arable and road.	2039	·841	Houses, rough pasture, garden, &c.
1995	15·532	Arable.			
1996	39·662	Arable and roads.	2040	1·097	Pasture.
1997	2·873	Arable and rough pasture.	2041	·377	Arable.
			2042	15·916	Arable and road.
1998	11·151	Arable and roads.	2043	7·185	Arable and road.
1999	6·381	Arable and roads.	2044	9·692	Arable and road.
2000	13·015	Arable, house, garden, &c.	2045	12·842	Arable.
			2046	6·612	Arable.
2001	4·398	Arable.	2047	4·476	Arable.
2002	17·004	Rough pasture and furze.	2048	·239	Furze.
			2049	·341	Arable.
2003	5·799	Arable.	2050	11·110	Arable and road.
2004	2·305	Arable and road.	2051	19·914	Arable and road.
2005	6·669	Arable, houses, &c.	2052	·492	Arable.
2006	36·056	Arable, furze, and road.	2053	41·590	Arable, house, and road.
2007	·116	Mill dam.	2054	·838	Rough pasture.
2008	10·530	Arable.	2055	6·332	Arable.
2009	·438	Marsh, &c.	2056	7·021	Arable, &c.
2010	10·984	Arable.	2057	·188	House, gardens, &c.
2011	·752	Marsh, &c.	2058	12·374	Arable, &c.
2012	23·889	Arable.	2059	10·768	Arable and road.
2013	·278	Rough pasture.	2060	·443	Furze, &c.
2014	·440	Marsh and rough pasture.	2061	133·006	Rough pasture.
			2062	15·289	Arable.
2015	·526	Houses, garden, &c.	2063	4·830	Arable and road.
2016	36·217	Arable and road.	2064	·324	Stackyard.
2017	9·369	Arable.	2065	1·335	Houses, rough pasture, gardens, &c.
2018	7·897	Arable.			
2019	17·388	Arable and road.	2066	45·031	Arable, houses, and road.
2020	·213	Wood.			

No. on Plan.	Area in Acres.	Remarks.	No. on Plan.	Area in Acres.	Remarks.
2067	63·722	Arable and roads.	2114	1·068	Furze.
2068	6·136	Arable.	2115	38·392	Arable.
2069	285·186	Wood, furze, &c.	2116	2·029	Furze.
2070	11·439	Arable.	2117	·487	Furze.
2071	·414	House, garden, &c.	2118	1·110	Arable.
2072	·137	House, garden, &c.	2119	1·761	Arable and furze.
2073	·989	Furze.	2120	23·607	Arable.
2074	·635	Rough pasture.	2121	29·457	Arable.
2075	21·172	Arable and roads.	2122	2·196	Arable.
2076	15·731	Arable, &c.	2123	·902	Arable.
2077	·294	Houses, garden, &c.	2124	4·763	Furze, &c.
2078	5·715	Arable.	2125	13·603	Arable and road.
2079	30·185	Arable.	2126	13·381	Arable, furze, &c.
2080	28·943	Arable.	2127	22·728	Arable.
2081	66·077	Arable, roads, &c.	2128	24·630	Arable and house.
2082	2·358	Arable, rough pasture, &c.	2129	9·600	Arable and road.
			2130	·145	Arable.
2083	1·013	Rough pasture, garden, &c.	2131	·136	Mill dam.
			2132	·116	Yard.
2084	3·023	Arable.	2133	·621	Stackyard.
2085	·770	Houses, rough pasture, &c.	2134	·840	Farmsteading, garden, &c.
2086	2·810	Furze, &c.	2135	·191	Houses, rough pasture, and garden.
2087	11·971	Arable, rough pasture, &c.	2136	6·615	Arable.
			2137	7·182	Arable, &c.
2088	3·143	Arable.	2138	·980	Road.
2089	5·885	Arable.	2139	·328	House, garden, &c.
2090	28·292	Arable, rough pasture, and road.	2140	10·980	Arable.
			2141	11·355	Arable.
2091	12·516	Arable and road.	2141a	·111	Pasture.
2092	14·409	Arable and road.	2142	39·746	Arable.
2093	·324	Road.	2143	58·177	Furze and rough pasture.
2094	·338	Stackyard.			
2095	·122	Pasture.			
2096	·260	House and garden.	2144	·502	Arable.
2097	1·118	Houses, yards, &c.	2145	5·200	Arable and furze.
2098	30·696	Arable and roads.	2146	6·933	Arable and roads.
2099	5·618	Road.	2147	·215	House, rough pasture, garden, &c.
2100	·827	Arable.			
2101	·770	Arable.	2148	3·568	Arable, roads, &c.
2102	1·363	Pasture, furze, &c.	2149	·209	House, garden, &c.
2103	·807	Arable.	2150	18·456	Arable.
2104	1·117	Arable.	2151	15·666	Arable.
2105	1·377	Arable.	2152	34·966	Arable and shed.
2106	·687	Furze, &c.	2153	1·176	Arable.
2107	1·863	Arable.	2154	9·721	Arable.
2108	·334	Marsh, furze, &c.	2155	1·012	Road.
2109	·977	Marsh and furze.	2156	8·557	Arable.
2110	8·938	Arable.	2157	8·629	Arable.
2111	7·403	Arable, house, &c.	2158	22·208	Arable.
2112	8·189	Arable.	2159	8·725	Arable.
2113	9·306	Arable.	2160	·757	Road.

No. on Plan.	Area in Acres.	Remarks.
2161	·314	Rough pasture.
2162	30·717	Arable, house, &c.
2163	·090	Mill dam.
2164	·543	Houses, garden, &c.
2165	1·236	Arable.
2166	·409	Rough pasture.
2167	·769	Rough pasture.
2168	·650	Rough pasture.
2169	6·711	Arable.
2170	·488	Arable.
2171	1·631	Road.
2172	·881	Houses, gardens, &c.
2173	·218	Arable.
2174	1·472	Road.
2175	15·056	Arable, &c.
2176	11·783	Arable and road.
2177	10·187	Arable, road, &c.
2178	·200	House, garden, &c.
2179	4·990	Arable, house, and roads.
2180	1·394	Arable.
2181	·302	Road.
2182	2·669	Arable.
2183	·448	Houses, garden, &c.
2184	16·895	Arable, house, and roads.
2185	12·371	Arable and rough pasture.
2186	·290	Houses, garden, &c.
2187	5·656	Arable, rough pasture, &c.
2188	1·703	Road.
2189	·197	Rough pasture, &c.
2190	·197	Arable.
2191	·101	Garden.
2192	·132	Garden.
2193	·522	Furze, &c.
2194	29·254	Arable.
2195	·244	House, gardens, &c.
2196	19·835	Arable.
2197	·272	Rough pasture.
2198	·358	Pasture and stream.
2199	·352	Rough pasture.
2200	·140	House, garden, &c.
2201	1·230	Pasture.
2202	14·406	Arable, furze, &c.
2203	1·098	Rough pasture.
2204	1·684	Arable.
2205	1·266	Arable, rough pasture, &c.
2206	2·170	Arable.
2207	·619	Houses, garden, &c.
2208	2·875	Arable.
2209	1·942	Rough pasture.
2210	·440	Rough pasture.
2211	·253	Old quarry.
2212	·660	Rough pasture.
2213	·610	Arable.
2214	11·412	Arable.
2215	1·433	Furze.
2216	·186	Arable.
2217	·157	Rough pasture and house.
2218	6·294	Arable, quarry, and road.
2219	10·169	Arable and stream.
2220	10·154	Arable and stream.
2221	·099	House and garden.
2222	9·504	Arable.
2223	·183	Pasture, stream, &c.
2224	·176	Rough pasture and stream.
2225	10·630	Arable.
2226	2·725	Marsh.
2227	11·518	Arable.
2228	11·452	Arable.
2229	·567	Houses, garden, &c.
2230	·155	Garden.
2231	4·523	Arable.
2232	·430	Pasture.
2233	4·895	Arable, rough pasture, &c.
2234	·780	Houses, garden, &c.
2235	1·502	Marsh.
2236	5·423	Arable.
2237	5·284	Arable.
2238	·814	Pasture.
2239	1·346	Pasture and streams.
	17379·650	

RECAPITULATION.

17154·080	Land.
25·920	Water
199·650	Roads.
17379·650	Total area of the Parish of Forgue, in the County of Aberdeen.

INDEX TO PLACES

IN THE

PARISH OF FORGUE.

COUNTY OF ABERDEEN.

Name of Place.	No. of Sheet. 6-inch scale.	No. of Sheet. 25·344 in. scale.
Ashalloch - -	XXVII.	5
Auchaber - -	"	6
Aucharnie - -	"	"
Auchintender -	XXXV.	"
Aultdavie - -	XXVII.	11
Backhill of Drumblair - -	"	2
Backhills - -	"	9
Bagra Mill (corn)	XXVI.	8
Bainshole - -	XXXV.	1
Balgaveny - -	XXVII.	7
Bankhead - -	XVII.	12
Blackfolds - -	XXVII.	5
Blacksmith's Croft	XXXV.	3
Bogforth - -	"	"
Boghead - -	XXVII.	9
Boghead - -	"	14
Boghead of Cobairdy	XVII.	15
Bogniebrae - -	XVIII.	9
Bogs of Raich -	"	14
Bogtown - -	XVII.	5
Boynesmill - -	XVIII.	14
Boynesmill Cottage	"	"
Brackenbraes - -	XVII.	16
Braefoot - -	XXVII.	14
Braesido - -	"	2
Braeside - -	"	14
Broomfold of Cobairdy - -	XVII.	15
Broomfold of Drumdollo - -	XXVII.	9
Brunthills - -	"	1
Bruntland - -	XXXV.	3
Burn of Cobairdy	XVII.	16
Burnside - -	XXVII.	9
Burnside - -	"	11

Name of Place.	No. of Sheet. 6-inch scale.	No. of Sheet. 25·344 in. scale.
Cairnton - -	XVII.	16
Chapelhill - -	XVIII.	13
Chapelpark - -	XVII.	12
Church - -	XVIII.	9
Church (Quoad Sacra) - -	XXVII.	10
Church Croft -	"	15
Clifton Cottage -	XVII.	2
Cobairdy - -	"	16
Coldhome - -	XXVII.	6
Colyne - -	"	5
Comisty - -	"	"
Conland - -	XVIII.	13
Conlandmill - -	"	"
Conzie - -	XVII.	16
Cornyhaugh -	"	8
Corse - -	XXVII.	5
Corse Cottage -	"	"
Cottage Croft -	"	9
Cottown - -	"	"
Cowie - -	XXVI.	12
Craigmancie - -	XVII.	8
Croft of Bogcoup -	XVIII.	13
Croft of Boghead -	XXVII.	9
Croft of Bogtown -	"	10
Croft of Chapelpark - -	XVII.	12
Crofts of Conland -	XVIII.	13
Croft of Colyne -	XVII.	1
Croft of Dalebrook	XXVII.	9
Croft of Denmoss -	"	3
Croft of East Cranloch - -	"	10
Croft of Gallobog -	"	7
Crofts of Headtown	"	9
Crofts of Heathfield	"	14
Crofts of Hillside -	"	9

Name of Place.	No. of Sheet. 6-inch scale.	No. of Sheet. 25·344 in. scale.
Croft of James and Fyvie - -	XXVII.	9
Croft of Loanhead	,,	5
Croft of Mains of Bogfouton -	,,	15
Croft of Midtown -	,,	9
Croft of Moss-side	,,	,,
Croft of Rivefold -	XXXV.	2
Croft of Roundhome	XXVII.	9
Croft of Stonehill -	,,	10
Croft of Upper Aucharnie -	,,	7
Croft of Wardend -	,,	5
Crofts of Bissetmoss	,,	13
Crofts of Braeside	,,	2
Croft of Burnside -	,,	9
Crofts of Conland -	XVIII.	13
Crofts of Fourmanhill - -	XVII.	12
Crofts of Hillhead	XXVII.	1
Crofts of Yonder Bognie - -	XVIII.	5
Denend - -	XXVII.	13
Denhead - -	,,	6
Denhead - -	,,	11
Denmoss - -	,,	3
Den of Boghead -	,,	13
Den of Largue -	,,	3
Drumblair - -	XVIII.	14
Drumblair Cottage	XXVII.	2
Drumblair Wood -	,,	3
Drumdollo - -	,,	9
Dryburn - -	,,	15
East Cranloch -	,,	10
Easter Aucharnie -	,,	2
East Glacks - -	,,	9
Fourman Hill -	XVII.	12
Free Church -	XXVII.	6
Frendraught House	,,	2
Gariochsburn -	,,	1
Gariochsford -	,,	3
Glencoe - -	,,	9
Glendronach Distillery - -	XVIII.	14
Glenfoudland Cottage - -	XXXV.	6
Glenmellan - -	XXVII.	11
Greens of Aucharnie - - -	,,	10
Haddo - -	XVIII.	9
Hallhill - -	XVII.	16
Haughs of Corse -	XXVI.	8
Hawkhall - -	XXVII.	2
Heathfield - -	,,	9
Hillhead - -	,,	14
Hillhead of Aucharnie - - -	,,	6
Hillock - -	,,	1
Home Farm -	XVII.	16
Howe of Forgue -	XVIII.	9
Howe of Frendraught - -	XXVII.	2
Kirkland - -	XVIII.	9
Kittycallin - -	XVII.	12
Lambhill - -	XXXV.	2
Largue - -	XXVII.	,,
Little Forgue -	XVIII.	9
Lochmoss - -	XXVII.	10
Mains of Bogfouton	,,	15
Mains of Bognie -	XVIII.	9
Mains of Corse -	XXVII.	5
Mains of Drumdollo	,,	9
Mains of Frendraught - -	,,	1
Market Ground -	,,	2
Meadowhead -	,,	10
Midtown - -	,,	1
Midtown of Ashalloch - -	,,	5
Millburn - -	,,	14
Mill of Auchintender - -	XXXV.	6
Mill of Forgue (corn)	XVIII.	10
Mosscorral - -	,,	5
Mosshead - -	XXVII.	11
Moss-side of Auchaber - -	,,	10
Moss-side of Corse	,,	9
Moss-side of Drumdollo - -	,,	,,
Moss-side of Monelly - -	,,	,,

Name of Place.	No. of Sheet. 6-inch scale.	No. of Sheet. 25·344 in. scale.
Muirtown - -	XVIII.	9
Muirwell - -	XVII.	12
Nether Aucharnie	XXVII.	6
Nether Rashieslack	XXXV.	,,
Netherton of Comisty - -	XXVII.	1
Newmill of Pitfancy	XVIII.	13
Newton of Auchaber	XXVII.	6
Newton of Frendraught - -	,,	2
Newton of Templeland - -	,,	,,
Newton of Largue	,,	,,
North Balgaveny -	,,	7
North Broomhill -	XVIII.	5
North Mains - -	XXVII.	7
North Woodside -	,,	11
Old Conzie - -	XVII.	16
Oldtown of Balgaveny - -	,,	7
Oldtown of Monelly	XXVI.	8
Parkdargue - -	XVIII.	9
Parsonage - -	,,	13
Parsonspool - -	XXXV.	1
Pennyburn - -	XVII.	12
Pitfancy - -	,,	16
Placemill - -	XVIII.	14
Raich - -	,,	,,
Reidswell - -	XXVII.	3
Rivefold - -	XXXV.	,,
Rookfolds - -	XXVI.	8
Rosecroft - -	XXVII.	9
Roundhome - -	,,	5
Sauchend - -	XVIII.	9
Slackend - -	XXXV.	3
Soutertown - -	XVIII.	9
South Broomhill -	,,	5
South Mains -	XXVII.	7
South Woodside -	,,	11
St. Margaret's Chapel (Episcopalian)	XVIII.	13
Stonehill - -	XXVII.	10
Strypeside - -	,,	9
Sunnyside - -	,,	10
Templeland - -	,,	2
Templelandford -	,,	6
Upper Ashalloch -	,,	5
Upper Bainshole -	XXXV.	1
Upper Rashieslack	,,	2
Wardend - -	XVIII.	9
Watchman's Croft	XXVII.	,,
Waterloo Croft -	,,	,,
Wellbog - -	XVII.	12
Wellhead - -	XXVII.	9
Wells of Ythan -	,,	10
West Cranloch -	,,	,,
Wester Balgaveny	,,	,,
West Glacks -	,,	9
Westertown - -	XVII.	16
Windseye - -	XXXV.	2
Woodland Cottage	XVIII.	9
Woodside - -	XXVII.	5
Yonder Bognie -	XVIII.	9
Yonderton - -	XVII.	16

LONDON:
Printed by GEORGE E. EYRE and WILLIAM SPOTTISWOODE,
Printers to the Queen's most Excellent Majesty.
For Her Majesty's Stationery Office.

ORDNANCE SURVEY OF SCOTLAND.

BOOK OF REFERENCE TO THE PLAN

OF THE

PARISH OF FORRES,

IN THE

COUNTY OF ELGIN,

CONTAINING 5963·370 ACRES.

MAJOR-GENERAL SIR HENRY JAMES, R.E., F.R.S., F.G.S., &c.,
SUPERINTENDENT OF THE SURVEY.

LONDON:
PRINTED BY GEORGE E. EYRE AND WILLIAM SPOTTISWOODE,
PRINTERS TO THE QUEEN'S MOST EXCELLENT MAJESTY.
FOR HER MAJESTY'S STATIONERY OFFICE.

1870.

Price One Shilling and Sixpence.

[7142.—50.—8/70.]

the
tely
l to

ach

k.

in-

4.

con-
uble
the

ales

W

T

T

x

ent

C.F.
T.C.
C.W.
Def.
T.S.

the

ORDNANCE SURVEY OF SCOTLAND

PARISH OF FORRES

ELGINSHIRE

INDEX TO THE SHEETS

Published on the Scale of $\frac{1}{2500}$ *or 25·344 Inches to a Mile*

EXPLANATORY REMARKS.

The scale of the Parish Plans is the 1-2500th of the actual length on the ground, and is equal to 25·344 inches to a mile, which is very approximately equal to one square inch to one acre, the square of 1·0018 inch being equal to one acre.

The length of each sheet is 1½ miles, and the width 1 mile, the area of each sheet is therefore 960 acres.

Each enclosure has a reference number to the area which is given in this Book.

The Braces (ʃ) on the plans are to indicate that the spaces so braced are included under the same reference number.

The Altitudes in feet above the Mean Level of the Sea are written thus—31·4.

The Scale of the Plans of the County is 6 inches to a mile, and each sheet contains the same area as 16 sheets of the Parish Plans. There is therefore a double reference number to each sheet, as VI. 9., the Roman Numerals referring to the County Plans, the Arabic Figures to the Parish Plans.

The following are the characters employed on the Ordnance Plans on the Scales of 1–2500, and 6 inches to a mile :—

County Names	C	Hundreds or Wards	W
Parishes	P	Townships	T
Extra Parochial	E	Division of Townships	T

Antiquities ..... ROMAN / Druidical or Saxon / Norman or Subsequent

The descriptions of the boundaries are shown by the following initials :—

Centre of Stream	*C.S.*	Centre of Fence	*C.F.*
Centre of Road	*C.R.*	Top of Cop	*T.C.*
Side of Stream or Drain	*S.S.* or *S.D.*	Centre of Wall	*C.W.*
Root of Hedge	*R.H.*	Defaced	*Def.*
Face of Wall	*F.W.*	Track of Stream	*T.S.*
Undefined			*Und.*

Where a change occurs in the boundaries, the symbol [o—o] is used to show the part at which the change takes place.

N.B.—To convert Decimal Fractions of an Acre into Roods and Perches, multiply the decimal first by 4 and then by 40, preserving the same number of decimals in the product.

Examples—

	Acres.		Acres.
	633·357		527·013
	4		4
	1·428		·052
	40		40
A. R. P.	17·120	A. R. P.	2·080
633 1 17		527 0 2	

TABLE

FOR CONVERTING DECIMAL PARTS OF AN ACRE INTO ROODS AND PERCHES.

Perch.	0 Rood.	1 Rood.	2 Roods.	3 Roods.	Perch.	0Rood.	1 Rood.	2 Roods.	3 Roods.
0	·000	·250	·500	·750	21	·131	·381	·631	·881
1	·006	·256	·506	·756	22	.137	·387	·637	·887
2	·012	·262	·512	·762	23	·144	·394	·644	·894
3	·019	·269	·519	·769	24	·150	·400	·650	·900
4	·025	·275	·525	·775	25	·156	·406	·656	·906
5	·031	·281	·531	·781	26	·162	·412	·662	·912
6	·037	·287	·537	·787	27	·169	·419	·669	·919
7	·044	·294	·544	·794	28	·175	·425	·675	·925
8	·050	·300	·550	·800	29	·181	·431	·681	·931
9	·056	·306	·556	·806	30	·187	·437	·687	·937
10	·062	·312	·562	·812	31	·194	·444	·694	·944
11	·069	·319	·569	·819	32	·200	·450	·700	·950
12	·075	·325	·575	·825	33	·206	·456	·706	·956
13	·081	·331	·581	·831	34	·212	·462	·712	·962
14	·087	·337	·587	·837	35	·219	·469	·719	·969
15	·094	·344	·594	·844	36	·225	·475	·725	·975
16	·100	·350	·600	·850	37	·231	·481	·731	·981
17	·106	·356	·606	·856	38	·237	·487	·737	·987
18	·112	·362	·612	·862	39	·244	·494	·744	·994
19	·119	·369	·619	·869	40	·250	·500	·750	1·000
20	·125	·375	·625	·875					

PARISH OF FORRES,

IN THE

COUNTY OF ELGIN.

No. on Plan.	Area in Acres.	Remarks.	No. on Plan.	Area in Acres.	Remarks.
1	44·533	Tidal water (River Findhorn, part of).	34	54·983	Arable and road.
2	380·424	Foreshore.	35	·150	House, sheds, & yards.
3	·719	Rough pasture.	36	40·991	Rough pasture, embankment, &c.
4	1·196	Rough pasture.	37	5·110	Arable.
5	·106	Rough pasture.	38	·048	House, gardens, yard, and shed.
6	3·121	Marsh, stream, &c.			
7	24·051	Arable and stream.	39	·566	Road, stream, &c.
8	7·878	River Findhorn (part of).	40	14·183	Arable and stream.
			41	1·715	Marsh and stream.
9	1·121	Marsh and furze.	42	15·993	Arable and road.
10	4·198	Arable.	43	6·582	Arable.
11	1·081	Houses, yards, garden, &c.	44	2·422	Houses, yards, gardens, &c.
12	5·790	Statute labor road.	45	36·491	Arable and stream.
13	8·485	Arable.	46	22·409	Arable.
14	2·065	Arable, &c.	47	·836	Houses, yards, gardens, &c.
15	23·478	Arable.			
16	13·583	Arable.	48	·602	Wood.
17	22·998	Arable, &c.	49	·940	Houses, yards, gardens, &c.
18	4·170	Houses, yards, gardens, &c.	50	2·205	Arable.
19	1·535	Arable and wood.	51	24·813	Arable.
20	·560	House, yards, &c.	52	22·882	Arable.
21	·528	Wood.	53	·300	Embankment.
22	3·677	Arable and wood.	54	21·012	Arable.
23	·467	Private road.	55	18·139	Arable and stream.
24	1·170	Private road, stream, &c.	56	13·573	Arable, streams, and road.
25	20·242	Arable and stream.	57	13·014	Arable and road.
26	·196	Wood and whins.	58	1·727	Rough pasture.
27	8·386	Arable.	59	1·519	Rough pasture.
28	·447	Wood.	60	·538	Rough pasture.
29	·222	Wood.	61	5·183	Rough pasture.
30	15·391	Arable, footpath, &c.	62	8·190	Arable and marsh.
31	25·016	Arable and footpath.	63	1·569	Tidal water (Forres Burn, part of).
32	·235	Wood.			
33	29·959	Arable and rough pasture.	64	5·853	Arable, stream, &c.
			65	5·839	Arable, stream, &c.

No. on Plan.	Area in Acres.	Remarks.
66	37·431	River Findhorn (part of).
67	3·115	Rough pasture, road, &c.
68	40·354	Wood and roads.
69	·695	Wood.
70	·676	Wood.
71	5·731	Arable and whins.
72	11·567	Arable.
73	·780	Houses, yards, garden, &c.
74	·433	Wood and rough pasture.
75	19·479	Arable.
76	·576	Private road.
77	12·597	Arable and trees.
78	·247	Private road.
79	·352	Private road.
80	2·975	Houses, yards, gardens, &c.
81	·421	Arable.
82	1·414	Pond.
83	53·222	Arable, rough pasture, &c.
84	·705	Houses, yards, garden, &c.
85	1·347	Rough pasture, roads, &c.
86	·369	Wood.
87	1·223	Houses, yards, & sheds.
88	3·416	Arable.
89	4·220	Wood, rough pasture, &c.
90	68·982	Arable and trees.
91	19·944	Arable and trees.
92	12·752	Arable.
93	35·889	Arable, streams, &c.
94	6·991	Arable and stream.
95	45·955	Highland Railway (part of).
96	4·770	Arable.
97	17·672	Arable and trees.
98	2·734	Arable, &c.
99	·155	Road.
100	5·931	Nursery.
101	2·532	Arable.
102	3·863	Arable.
103	7·624	Arable.
104	2·547	Arable.
105	4·247	Arable.
106	2·734	Houses, yards, &c.
107	2·745	Arable, rough pasture, and road.
108	2·122	Arable.
109	2·278	Arable.
110	1·298	Arable.
111	21·023	Arable and trees.
112	5·993	Forres Burn (part of).
113	·881	Rough pasture.
114	8·331	Arable.
115	4·575	Arable, stream, and road.
116	6·032	Arable.
117	4·342	Arable.
118	·703	Private road.
119	44·219	Arable.
120	2·787	Statute labor road.
121	8·010	Arable.
122	6·478	Arable.
123	8·970	Arable.
124	·268	Wood.
125	62·404	Arable and stream.
126	·736	Embankment and footpath.
127	6·753	Arable, stream, &c.
128	2·019	Rough pasture, &c.
129	·112	Private road.
130	3·524	Arable, &c.
130a	·198	Embankment.
131	6·057	Arable.
132	5·054	Arable.
133	1·483	Nursery.
134	2·751	Arable.
135	·562	Arable.
136	2·018	Arable.
137	1·844	Public road.
138	2·009	Arable.
139	1·382	Arable and stream.
140	1·274	Arable and stream.
141	2·439	Arable.
142	4·793	Nursery.
143	2·637	Arable, shed, &c.
144	·265	Road.
145	3·084	Arable.
146	2·471	Nursery.
147	2·940	Arable.
148	9·796	Arable and trees.
149	5·390	Arable and trees.
150	3·741	Arable.
151	·268	House, garden, yards, &c.
152	1·316	Arable.
153	·270	House and yard.
154	·354	Wood.
155	·632	Cemetery.

No. on Plan.	Area in Acres.	Remarks.	No. on Plan.	Area in Acres.	Remarks.
156	70·186	Wood, roads, &c.	198	1·849	Arable and stream.
157	5·126	Arable and trees.	199	2·727	Arable.
158	1·884	Arable and trees.	199a	2·013	Arable.
159	1·423	Arable, shed, &c.	200	·829	Arable.
160	·380	Wood and road.	201	1·886	County road.
161	1·078	Arable.	202	·124	House and yard.
162	·234	House, garden, and yards.	203	·896	Arable.
			204	·340	County road.
163	·526	Houses, yards, gardens, &c.	205	1·511	Houses, yards, gardens, &c.
164	·472	Garden.	206	·158	Garden.
165	6·415	Arable and trees.	207	1·407	Arable.
166	·385	Houses, yards, garden, &c.	208	1·478	Wood and road.
			209	5·763	Arable.
167	·370	Arable.	210	6·845	Arable, road, &c.
168	·928	Houses, yards, gardens, &c.	211	1·548	Wood, roads, &c.
			212	2·536	Houses, ornamental ground, &c.
169	1·728	House, garden, yard, &c.	213	·750	Wood and road.
170	·509	Public road.	214	2·062	Houses, yards, gardens, &c.
171	2·595	Arable, &c.			
172	·243	Nursery.	215	·344	Arable and trees.
173	5·268	Nursery.	216	·757	Wood and marsh.
174	·139	House, garden, and yard.	217	·481	Wood and road.
			218	5·153	Arable and trees.
175	1·376	Arable.	219	·221	Wood.
176	·200	Houses, yards, garden, &c.	220	5·489	Arable and trees.
			221	2·695	Wood, house, road, &c.
177	·228	Private road.			
178	15·219	Arable.	222	1·510	Public road.
179	7·631	Arable.	223	2·222	Arable and wood.
180	1·189	Arable.	224	·290	Houses, garden, yard, and road.
181	11·024	Arable, &c.			
182	2·562	Arable.	225	·761	Houses, yards, rough pasture, &c.
183	4·620	Arable.			
184	2·752	Arable, rough pasture, &c.	226	1·419	Garden.
			227	5·669	Houses, yards, ornamental ground, &c.
185	·036	County road.			
186	9·466	Arable, stream, &c.	228	·202	Houses and yards.
187	2·571	Arable and stream.	229	2·581	Marsh, rough pasture, &c.
188	·783	Orchard.			
189	·363	Wood.	230	104·461	Arable, rough pasture, &c.
190	·534	Wood, rough pasture, and road.	231	·128	House, yard, rough pasture, and shed.
191	1·721	Houses, arable, &c.			
192	·441	House, yards, &c.	232	5·897	Whins, rough pasture, and road.
193	2·346	Arable and rough pasture.	233	7·183	Whins, heathy pasture, and wood.
194	·626	Private road.			
195	3·018	Arable.	234	1·857	County road.
196	·484	Arable.	235	·869	Houses, yards, garden, &c.
197	·431	Public road.			

No. on Plan.	Area in Acres.	Remarks.	No. on Plan.	Area in Acres.	Remarks.
236	28·184	Arable and road.	276	1·702	County road.
237	33·925	Arable.	277	7·615	Arable.
238	35·932	Arable and road.	278	27·688	Arable and stream.
239	28·108	Arable and road.	279	·052	House, garden, &c.
240	·051	House, garden, and yard.	280	1·589	Houses, yards, garden, &c.
241	·108	Arable.	281	·104	House and garden.
242	8·618	Arable.	282	8·290	Arable, stream, &c.
243	2·800	Arable.	283	·483	Wood.
244	2·019	Rough pasture, wood, &c.	284	·124	House, garden, and yard.
245	17·976	Arable.	285	·129	Whins.
246	·327	Private road.	286	·297	Road.
247	20·776	Arable and trees.	287	·080	House, yard, &c.
248	·884	Rough pasture, whins, &c.	288	·736	Houses, yards, garden, &c.
249	·491	Houses, yards, garden, &c.	289	1·125	Road.
250	·652	Houses, yards, garden, and sheds.	290	2·093	House, garden, yards, &c.
251	17·317	Arable, house, and footpath.	291	·860	House, yards, wood, and road.
252	1·081	Rough pasture and whins.	292	1·806	Houses, yards, garden, &c.
253	3·341	Rough pasture, wood, &c.	293	2·133	Wood.
254	5·592	Arable.	294	10·958	Arable.
255	30·541	Arable.	295	2·495	House, yard, wood, &c.
256	1·622	County road.	296	28·111	Arable.
257	41·223	Arable and road.	297	·254	Wood.
258	3·485	Wood and road.	298	10·743	Arable.
259	8·708	River Findhorn (part of).	299	4·526	Arable.
260	6·684	Rough pasture and whins.	300	·138	House, gardens, yard, &c.
261	12·122	Arable.	301	·103	House, garden, yard, &c.
262	2·081	Houses, yards, gardens, &c.	302	4·577	Arable.
263	16·013	Arable.	303	·090	House, garden, yard, &c.
264	2·365	Arable.	304	13·517	Arable.
265	·722	Rough pasture, &c.	305	6·398	Arable.
266	3·226	County road.	306	6·350	Arable.
267	30·115	Arable and trees.	307	12·494	Arable.
268	30·066	Arable.	308	12·496	Arable.
269	30·321	Arable and trees.	309	13·450	Arable.
270	18·754	Arable.	310	5·808	Arable and stream.
271	18·322	Arable.	311	·751	County road.
272	1·874	Wood.	312	11·454	Arable.
273	3·749	County road.	313	·297	House, gardens, yard, &c.
274	52·644	Arable and road.	314	6·327	Arable, stream, and road.
275	·212	House, garden, yard, &c.	315	·451	Houses, garden, yard, &c.

No. on Plan.	Area in Acres.	Remarks.	No. on Plan.	Area in Acres.	Remarks.
316	5·138	Arable, &c.	362	3·452	Wood, rough pasture, &c.
317	3·885	Arable.	363	3·395	Arable, stream, and road.
318	3·619	Houses, yards, gardens, &c.	364	·627	Wood.
319	·620	Arable and wood.	365	·671	Wood and rough pasture.
320	·833	Arable.	366	6·376	Arable and road.
321	·841	Wood.	367	·951	Public road.
322	2·936	Nursery.	368	6·083	Arable.
323	·677	Public road.	369	2·277	Arable, stream, and trees.
324	·294	Arable.	370	37·992	Arable, roads, &c.
325	2·508	Arable.	371	·581	Wood.
326	·429	Houses, yards, garden, &c.	372	3·992	Arable.
327	·841	Arable.	373	3·794	Arable.
328	1·614	Arable.	374	·113	House, garden, yard, &c.
329	·199	Rough pasture.	375	1·238	Private road & wood.
330	4·392	Arable.	376	3·762	Arable.
331	·190	Rough pasture & road.	377	·484	Wood.
332	14·170	Arable, &c.	378	1·508	Wood.
333	12·630	Arable.	379	1·347	Arable.
334	12·685	Arable.	380	·353	Rough pasture.
335	13·662	Arable.	381	·922	Rough pasture and wood.
336	19·232	Arable and road.	382	1·092	Arable.
337	2·177	Houses, yards, garden, &c.	383	·288	Rough pasture and trees.
338	17·138	Arable, &c.	384	·277	Rough pasture and trees.
339	·207	Wood.	385	2·788	Arable, rough pasture, and trees.
340	25·537	Arable.	386	1·284	Wood.
341	33·307	Arable and road.	387	5·623	Arable, roads, &c.
342	2·705	County road.	388	2·394	Pond.
343	27·845	Arable.	389	·269	Wood.
344	·267	Private road.	390	·330	Wood, road, & stream.
345	3·257	Wood.	391	3·219	Arable, &c.
346	10·045	Arable and rough pasture.	392	2·799	Wood and roads.
347	1·010	Wood.	393	·165	Houses, yards, &c.
348	1·100	Wood and road.	394	1·663	Wood and roads.
349	·781	Wood and road.	395	5·026	Arable, roads, house, &c.
350	3·559	Arable.	396	·931	House, yards, wood, &c.
351	16·383	Arable.	397	1·680	Arable.
352	7·503	Arable.	398	5·406	Arable.
353	·236	Rough pasture.	399	8·545	Arable.
354	·535	Private road.	400	·138	Wood.
355	1·450	Arable.	401	1·186	Wood, rough pasture, and road.
356	·768	Stream and rough pasture.			
357	1·001	Arable.			
358	·699	Rough pasture, &c.			
359	12·861	Arable.			
360	·676	Wood and streams.			
361	·863	Houses, yards, garden, &c.			

No. on Plan.	Area in Acres.	Remarks.
402	·238	Wood and road.
403	6·924	Arable.
404	·850	Rough pasture and wood.
405	56·955	Wood and roads.
406	1·559	Wood and roads.
407	1·191	Rough pasture, furze, &c.
408	17·457	Arable, rough pasture, and road.
409	1·193	Wood.
410	9·343	Arable.
411	·698	Rough pasture, road, &c.
412	1·456	Wood, stream, and road.
413	60·198	Arable, stream, and road.
414	2·301	Private road, rough pasture, &c.
415	2·770	Arable.
416	1·661	Houses, yards, garden, &c.
417	·220	Wood and gravel pit.
418	1·241	Rough pasture, pond, &c.
419	3·692	Arable.
420	1·476	Orchard and wood.
421	1·597	Wood.
422	·108	Private road, &c.
423	1·650	Garden.
424	·264	Rough pasture, &c.
425	·741	Arable.
426	·564	Private road and rough pasture.
427	·103	Wood.
428	4·372	Arable, rough pasture, &c.
429	·115	Wood.
430	5·449	Arable.
431	10·483	Wood, roads, stream, &c.
432	·367	Houses, yards, gardens, &c.
433	4·338	Arable and roads.
434	·318	Rough pasture and wood.
435	9·137	Wood and rough pasture.
436	1·020	Rough pasture and whins.
437	·095	Wood.
438	5·591	Arable, rough pasture, and whins.
439	4·613	Wood.
440	5·520	Arable, road, &c.
441	3·449	Wood, rough pasture, &c.
442	2·206	Burdsyards Burn.
443	·229	Ponds.
444	54·645	Wood, roads, streams, &c.
445	·911	Pond.
446	16·510	Arable.
447	12·835	Arable.
448	13·458	Arable.
449	3·730	Rough pasture, whins, &c.
450	7·188	Arable, stream, &c.
451	10·597	Arable.
452	5·095	Arable and stream.
453	9·911	Arable.
454	2·971	Wood, road, & stream.
455	1·924	Rough pasture, whins, &c.
456	·498	Arable.
457	2·643	Houses, yards, garden, &c.
458	9·034	Arable.
459	·269	Wooden house, gardens, and yard.
460	·753	Rough pasture, whins, &c.
461	·049	Wooden house, yard, &c.
462	·099	Wooden house, garden, yard, &c.
463	10·941	Arable.
464	22·967	Arable and whins.
465	11·677	Heathy and rough pasture, &c.
466	·900	Rough pasture, whins, &c.
467	·319	Arable.
468	·235	House, gardens, yard, &c.
469	·172	Arable.
470	11·573	Arable and stream.
471	·523	House, garden, yard, &c.
472	3·957	Arable, road, &c.
473	·746	Arable.
474	·134	House, garden, yard, &c.

No. on Plan.	Area in Acres.	Remarks.
475	·257	Arable.
476	·843	Arable.
477	·752	Arable.
478	·347	Arable, house, &c.
479	·070	Houses, garden, and yard.
480	·559	Arable.
481	11·935	Wood, heathy pasture, &c.
482	1·385	Arable.
483	·519	Arable.
484	20·301	Arable and whins.
485	17·809	Arable and road.
486	·702	County road.
487	11·329	Arable.
488	4·927	Heathy pasture and whins.
489	114·926	Wood, roads, &c.
490	12·742	Wood.
491	·591	Arable and whins.
492	·049	House, garden, and yard.
493	·199	County road.
494	8·614	Arable, &c.
495	·227	Houses, garden, yard, &c.
496	25·411	Arable, road, &c.
497	·388	Whins.
498	·151	House, garden, yard, &c.
499	12·694	Arable.
500	18·473	Arable.
501	20·992	Arable and rough pasture.
502	5·444	Arable.
503	·313	Wood and rough pasture.
504	89·848	Wood and roads.
505	·526	Wood.
506	9·293	County road.
507	4·596	Wood, heathy pasture, &c.
508	·121	Houses, gardens, and yard.
509	2·336	Wood.
510	24·863	Arable.
511	63·926	Arable and road.
512	1·029	Wood, whins, and road.
513	·123	Houses and gardens.
514	16·384	Arable and road.
515	15·621	Arable.
516	35·025	Arable and road.
517	1·560	Houses, yards, gardens, &c.
518	·238	Rough pasture, &c.
519	11·772	Arable and heathy pasture.
520	·239	Rough pasture.
521	·188	Ponds.
522	1·715	County road.
523	2·097	Arable and road.
524	4·263	Arable.
525	7·184	Arable, &c.
526	·249	House, yard, rough pasture, &c.
527	27·200	Arable, rough pasture, and streams.
528	·103	Houses, yards, rough pasture, &c.
529	·638	Rough pasture.
530	41·379	Arable, rough pasture, and road.
531	11·249	Arable.
532	5·665	Arable.
533	·160	Arable.
534	·248	Houses, yards, and rough pasture.
535	·245	Arable.
536	7·477	Arable.
537	3·270	Arable.
538	·731	Arable.
539	·321	Rough pasture, road, and whins.
540	1·266	Arable.
541	8·161	Arable.
542	7·886	Arable.
543	16·648	Heathy and rough pasture.
544	4·166	Arable.
545	3·136	Arable.
546	3·804	Arable.
547	3·622	Arable.
548	2·548	Arable and road.
549	·780	Houses, yards, garden, &c.
550	1·757	Arable.
551	1·695	Arable.
552	1·833	Arable.
553	1·820	Arable.
554	1·673	Arable.
555	·220	Houses, gardens, and yard.
556	5·492	Arable, heathy pasture, &c.

No. on Plan.	Area in Acres.	Remarks.	No. on Plan.	Area in Acres.	Remarks.
557	·217	Houses, garden, yard, &c.	594	·266	Orchard.
558	·875	Heathy pasture and road.	595	·130	House, garden, yards, &c.
559	5·102	Arable.	596	·068	Arable.
560	3·717	Arable.	597	2·324	Arable.
561	10·754	Heathy pasture, road, &c.	598	13·117	Arable, &c.
562	4·643	Arable.	599	·128	House, garden, &c.
563	1·869	Arable.	600	·916	Rough pasture and road.
564	·702	Heathy pasture and road.	601	3·634	Wood and roads.
565	1·242	Arable.	602	187·207	Wood, roads, &c.
566	·221	Houses, garden, yard, &c.	603	·221	House, gardens, and yard.
567	3·590	Arable.	604	·171	House, garden, and yard.
568	·038	Waste.	605	·880	Arable.
569	5·703	Arable, road, &c.	606	·149	Garden.
570	3·342	Arable.	607	·066	House, gardens, yard, &c.
571	·237	Houses, garden, yard, &c.	608	32·509	Wood.
572	2·261	Arable.	609	137·933	Arable, road, stream, &c.
573	·427	Arable.	610	1·373	Wood.
574	·235	Arable.	611	·207	Wood.
575	·147	House, yard, and ruins.	612	·106	Wood.
576	4·332	Arable and rough pasture.	613	8·831	County road.
577	17·463	Heathy pasture, road, &c.	614	250·990	Wood, roads, &c.
578	5·475	Arable and heathy pasture.	615	·395	Wood.
579	6·020	Arable.	616	·160	Wood.
580	8·930	Wood and old quarry.	617	·517	Wood.
581	·854	Heathy pasture and trees.	618	20·265	Loch of Blairs (part of).
582	1·043	Arable.	619	·287	Houses, yard, gardens, &c.
583	1·407	Arable.	620	7·785	Arable and roads.
584	·357	Houses, garden, yard, &c.	620a	·547	Arable and trees.
585	·601	Arable.	621	·251	Wooden house, gardens, and yard.
586	5·834	Arable and road.	622	1·445	Rough pasture, road, &c.
587	8·404	Arable and heathy pasture.	623	3·277	Wood.
588	·604	Wood.	624	·212	Wood.
589	·971	Wood and road.	625	·997	Private road.
590	68·349	Arable and road.	626	20·776	Wood.
591	40·307	Arable, road, stream, &c.	627	·073	House and yard.
592	·542	Rough pasture, road, &c.	628	·758	Wood and road.
593	·184	House, gardens, yard, &c.	629	3·661	Arable.
			630	·311	Houses, yards, garden, &c.
			631	2·912	Rough pasture, whins, &c.
			632	·940	Arable.

No. on Plan.	Area in Acres.	Remarks.
633	6·950	Arable.
634	·445	Houses, yard, gardens, &c.
635	45·890	Arable, road, &c.
636	·597	Rough pasture, furze, &c.
637	2·127	Wood.
638	13·369	Arable and stream.
638a	·825	Pond.
639	·249	Wood and stream.
640	·501	Wood.
641	50·275	Arable and trees.
642	1·797	Houses, yards, gardens, &c.
643	37·705	Arable and stream.
644	6·008	Rough pasture, wood, &c.
645	5·667	Burn of Bogs.
646	·120	House, garden, and sheds.
647	·884	Rough pasture, roads, stream, &c.
648	·735	Wood and road.
649	5·031	Arable.
650	13·590	Arable.
651	54·216	Arable, stream, and road.
652	·328	Wood.
653	·658	Shingle.
654	7·277	Wood.
655	1·437	Rough pasture.
656	18·517	Wood.
657	45·274	Rough and heathy pasture, &c.
658	15·898	Heathy pasture.
659	·862	Private road.
660	1·060	Arable.
661	10·301	Arable.
662	·623	Wood.
663	2·273	Rough pasture, roads, &c.
664	·328	Houses, yards, and shed.
665	·181	Pond.
666	14·209	Arable, houses, &c.
667	2·256	Nursery.
668	1·378	Arable.
669	·279	Wood.
670	9·027	Arable and streams.
671	·969	Moss.
672	12·189	Arable.
673	·522	Arable.
674	20·731	Arable.
675	4·351	Rough pasture, furze, &c.
676	2·566	River Findhorn (part of).
677	1·335	Rough pasture, &c.
678	2·913	Arable and stream.
679	4·901	Arable.
680	4·649	Wood.
681	·329	Wood.
682	·390	House, gardens, and yards.
683	·761	Wood.
684	32·696	Arable, stream, &c.
685	·459	House, garden, yards, &c.
686	·825	Houses, yards, &c.
687	1·405	Wood, road, & stream.
688	29·860	Arable, rough pasture, &c.
	124·049	Houses, roads, gardens, &c. (Town of Forres).
	5963·370	

RECAPITULATION.

Area in Acres.	
5340·920	Land.
53·113	Public roads.
45·955	Railway.
96·856	Water.
46·102	Tidal water.
380·424	Foreshore.
5963·370	Total area of the Parish of Forres, in the County of Elgin.
483·749	Area of that part of the Parliamentary and Municipal Borough of Forres, situated within the Parish of Forres.
79·386	Area within the Old Royalty Boundary of the Borough of Forres.

INDEX TO PLACES

IN THE

PARISH OF FORRES.

COUNTY OF ELGIN.

Name of Place.	No. of Sheet. 6-inch scale.	No. of Sheet. 25·344 in. scale.
Altyre Woods -	X.	16,&c.
Balnaferry - -	"	12
Balnageith - -	"	"
Birkenhill - -	XI.	5
Bogs of Forres -	X.	12
Broomhill - -	"	16
Bronte Place -	XI.	5
Burdshaugh -	X.	12
Burdsyards - -	XI.	13
Califer - -	"	10
Califer - -	"	"
Califerhill - -	"	"
Califermoss - -	"	14
Cemetery - -	"	5
Chapelton - -	"	9
Chapeltonmoss -	"	"
Chemical Works -	X.	8
Clovenside - -	XI.	5
Cluny Cottage -	"	"
Clunyhill House -	"	"
Cothall - -	XV.	4
Cothall Quarries -	X.	15
Drum - -	XI.	10
Drumduan - -	"	5
Easter Bogs -	"	10
Easter Califer -	"	"
Easter Newforres -	"	5
Edgefield - -	X.	8
Edgehill - -	XI.	5
Forres Agricultural Hall - -	X.	8
Forres Mills -	X.	12
Greeshop - -	"	8
Grigor's Buildings	"	"
Highland Railway	"	8, 12, &c.
Invererne - -	"	4
Keymoss - -	"	16
Knockomie -	"	12
Lingieston - -	"	4
Louis Villa -	"	8
Manachy - -	"	16
Mayfield Cottage -	XI.	5
Mayfield House -	"	"
Middlefield - -	X.	4
Milne Cottage -	"	8
Milne Place - -	"	"
Monkland - -	"	"
Muiryshade -	XI.	5
Mundole - -	X.	11, 15
Netherton - -	"	4
Pilmuir - -	"	12
Randolph Villa -	"	8
	XI.	5
Rosefield - -	"	"
Sanquhar House -	X.	12

Name of Place.	No. of Sheet.		Name of Place.	No. of Sheet.	
	6-inch scale.	25·344 in. scale.		6-inch scale.	25·344 in. scale.
Scourie - -	XI.	9, 13	Victoria Place -	XI.	5
Seafield - -	X.	4			
Springfield - -	XI.	5	Waterford - -	X.	8
			Waterford Mills -	,,	,,
Thornhill - -	X.	12	Waterside -	,,	11
Tighnabruach Villa	XI.	5	Wester Bogs -	XI.	10
Trafalgar Place -	,,	,,	Wester Lawrenceton - -	,,	,,
Upper Califer -	,,	10	Wester Newforres	,,	9
Upper Newforres -	,,	9, 10	Whiterow - -	X.	12

LONDON:
Printed by George E. Eyre and William Spottiswoode,
Printers to the Queen's most Excellent Majesty.
For Her Majesty's Stationery Office.

ORDNANCE SURVEY OF SCOTLAND.

BOOK OF REFERENCE TO THE PLAN

OF THE

PARISH OF FORTEVIOT,

IN THE

COUNTY OF PERTH,

CONTAINING 7952·321 ACRES.

COLONEL SIR HENRY JAMES, R.E., F.R.S., F.G.S., &c.,

SUPERINTENDENT OF THE ORDNANCE SURVEY.

PRINTED AT THE ORDNANCE SURVEY OFFICE, SOUTHAMPTON.

1862.

Price One Shilling and Sixpence.

h re a change occurs in the boundaries, the symbol [o—o] is used to shew the part at which the change takes place.

EXPLANATORY REMARKS.

The Scale of the Parish Plans is the 1-2500th of the actual length on the ground, and is equal to 25·344 inches to a mile, which is very approximately equal to one square inch to one acre, the square of 1·0018 inch being equal to one acre.

The length of each sheet is 1⅓ miles, and the width 1 mile, the area of each sheet is therefore 960 acres.

Each enclosure has a reference number to the area which is given in this Book.

The Braces (*f*) on the plans are to indicate that the spaces so braced are included under the same reference number.

The Altitudes in feet above the Mean Level of the Sea are written thus—31·4.

The Scale of the Plans of the County is 6 inches to a mile, and each sheet contains the same area as 16 sheets of the Parish Plans. There is therefore a double reference number to each sheet, as VI. 9., the Roman Numerals referring to the County Plans, the Arabic Figures to the Parish Plans.

The following are the characters employed on the Ordnance Plans on the Scales of 1-2500, and 6 inches to a mile:—

County Names	C	Hundreds or Wards	W
Parishes	P	Townships	T
Extra Parochial	E	Division of Townships	T

Antiquities ..... { ROMAN / Druidical or Saxon / Norman or Subsequent

The descriptions of the boundaries are shewn by the following initials:—

Centre of Stream	*C. S.*	Centre of Fence	*C. F.*
Centre of Road	*C. R.*	Top of Cop	*T. C.*
Side of Stream or Drain	*S. S.* or *S. D.*	Centre of Wall	*C. W.*
Root of Hedge	*R. H.*	Defaced	*Def.*
Face of Wall	*F. W.*	Track of Stream	*T. S.*

Undefined ..... *Und.*

Where a change occurs in the boundaries, the symbol [o—o] is used to shew the part at which the change takes place.

TABLE

FOR CONVERTING DECIMAL PARTS OF AN ACRE INTO ROODS AND PERCHES.

Perches.	0 Rood.	1 Rood.	2 Roods.	3 Roods.
0	0·000	0·250	0·500	0·750
1	0·006	0·256	0·506	0·756
2	0·012	0·262	0·512	0·762
3	0·019	0·269	0·519	0·769
4	0·025	0·275	0·525	0·775
5	0·031	0·281	0·531	0·781
6	0·037	0·287	0·537	0·787
7	0·044	0·294	0·544	0·794
8	0·050	0·300	0·550	0·800
9	0·056	0·306	0·556	0·806
10	0·062	0·312	0·562	0·812
11	0·069	0·319	0·569	0·819
12	0·075	0·325	0·575	0·825
13	0·081	0·331	0·581	0·831
14	0·087	0·337	0·587	0·837
15	0·094	0·344	0·594	0·844
16	0·100	0·350	0·600	0·850
17	0·106	0·356	0·606	0·856
18	0·112	0·362	0·612	0·862
19	0·119	0·369	0·619	0·869
20	0·125	0·375	0·625	0·875
21	0·131	0·381	0·631	0·881
22	0·137	0·387	0·637	0·887
23	0·144	0·394	0·644	0·894
24	0·150	0·400	0·650	0·900
25	0·156	0·406	0·656	0·906
26	0·162	0·412	0·662	0·912
27	0·169	0·419	0·669	0·919
28	0·175	0·425	0·675	0·925
29	0·181	0·431	0·681	0·931
30	0·187	0·437	0·687	0·937
31	0·194	0·444	0·694	0·944
32	0·200	0·450	0·700	0·950
33	0·206	0·456	0·706	0·956
34	0·212	0·462	0·712	0·962
35	0·219	0·469	0·719	0·969
36	0·225	0·475	0·725	0·975
37	0·231	0·481	0·731	0·981
38	0·237	0·487	0·737	0·987
39	0·244	0·494	0·744	0·994
40	0·250	0·500	0·750	1·000

N.B.—To convert Decimal Fractions of an Acre into Roods and Perches, multiply the decimal first by 4 and then by 40, preserving the same number of decimals in the product.

Example 1.

633·357 Acres.
4
1·428
40

A.	R.	P.	
633	1	17	..... 17·120

Example 2.

527·013 Acres.
4
·052
40

A.	R.	P.	
527	0	2	..... 2·080

PARISH OF FORTEVIOT,

IN THE

COUNTY OF PERTH.

No. of Sheet.	No. on Plan.	Area in Acres.	Description.
XCVII. 13.	1	·212	Private road.
,,	2	7·148	Wood.
,,	3	·328	Private road.
,,	4	61·744	Wood, road, & streams.
,,	5	40·274	Rough & heathy pasture, &c.
,,	6	5·339	Wood & heathy pasture.
,,	7	18·020	Marsh.
XCVII. 14.	8	1·765	Private road.
,,	9	18·159	Wood, roads, & streams.
,,	10	2·152	Rough pasture & footpath.
,,	11	45·179	Wood, road, quarries, streams, &c.
,,	12	66·595	Dupplin Lake.
,,	13	·058	Island.
,,	14	6·305	Wood & rough pasture.
,,	15	12·507	Wood & rough pasture.
,,	16	21·627	Wood, heathy pasture, & stream.
,,	17	·273	House, gardens, & road.
,,	18	·148	House, garden, & waste.
,,	19	10·589	Trust road.
,,	20	14·570	Wood & stream.
,,	21	17·480	Wood, road, & stream.
,,	22	27·891	Arable, sheepfold, & stream.
,,	23	·600	Houses, road, & waste.
,,	24	64·810	Wood, streams, & pond.
,,	25	·759	Garden.
,,	26	37·428	Arable, rough pasture, & sheepfold.
,,	27	30·288	Arable, road, quarry, & streams.
,,	28	20·132	Arable & stream.
,,	29	26·370	Arable.
,,	30	19·750	Arable, roads, & sheepfold.
,,	31	·424	House, garden, & waste.
,,	32	14·797	Arable, rough pasture, & streams.
CIX. 1.	33	1·671	Heathy pasture & road.
,,	34	11·763	Arable.
,,	35	·138	Houses, garden, & waste.
,,	36	11·725	Arable & shed.
,,	37	16·604	Arable & shed.
,,	38	33·530	Arable & stream.
CIX. 2.	39	107·098	Wood, footpaths, pond, streams, &c.
,,	40	2·646	Rough pasture.
		778·896	*Carried forward.*

No. of Sheet.	No. on Plan.	Area in Acres.	Description.
		778·896	*Brought forward.*
CIX. 2.	41	4·529	Public road.
,,	42	·592	House, garden, & waste.
,,	43	47·747	Arable.
,,	44	1·975	Houses, garden, yard, road, &c.
,,	45	20·376	Arable & road.
,,	46	·333	Mill dam.
,,	47	14·539	Arable & road.
,,	48	1·255	Wood.
,,	49	11·686	Arable.
,,	50	1·075	Rough pasture, road, & stream.
,,	51	·250	House, garden, road, & stream.
,,	52	·471	Private road & wood.
,,	53	5·410	Arable, road, & stream.
,,	54	3·626	Arable & road.
,,	55	1·992	Houses, gardens, yards, pond, &c.
,,	56	12·418	Arable.
,,	57	34·765	Arable.
,,	58	14·529	Arable.
,,	59	25·046	Arable & road.
,,	60	10·876	Arable.
,,	61	·125	Arable & road.
,,	62	1·911	Private road.
,,	63	25·763	Heathy pasture & wood.
,,	64	16·048	Arable.
,,	65	30·367	Arable.
,,	66	·771	Private road.
,,	67	16·320	Arable.
,,	68	20·080	Arable & stream.
,,	69	12·710	Arable & road.
,,	70	20·166	Arable & stream.
,,	71	9·517	Arable & road.
,,	72	9·882	Arable, road, & stream.
,,	73	·722	Rough pasture & stream.
,,	74	38·866	River Earn.
,,	75	6·663	Arable, rough pasture, & stream.
,,	76	4·196	Rough pasture & stream.
,,	77	13·513	Arable.
,,	78	14·621	Arable & stream.
,,	79	·440	House, garden, stream, road, &c.
,,	80	2·782	Statute labor road.
,,	81	20·202	Arable.
,,	82	11·064	Arable, road, & stream.
,,	83	13·841	Arable, road, & stream.
,,	84	1·476	Wood.
,,	85	30·256	Arable, road, & stream.
,,	86	·215	House & garden.
,,	87	24·806	House, wood, roads, & stream.
,,	88	6·041	Arable.
,,	89	15·100	Arable.
,,	90	9·604	Arable, road, & stream.
		1370·454	*Carried forward.*

No. of Sheet.	No. on Plan.	Area in Acres.	Description.
		1370·454	*Brought forward.*
CIX. 2.	91	13·287	Arable, road, & stream.
,,	92	4·365	Arable, stream, & shrubbery.
,,	93	1·451	Wood & stream.
,,	94	·977	Wood.
,,	95	16·521	Arable & road.
,,	96	9·719	Arable.
,,	97	2·723	Arable.
,,	98	20·308	Arable.
,,	99	4·266	Rough pasture & streams.
,,	100	1·483	Wood, road, & stream.
,,	101	9·714	Arable & stream.
,,	102	1·549	Houses, garden, pond, road, &c.
,,	103	13·984	Arable & stream.
,,	104	·505	House, garden, road, & waste.
,,	105	4·724	Arable & road.
,,	106	2·214	Wood & roads.
,,	107	14·226	Arable.
,,	108	13·240	Arable.
,,	109	15·075	Arable & stream.
,,	110	14·277	Arable.
,,	111	4·327	Statute labor road.
,,	112	2·005	Rough pasture & slope.
,,	113	·590	Rough pasture.
,,	114	11·441	Arable.
,,	115	25·219	Rough pasture, furze, road, &c.
,,	116	1·163	Rough pasture & furze.
,,	117	·259	Rough pasture & furze.
,,	118	30·474	Arable, road, & stream.
,,	119	3·613	Wood & road.
,,	120	7·544	Wood.
,,	121	1·300	Rough pasture.
,,	122	22·506	Arable.
,,	123	20·409	Arable.
,,	124	·923	Houses, garden, road, stream, &c.
CIX. 3.	125	·174	Wooded island (part of).
,,	126	4·473	Wood.
,,	127	·572	Rough pasture.
,,	128	27·725	Arable.
,,	129	33·191	Arable & rough pasture.
,,	130	20·192	Arable & rough pasture.
,,	131	1·592	Stream.
,,	132	26·177	Arable & road.
,,	133	25·581	Arable.
,,	134	17·043	Arable & stream.
,,	135	2·593	Arable & stream.
,,	136	99·415	Arable, road, & stream.
,,	137	3·395	Rough pasture & stream.
,,	138	1·566	Arable, stream, & slope.
,,	139	18·876	River Earn (part of).
,,	140	1·950	Rough pasture & ponds.
		1951·350	*Carried forward.*

No. of Sheet.	No. on Plan.	Area in Acres.	Description.
		1951·350	*Brought forward.*
CIX. 3.	141	15·637	Wood.
,,	142	1·093	Rough pasture.
,,	143	17·219	Arable.
,,	144	75·084	Arable, road, & stream.
,,	145	1·005	Private road.
,,	146	81·492	Arable, road, furze, & quarry.
CIX. 6.	147	34·159	Arable, stream, & pond.
,,	148	1·012	Arable.
,,	149	13·317	Arable & pond.
,,	150	5·132	Rough pasture.
,,	151	17·507	Arable, rough pasture, & stream.
,,	152	29·281	Arable & stream.
,,	153	29·865	Arable.
,,	154	4·340	Arable & stream.
,,	155	6·113	Arable & stream.
,,	156	19·150	Arable & road.
,,	157	5·639	Arable & road.
,,	158	25·674	Arable & stream.
,,	159	49·630	Arable.
,,	160	3·833	Arable.
,,	161	·344	Garden & waste.
,,	162	7·092	Arable & stream.
,,	163	2·585	Statute labor road.
,,	164	·758	Houses, garden, road, & waste.
,,	165	·393	House & garden.
,,	166	4·551	Arable & stream.
,,	167	·216	Houses, gardens, roads, & waste.
,,	168	10·132	Arable & stream.
,,	169	7·688	Arable.
,,	170	1·883	Wood.
,,	171	21·318	Arable & stream.
,,	172	21·487	Arable & stream.
,,	173	25·527	Arable & stream.
,,	174	17·762	Arable.
,,	175	16·519	Arable.
,,	176	·709	Houses, garden, & waste.
,,	177	·692	Houses, gardens, arable, & waste.
,,	178	14·178	Rough pasture, furze, & road.
,,	179	27·485	Arable, road, & stream.
,,	180	·630	Mill dam.
,,	181	·780	Rough pasture & stream.
,,	182	1·831	Rough pasture.
,,	183	4·238	Rough pasture & furze.
,,	184	3·574	Rough pasture, road, & footpath.
,,	185	12·102	Arable.
,,	186	23·077	Arable.
,,	187	1·825	Public road.
,,	188	32·077	Arable & stream.
,,	189	15·938	Arable.
,,	190	2·323	Houses, garden, yard, & waste.
		2667·246	*Carried forward.*

No. of Sheet.	No. on Plan.	Area in Acres.	Description.
		2667·246	*Brought forward.*
CIX. 6.	191	2·701	Statute labor road.
,,	192	19·698	Rough pasture, furze, & road.
,,	193	11·558	Rough pasture, road, stream, &c.
,,	194	·548	Houses, garden, & waste.
,,	195	16·301	Arable, slope, & footpath.
,,	196	1·262	Houses, garden, & waste.
,,	197	·501	Church & graveyard.
,,	198	·750	Houses, garden, & waste.
,,	199	3·083	Houses, garden, wood, road, &c.
,,	200	·074	Houses, ruin, & waste.
,,	201	3·739	Arable.
,,	202	26·088	Rough pasture, furze, & road.
,,	203	22·207	Water of May.
,,	204	31·328	Arable & stream.
,,	205	·914	Wood.
,,	206	·377	Houses, garden, & waste.
CIX. 7.	207	17·176	Scottish Central Railway.
,,	208	18·152	Arable, stream, footpath, & slope.
,,	209	·542	Private road.
,,	210	·739	Rough pasture.
,,	211	1·113	Arable.
,,	212	2·078	Houses, gardens, yard, arable, &c.
,,	213	·371	Houses & arable.
,,	214	11·173	Arable.
,,	215	17·896	Arable & stream.
,,	216	22·362	Arable & stream.
,,	217	2·426	Rough pasture, stream, & slope.
,,	218	23·731	Arable, stream, & slope.
,,	219	14·190	Arable.
,,	220	55·069	Arable.
,,	221	43·271	Arable & road.
,,	222	6·756	Wood.
,,	223	1·475	Furze, road, & quarries.
,,	224	·440	Houses, garden, wood, road, &c.
,,	225	·174	Pond.
,,	226	10·527	Statute labor road.
,,	227	1·481	Wood.
,,	228	9·078	Arable.
,,	229	28·577	Arable.
,,	230	·384	Wood.
,,	231	40·126	Rough pasture, road, & furze.
,,	232	4·903	Arable & stream.
,,	233	28·346	Arable.
,,	234	5·154	Statute labor road.
,,	235	3·818	Arable & footpath.
,,	236	3·974	Houses, garden, yard, arable, &c.
,,	237	·430	Pond.
,,	238	1·580	Houses, gardens, arable, road, &c.
,,	239	1·739	Rough pasture.
,,	240	48·684	Arable.
		3236·310	*Carried forward.*

No. of Sheet.	No. on Plan.	Area in Acres.	Description.
		3236·310	*Brought forward.*
CIX. 7.	241	29·008	Wood.
,,	242	4·951	Wood.
,,	243	33·238	Wood & road.
,,	244	·960	Wood.
,,	245	12·429	Arable.
,,	246	·418	Pond.
,,	247	28·945	Arable.
,,	248	·339	House, garden, wood, & waste.
,,	249	4·640	Wood.
,,	250	36·261	Arable, furze, & stream.
,,	251	16·916	Arable & stream.
,,	252	31·257	Arable & rough pasture.
,,	253	·972	Wood.
,,	254	·237	Road.
,,	255	5·147	Wood.
,,	256	14·555	Wood, road, & rough pasture.
,,	257	8·908	Wood.
,,	258	·792	Arable.
,,	259	3·900	Rough pasture, furze, stream, &c.
,,	260	·450	House, garden, road, & waste.
,,	261	67·582	Arable & rough pasture.
,,	262	2·234	Statute labor road.
,,	263	36·990	Arable.
CIX. 10.	264	25·970	Arable.
,,	265	26 000	Arable & road.
,,	266	25·345	Arable.
,,	267	25·717	Arable.
,,	268	24·729	Arable & stream.
,,	269	·099	House & waste.
,,	270	7·713	Arable & footpath.
,,	271	2·022	Houses, garden, arable, road, &c.
,,	272	2·723	Arable & road.
,,	273	32·784	Arable & stream.
,,	274	30·301	Arable & road.
,,	275	21·621	Arable & road.
,,	276	·154	House, garden, & waste.
,,	277	25·097	Arable & stream.
,,	278	30·230	Arable & stream.
,,	279	21·106	Arable & stream.
,,	280	8·422	Arable, stream, & footpath.
,,	281	·194	House, garden, & waste.
,,	282	2·186	Wood.
,,	283	1·499	Houses, garden, yard, & waste.
,,	284	24·742	Arable & stream.
,,	285	26·357	Arable & stream.
,,	286	·888	Houses, garden, road, &c.
,,	287	1·251	House, garden, arable, road, &c.
,,	288	·153	Wood.
,,	289	13·794	Arable.
,,	290	16·039	Arable.
		3974·575	*Carried forward.*

No. of Sheet.	No. on Plan.	Area in Acres.	Description.
		3974·575	*Brought forward.*
CIX. 10.	291	13·179	Arable, roads, stream, & pond.
,,	292	·123	Garden.
,,	293	1·188	Wood & footpath.
,,	294	41·706	Houses, wood, roads, & stream.
,,	295	·580	Quarry & wood.
,,	296	17·224	Arable.
CIX. 11.	297	·563	Wood.
,,	298	1·145	Wood.
,,	299	1·341	Arable & road.
,,	300	·638	Houses, garden, stream, arable, &c.
,,	301	3·241	Wood.
,,	302	2·635	Arable & ruin.
,,	303	1·422	Arable.
,,	304	7·002	Wood, road, & stream.
,,	305	2·830	Wood & footpath.
,,	306	33·942	Arable & road.
,,	307	14·388	Arable & stream.
,,	308	7·002	Arable & footpath.
,,	309	11·594	Arable & road.
,,	310	·399	Rough pasture.
,,	311	·233	Private road.
,,	312	5·084	Wood & stream.
,,	313	16·486	Arable & road.
,,	314	·452	Wood.
,,	315	·611	Wood.
,,	316	22·191	Arable & road.
,,	317	3·629	Houses, yard, arable, road, &c.
,,	318	1·161	House & ornamental ground.
,,	319	24·982	Arable, stream, & footpath.
,,	320	·847	Pond & island.
,,	321	8·254	Ornamental ground.
,,	322	·443	Pond.
,,	323	·984	Wood.
,,	324	7·012	Wooded slope & footpath.
,,	325	8·135	Houses & ornamental ground.
,,	326	·488	House, road, & waste.
,,	327	35·033	Wood, streams, roads, & footpaths.
,,	328	4·559	Houses, garden, &c.
,,	329	2·925	Wood, arable, road, & footpath.
,,	330	1·670	Arable.
,,	331	8·968	Arable.
,,	332	2·774	Wood & footpath.
,,	333	3·704	Pond.
,,	334	·886	Wood.
,,	335	17·193	Arable, stream, rough pasture, &c.
,,	336	29·397	Arable & road.
,,	337	1·498	Rough pasture, marsh, & stream.
,,	338	19·189	Wood.
,,	339	3·786	Wood.
,,	340	2·062	Pond & island.
		4371·353	*Carried forward.*

No. of Sheet.	No. on Plan.	Area in Acres.	Description.
		4371·353	*Brought forward.*
CIX. 11.	341	5·628	Wood, stream, & footpaths.
,,	342	18·960	Arable, ruin, rough pasture, &c.
,,	343	14·816	Arable & road.
,,	344	21·041	Wooded slope & footpath.
,,	345	·909	Wood.
,,	346	·514	Wood.
,,	347	62·051	Wood, roads, streams, & rocks.
,,	348	17·888	Arable.
,,	349	·759	Arable.
,,	350	2·528	Wooded slope, stream, & rocks.
,,	351	9·609	Arable, stream, & footpath.
,,	352	13·220	Arable.
,,	353	27·586	Arable & road.
,,	354	18·439	Wood & road.
,,	355	·445	Wood.
,,	356	24·758	Arable, road, & stream.
,,	357	·484	Arable.
,,	358	7·490	Wood & road.
,,	359	42·820	Arable, furze, & stream.
,,	360	7·696	Wood.
,,	361	17·133	Arable.
,,	362	·290	Houses & waste.
,,	363	18·009	Arable & road.
,,	364	·284	House & waste.
,,	365	1·641	Houses, stream, road, waste, &c.
,,	366	2·261	Arable.
,,	367	·099	Garden.
,,	368	·055	House & garden.
,,	369	·635	Statute labor road.
,,	370	1·687	Wood & stream.
,,	371	4·643	Arable.
,,	372	9·879	Arable & stream.
,,	373	11·935	Arable & stream.
,,	374	13·159	Arable & stream.
,,	375	1·974	Arable.
,,	376	12·034	Arable, stream, & ruin.
,,	377	18·006	Rough pasture, road, & stream.
CIX. 15.	378	28·117	Wood, road, stream, & footpath.
,,	379	·549	House, garden, & waste.
,,	380	11·111	Arable & ruins.
,,	381	15·213	Arable.
,,	382	14·237	Arable.
,,	383	3·979	Wood.
,,	384	26·483	Rough pasture.
,,	385	143·621	Wood, roads, streams, & footpaths.
		5026·028	

RECAPITULATION.

Area in Acres.	4825·994	Land.
	47·888	Public roads.
	17·176	Railway.
	134·970	Water.
	5026·028	Area of the Parish of Forteviot, (exclusive of the detached portions).

PARISH OF FORTEVIOT

(DETACHED, No. 1).

No. of Sheet.	No. on Plan.	Area in Acres.	Description.
CXIX. 4.	1	·108	Arable.
,,	2	·559	Arable.
,,	3	·135	Curling pond.
,,	4	7·397	Rough pasture & trees.
,,	5	·924	Arable.
,,	6	1·884	Furze & footpath.
,,	7	10·356	Arable & footpath.
,,	8	4·626	Arable.
,,	9	1·664	Arable.
,,	10	·944	Arable.
,,	11	4·439	Arable.
,,	12	·690	House, garden, arable, & waste.
,,	13	·596	House, arable, & waste.
,,	14	17·056	Arable, slope, & cartroad.
,,	15	1·879	Wooded slope & rocks.
,,	16	13·736	Rough pasture, furze, & cartroad.
,,	17	2·509	Arable, footpath, & stream.
,,	18	6·040	Rough pasture, slope, & stream.
,,	19	9·909	Arable & furze.
,,	20	3·048	Rough pasture & slope.
,,	21	13·277	Arable.
,,	22	6·406	Rough pasture, furze, & stream.
,,	23	18·342	Arable & stream.
,,	24	38·769	Arable & cartroad.
,,	25	·322	Wood & stream.
,,	26	·252	Arable & stream.
,,	27	1·827	Wood & stream.
,,	28	19·626	Arable & stream.
,,	29	·857	House, arable, & waste.
,,	30	1·374	Houses, garden, arable, & ruins.
,,	31	·190	Private road.
,,	32	·177	House, garden, & ruin.
,,	33	4·040	Arable.
,,	34	6·737	Arable & stream.
,,	35	18·620	Arable & stream.
,,	36	16·371	Arable & stream.
CXIX. 7.	37	·290	Furze & shingle.
,,	38	5·279	Slope & shingle.
,,	39	2·904	Slope.
,,	40	19·217	Arable.
		263·376	*Carried forward.*

No. of Sheet.	No. on Plan.	Area in Acres.	Description.
		263·376	*Brought forward.*
CXIX. 7.	41	17·781	Arable & furze.
,,	42	1·443	Rough pasture & cartroad.
,,	43	26·288	Rough pasture, slope, stream, &c.
,,	44	13·090	Arable.
,,	45	·532	Arable & streams.
CXIX. 8.	46	3·942	Rough pasture & quarries.
,,	47	2·574	Stream.
,,	48	·467	Arable.
,,	49	19·523	Arable & cartroad.
,,	50	9·814	Arable & footpath.
,,	51	1·420	Houses, garden, arable, pond, &c.
,,	52	·418	Private road.
,,	53	1·004	Houses, garden, yards, wood, &c.
,,	54	·671	Wood.
,,	55	13·988	Arable & cartroad.
,,	56	14·446	Arable & cartroad.
,,	57	18·467	Arable.
,,	58	14·341	Arable & quarry.
,,	59	27·154	Arable & quarry.
,,	60	10·086	Arable.
,,	61	3·964	Arable, stream, & furze.
,,	62	1·347	Rough pasture & slope.
,,	63	11·021	Arable & wood.
,,	64	·531	Wooded slope.
,,	65	23·885	Arable, furze, & cartroad.
,,	66	12·643	Furze.
,,	67	4·978	Arable & furze.
,,	68	·343	Furze.
,,	69	5·031	Rough pasture, furze, slope, &c.
,,	70	3·181	Furze, slope, & trees.
,,	71	15·037	Arable & stream.
,,	72	19·155	Arable.
,,	73	6·842	Arable.
,,	74	5·794	Arable.
,,	75	4·337	Arable & stream.
,,	76	4·015	Wood.
,,	77	46·099	Rough pasture & furze.
,,	78	·912	Houses, garden, road, yard, &c.
,,	79	20·293	Arable, stream, & cartroad.
,,	80	7·189	Arable, furze, & cartroad.
,,	81	6·512	Arable, stream, & cartroad.
,,	82	·471	Rough pasture & rocks.
,,	83	4·796	Arable.
,,	84	·484	Arable.
,,	85	6·059	Arable & cartroad.
,,	86	4·670	Arable & cartroad.
,,	87	·404	Private road.
,,	88	1·739	Houses, garden, arable, roads, &c.
,,	89	·605	Arable.
,,	90	·288	Private road.
		683·450	*Carried forward.*

No. of Sheet.	No. on Plan.	Area in Acres.	Description.
		683·450	*Brought forward.*
CXIX. 8.	91	·766	Arable & trees.
,,	92	·949	Arable & cartroad.
,,	93	23·126	Arable & stream.
,,	94	17·983	Arable, stream, & cartroad.
,,	95	4·506	Arable & stream.
,,	96	·559	House, garden, slope, road, &c.
,,	97	1·880	Rough pasture & furze.
,,	98	6·190	Statute labor road (public).
,,	99	3·546	Rough pasture, slope, & stream.
,,	100	8·481	Arable & stream.
,,	101	12·702	Arable.
,,	102	3·313	Furze.
,,	103	21·657	Rough pasture & furze.
,,	104	·270	Furze.
,,	105	·235	Arable.
,,	106	8·240	Arable.
,,	107	·271	Private road.
,,	108	2·808	Arable, stream, road, & old quarry.
,,	109	2·307	Houses, garden, yard, arable, &c.
,,	110	16·460	Arable, slope, & stream.
,,	111	12·761	Arable.
,,	112	3·470	Arable & stream.
,,	113	5·027	Arable.
,,	114	1·021	Furze.
,,	115	5·148	Rough pasture.
,,	116	14·456	Arable.
,,	117	3·625	Rough pasture & furze.
,,	118	6·810	Arable.
,,	119	29·117	Rough pasture & furze.
,,	120	·886	Houses, garden, roads, yard, &c.
,,	121	28·286	Arable, stream, & furze.
,,	122	2·479	Furze.
,,	123	2·368	Rough pasture & furze.
,,	124	3·104	Arable.
,,	125	1·383	Arable.
,,	126	14·539	Arable.
,,	127	3·405	Furze.
,,	128	24·554	Rough pasture & furze.
,,	129	32·599	Arable.
,,	130	11·933	Arable.
,,	131	·978	Houses, gardens, yards, roads, &c.
,,	132	1·134	Wood.
,,	133	11·039	Arable.
,,	134	·146	Wood.
,,	135	1·967	Wood.
,,	136	·462	Private road.
,,	137	5·288	Arable.
,,	138	·039	Wood.
,,	139	·524	Wood.
,,	140	11·885	Arable & stream.
		1060·132	*Carried forward.*

No. of Sheet.	No. on Plan.	Area in Acres.	Description.
		1060·132	*Brought forward.*
CXIX. 8.	141	18·223	Arable.
,,	142	·632	Wood & stream.
,,	143	16·893	Arable & stream.
,,	144	14·718	Arable.
,,	145	18·457	Wood.
,,	146	1·836	Rough pasture.
,,	147	33·088	House, arable, & stream.
,,	148	27·473	Heathy pasture & streams.
,,	149	31·203	Heathy pasture & streams.
CXX. 5.	150	19·748	Arable & stream.
,,	151	1·317	Statute labor road (public).
CXIX. 11.	152	·927	Rough pasture.
,,	152a	·436	Heathy pasture & footpath.
CXIX. 12.	153	19·506	Arable, cartroad, streams, &c.
,,	154	18·324	Arable.
,,	155	1·242	Rough pasture.
,,	156	28·227	Arable, stream, & cartroad.
,,	157	8·159	Heathy pasture & furze.
,,	158	10·289	Arable & stream.
,,	159	3·924	Arable.
,,	160	22·687	Arable & stream.
,,	161	22·117	Arable & ruin.
,,	162	14·973	Arable & stream.
,,	163	212·800	Heathy pasture, streams, &c.
,,	163a	3·720	Heathy pasture.
,,	164	7·140	Arable.
,,	165	13·942	Arable.
,,	166	6·820	Arable & stream.
,,	167	2·059	Heathy pasture & furze.
,,	168	14·629	Arable, stream, & cartroad.
,,	169	120·490	Heathy pasture & streams.
,,	170	18·992	Arable & cartroad.
,,	171	67·612	Arable & stream.
,,	172	1·629	Heathy pasture.
,,	173	25·730	Heathy pasture & stream.
		1890·094	

RECAPITULATION.

1879·878	Land.
7·507	Public roads.
2·709	Water.
1890·094	Area of the Parish of Forteviot (Detached, No. 1).

PARISH OF FORTEVIOT

(DETACHED, No. 2).

No. of Sheet.	No. on Plan.	Area in Acres.	Description.
XCVII. 12.	1	28·825	Arable & road.
,,	2	18·188	Wood & road.
,,	3	23·342	Arable.
,,	4	47·106	Arable.
,,	5	·188	Wood.
XCVIII. 9.	6	6·082	Rough pasture & furze.
XCVII. 16.	7	·403	Arable & road.
,,	8	44·801	Arable & furze.
,,	9	·438	Public road.
,,	10	16·233	Arable & furze.
,,	11	·193	House, garden, & waste.
,,	12	·649	Houses, garden, road, pond, &c.
,,	13	5·296	Rough pasture, furze, & rocks.
,,	14	14·526	Arable, road, slope, & stream.
,,	15	17·302	Arable, road, & slopes.
,,	16	13·035	Arable & stream.
,,	17	·549	House, gardens, ruin, & waste.
,,	18	29·956	Arable, road, furze, & slope.
,,	19	2·637	Houses, gardens, road, stream, &c.
,,	20	16·589	Arable, stream, & slope.
,,	21	61·113	Arable, road, & slope.
,,	22	2·777	Scottish Central Railway.
,,	23	9·659	Arable & slope.
,,	24	2·256	Old course of River Earn (part of).
XCVIII. 13.	25	31·885	Rough pasture, furze, & rocks.
,,	26	1·138	Public road.
,,	27	68·901	Rough pasture, furze, & rocks.
,,	28	·599	Old quarry & stream.
,,	29	5·047	Old course of River Earn (part of).
,,	29a	·136	River Earn (part of).
,,	30	26·654	Arable & streams.
,,	31	5·769	Statute labor road.
,,	32	·266	House & garden.
,,	33	66·110	Arable, road, & slope.
,,	34	44·680	Arable, road, & stream.
,,	35	10·800	Arable.
,,	36	1·884	Private road.
,,	37	12·668	Arable.
,,	38	7·869	Arable.
,,	39	7·984	House, arable, & stream.
		654·533	*Carried forward.*

No. of Sheet.	No. on Plan.	Area in Acres.	Description.
		654·533	*Brought forward.*
XCVIII. 13.	40	2·298	Wood.
,,	41	·199	House & graveyard.
,,	42	2·060	Houses, garden, yards, arable, &c.
,,	43	1·817	Road, stream, furze, & slope.
,,	44	34·902	Arable, road, stream, & slope.
,,	45	1·208	Waste.
,,	46	·404	Pond.
,,	47	16·914	Arable.
,,	48	3·375	Garden.
,,	49	·765	Arable.
,,	50	2·297	Arable & road.
,,	51	13·563	Arable, rough pasture, & rocks.
,,	52	17·680	Arable.
,,	53	2·699	Wood.
,,	54	7·644	Arable & stream.
,,	55	·577	Wood.
,,	56	·314	House, garden, & waste.
,,	57	3·287	Arable.
,,	58	·797	Private road.
,,	59	·519	House, gardens, arable, & waste.
,,	60	5·260	Railways, &c. (Hilton Junction).
,,	61	·168	Garden.
,,	62	·112	Mill dam (part of).
,,	63	6·999	Arable, stream, & footpath.
,,	64	1·318	Furze, roads, & rocks.
,,	65	·797	Arable & gardens.
,,	66	·223	Private road.
,,	67	4·821	Scottish Central Railway.
,,	68	82·001	Arable, slope, & stream.
,,	69	2·414	Edinburgh, Perth, &Dundee Raily.
,,	70	4·595	Arable & stream.
,,	71	·554	House, road, & waste.
,,	72	15·619	Arable, stream, & footpath.
,,	73	2·758	Houses, garden, yard, road, &c.
,,	74	9·265	Arable, stream, & slope.
,,	75	·603	Private road.
,,	76	35·579	Arable, road, & slopes.
CIX. 4.	77	7·784	River Earn (part of).
,,	78	36·912	Arable & slopes.
CX. 1.	79	3·614	River Earn (part of)—tidal water.
,,	79a	2·077	River Earn (part of).
,,	80	1·025	Marsh, road, & slope.
,,	81	35·361	Arable & slopes.
,,	82	8·488	River Earn (part of)—tidal water.
		1036·199	

RECAPITULATION.

Area in Acres.	
983·664	Land.
7·345	Public roads.
15·272	Railways.
17·816	Water.
12·102	Tidal water (River Earn, part of).
1036·199	Area of the Parish of Forteviot (Detached, No. 2).

RECAPITULATION FOR THE PARISH.

Area in Acres.	
7689·536	Land.
62·740	Public roads.
32·448	Railways.
155·495	Water.
12·102	Tidal water.
7952·321	Total area of the Parish of Forteviot, in the County of Perth.

INDEX TO PLACES

IN THE

PARISH OF FORTEVIOT.

COUNTY OF PERTH.

Name of Place.	No. of Sheet. 6 inch scale.	No. of Sheet. 25·344 in. scale.	Descriptive Remarks.
Blairbell Wood	XCVII.	13	
Blairbell Moor	,,	13	
Burnside Lodges	,,	14	
Burnside Wood	,,	14	
Bankhead Den	CIX.	2	A ravine.
Bankhead	,,	2	A farmsteading.
Broom Plantation	,,	3	
Broomhill	,,	6	A farmsteading.
Broomhill Burn	,,	6	
Braefoot	,,	6	Office houses.
Brae Well	,,	7	
Bogtonley	,,	10	A farmsteading.
Birks of Invermay	,,	11	A wood.
Backfield of Muckersie	,,	11	A grass park.
Cottar Well	XCVII.	14	
Cairnie T.P.	CIX.	1	
Cairnie Smithy	,,	2	
Cairnie Wood	,,	2	
Cross Park	,,	2	
Chapel Wood	,,	2	
Cairnie Moor	,,	2	
Cairnie	,,	2	A farmsteading.
Church	,,	6	
Coble Haugh	,,	7	
Craighall	,,	7	A farmsteading.
Craigend Wood	,,	11	
Craigend Park	,,	11	
Campbell's Loup	,,	11	A rock.
Chapel of Muckersie—Remains of Muckersie Church—Burial Place of the Belshes Family	,,	11	
Dupplin Lake	XCVII.	14	
Dupplin Cottage	CIX.	2	
Dronachy Wood	,,	7	
Dovecot Park	,,	11	
Dowmyre Park	,,	11	
Dowmyre Wood	,,	11	
East Eugoffie Park	,,	7	

Name of Place.	No. of Sheet. 6 inch scale.	No. of Sheet. 25·344 in. scale.	Descriptive Remarks.
East Sheep Park	CIX.	11	
East Foreland Park	"	11	
Forebrae Park	"	2	
Forteviot Bridge	"	2	
Forteviot	"	6	A village.
Forteviot Station	"	6	
Farm of Forteviot	"	7	A farmsteading.
Glenhead	"	2	A dwelling house with small portion of land attached.
Glenhead Dens	"	2	Two deep ravines.
Gateside of Broomhill	"	6	A small farmsteading.
Garvock Burn	"	6	
Gallows Knowe	"	10	
Green of Invermay	"	10	An old farmsteading occupied as cot houses.
Gateside	"	10	A farmsteading.
Hedrum Wood	XCVII.	14	
Henhill	CIX.	6	A farmsteading.
Holy Hill	"	6	
Hogs Wood	"	11	
Humble Bumble Bridge	"	11	
Home Stead Park	"	11	
Home Farm	"	11	A farmsteading.
Horse Park	"	11	
Hawkhill Park	"	11	
Hawkhill Plantation	"	11	
Invermay	"	11	A mansion house.
Jamaicapoint Plantation	"	2	
Jackschairs Quarry	"	7	
Jackschairs	"	7	A row of cot houses.
Jackschairs Wood	"	7	
King's Haugh	"	3	
Kildinny	"	7	A farmsteading.
Kildinny Den	"	7	A ravine.
Kidhill Park	"	11	
Kippens Croft Park	"	11	
Lake Wood	XCVII.	14	
Lakebank Wood	"	14	
Long Plantation	CIX.	7	
Lower Ponds	"	11	
Lawn Park	"	11	
Loup Bridge	"	11	
Linn of Muckersie	"	11	
Little Kippens Park	"	11	

Name of Place.	No. of Sheet. 6 inch scale.	No. of Sheet. 25·344 in. scale.	Descriptive Remarks.
Milltown of Forteviot.	CIX.	2	A farmsteading & corn mill
Myretown Wood.	,,	6	
Manse.	,,	6	
Millers Acre—Edward Balliol with his army encamped here, 1332.	,,	7	
Myretown.	,,	10	A small cottage.
Muirhead.	,,	10	A farmsteading.
Muckersie Plantation.	,,	11	
Millers Burn	,,	11	
Millers Well..	,,	11	
Muckersie Wood.	,,	11	
Muckersie Mill	,,	11	A farmsteading & old corn [mill.
Muckersie Birch Wood....	,,	11	
New Cottages.	XCVII.	14	
Nance Brae.	CIX.	6	
North Hallbank Park.....	,,	11	
Old House of Invermay. .. (remains of).	,,	11	
Pictarnie Lake.....	XCVII.	13	A large tract of marshy land [flooded in winter.
Patterton Wood.	CIX.	2	
Post Office.....	,,	6	
Pipers Craig.....	,,	11	A rock.
River Earn.	,,	2	
Railway Inn.....	,,	6	
Radical Park.....	,,	11	
Roeglen Wood.....	,,	11	
Supposed site of the Battle of Dupplin, 1332.....	,,	2	
Stone Cross (sculptured Basso Relievo Figures)..	,,	2	
Salmon Cruives.....	,,	3	
School.	,,	6	
Site of Church (supposed 9th Century).....	,,	6	
Supposed Site of residence of several of the Pictish and Scottish Kings.	,,	6	
Scottish Central Railway..	,,	6	
School Green.....	,,	7	Children's playground.
Standing Stone—on the site of an ancient sculptured stone.	,,	7	
South Hallbank Park.....	,,	11	
South Lodge.....	,,	11	
Swill Bridge.....	,,	11	
Sheep Park.	,,	11	

Name of Place.	No. of Sheet. 6 inch scale.	No. of Sheet. 25·344 in. scale.	Descriptive Remarks.
The Guzebo	CIX.	11	A small enclosed shrubbery, &c.
The Humble Bumble	„	11	A part of the Water of May.
Upper Cairnie	„	2	A farmsteading.
Upper Island	„	3	
Upper Ponds	„	11	
West Lodge	„	2	
Water of May	„	2	
West Eugoffie Park	„	7	
West Lodge	„	10	
Wester Muckersie	„	11	Cot houses & office houses.
West Foreland Park	„	11	

PARISH OF FORTEVIOT (DETACHED, No. 1).

Barnhill	CXIX.	4	A small cottage.
Black Craigs	„	8	
Baulk of Struie	„	8	A farmsteading.
Baulk Hill	„	12	
Chapel Burn	„	8	
Craighead	„	8	A farmsteading.
Conlin Knowe	„	8	
Dochery Hill	„	12	
East Mains of Struie	„	8	A farmsteading.
Manse (U.P. Church)	„	4	
Miln Burn	„	12	
Newtoft Hill	„	8	
Newtoft	„	8	A farmsteading.
Ochil Hills	„	8	
Pitwhanatrie	„	4	An old farmsteading.
Slateford	„	8	A small dwelling house.

Name of Place.	No. of Sheet. 6 inch scale.	No. of Sheet. 25·344 in. scale.	Descriptive Remarks.
Struie Castle (remains of).	CXIX.	8	
Slateford Burn.....	,,	12	
Tombeth Hill.	,,	12	
Water of May.	,,	4	
West Mains of Struie.	,,	8	A farmsteading.
Woodside.	,,	8	A farmsteading.
Whitehill Head.....	,,	8	A hill or slight eminence.
Whitehill.....	,,	4	Two small houses with pendicles of land attached.

PARISH OF FORTEVIOT (DETACHED, No. 2).

Callarfountain.	XCVII.	16	A small cottage.
Callarfountain Well.....	,,	16	
Callarfountain.	,,	16	A tract of ground.
Edinburgh, Perth, & Dundee Railway.....	XCVIII.	13	
Fir Knowe.	,,	13	
Graveyard.....	,,	13	
Hilton House.	,,	13	
Hilton Junction.	,,	13	A junction of railways.
Hilton.	,,	13	A farmsteading.
Hilton Pouch.	CX.	1	A curve of the River Earn with the piece of land encompassed.
Kirkton Pouch.....	,,	1	A curve of the River Earn with the piece of land encompassed.
Kirkton Hill.....	XCVIII.	13	
Kirkton of Mailer.....	,,	13	A farmsteading.
Kirkton Orchard.....	,,	13	A dwelling house & orchard
Mailer Hill.	XCVII.	16	
Mailer.	,,	16	A farmsteading.

Name of Place.	No. of Sheet. 6 inch scale.	No. of Sheet. 25·344 in. scale.	Descriptive Remarks.
Priest's Croft.....	XCVIII.	13	A small portion of ground.
Plashburn.....	"	13	A cot house.
River Earn.	XCVII.	16	
Site of Mailer Castle.	"	16	
Site of Chapel.	XCVIII.	13	
Standing Stone.....	"	13	A large stone about eight feet in height.
Scottish Central Railway..	"	13	
Woodhead of Mailer.....	XCVII.	16	A small farmsteading.

AGENTS FOR THE SALE

OF THE

ORDNANCE PLANS.

ENGLAND

London	Mr. E. Bumpus, 6, Holborn Bars, E.C. Mr. J. Arrowsmith, 10, Soho Square, W. Messrs. Letts, Son, & Co., 8, Royal Exchange, E.C. Messrs. Longman & Co., 14, Ludgate Hill. Mr. E. Stanford, 6, Charing Cross, S.W. Messrs. Vacher & Son, 29, Parliament Street, S.W. Messrs. Williams & Norgate, 14, Henrietta Street, Covent Garden. Messrs. G. Philip & Son, 32, Fleet Street, E.C.; & L'pool. Mr. J. Wyld, Charing Cross.
Appleby	Mr. J. Whitehead.
Alnwick	Mr. M. Smith.
Bradford	Mr. Henry Gaskarth, Westgate.
Bath	Messrs. Sims & Son.
Birmingham	Mr. H. Wright (late Napper & Wright).
Beverley	Messrs. Kemp & Son.
Bolton	Mr. H. Bradbury.
Bristol	Mr. John Lavars.
Bishop Auckland	Mr. M. Braithwaite.
Barnard Castle	Messrs. J. & R. W. Atkinson.
Cleveland, Yorkshire	Mr. George Dixon.
Cardiff	Mr. Hugh Bird.
Carlisle	Messrs. Thurnam & Sons.
Chelmsford	Mr. Thomas B. Arthy.
Cockermouth	Mrs. M. Bailey.
Cambridge	Messrs. Macmillan & Co
Darlington	Mr. H. Penney.
Durham	Mr. George Andrews.
Dover	Mr. M. C. & F. Batcheller
Devonport	Mr. S. W. Hearle.
Fareham	Mr. George Sutton.
Gloucester	Messrs. G. J. Wait & Co.
Great Ayton, nr. Stokesley, Yorkshire	Mr. G. Dixon.
Hartlepool	Messrs. Pearson & Co.
Huddersfield	Mr. A. L. Peace.
Kirkby Lonsdale	Mr. R. Morphet.
Kendal	Mr. T. Atkinson.
Keswick	Mr. James Mayo.
Liverpool	Messrs. Philip, Son, & Nephew, 49 & 51, South Castle St Messrs. Webb & Hunt.
Leeds	Mr. J. Smith.
Longton	Mr. F. S. Wright
Longport, Staff.	Mr. Evans.

AGENTS, ENGLAND—Continued.

Maryport	Mr. John Adair.
Malton	Mr. H. Smithson.
Manchester	Mr. E. Slater. Mr. W. T. Hansbrow, 111, Bury New Road
North Shields ..	Mr. Phillipson.
Norwich	Mr. H. Pigg.
Newcastle.....	Mr R. Turner.
Nottingham	Mr. R. Sutton.
Oldham	Mr. John Hirst.
Oxford	Messrs. Spiers & Son.
Penrith.....	Mr. B. T. Sweeten.
Portsmouth	Mr. W. H. Charpentier
Plymouth	Mr. J. Land.
Preston	Mr. R. Veevers.
Reading.....	Mr. G. Lovejoy.
Rochdale	Messrs. Wrigley & Son.
Richmond, Yorkshire.....	Mr. J. Bell.
Ripon	Messrs. Johnston & Co.
Scarborough....	Mr. S. W. Theakstone.
Settle	Mr. J. Wildman.
Sheffield.....	Mr. H. Pawson.
Swansea.....	Mr. E. Pearce.
Stockton-on-Tees	Messrs. Jennett & Co.
Southampton ..	Messrs. Forbes & Bennet Mr. W. Sharland.
Sunderland	Mr. W. H. Hills.
Torquay.....	Mr. W. T. Fisher.
Thirsk	Mr. W. Bransby.
Ulverston.....	Mr. Soulby.
Wakefield	Messrs. Hicks & Allen.
Wigan	Mr. S. G. Bucknall.
Whitehaven....	Messrs. Callender & Dixon.
Windermere....	Mr. J. Garnett.
Worcester.....	Mr. J. R. Mister.
Wolsingham	Mr. J. Chapman, Postmaster, &c
York	Mr. J. Glaisby. Mr. J. Sampson.

SCOTLAND

Edinbubgh	Messrs. Johnston, 4, St. Andrew Square Mr. T. C Jack, Princes Street
Ayr.....	Mr. John Dick.
Aberdeen	Messrs. Keith & Gibb.
Airdrie, Lanarksh	Mr. Thomas Forsyth.
Annan	Mr. William Cuthbertson.
Bathgate	Mr. J. Johnston
Berwick-upon-Tweed	Mr. A. Henderson
Cupar.....	Mr. S. Robinson.
Dumfries	Mr. Sinclair.
Dunfermline ..	Messrs. Miller & Son.
Dunse.....	Mr. George Johnston.
Dundee	Mr. C. D. Chalmers.
Dumbarton	Mr. J. Irving.

AGENTS, SCOTLAND—Continued.

Forfar	Mr. W. Shepperd.
Glasgow	Messrs. J. Smith & Son. Messrs. J. Lumsden & Son. Messrs. Murray.
Haddington	Mr. J. Millen.
Hawick	Mr. William Syme.
Jedburgh	Messrs. A. & W. Easton.
Kirkcaldy.....	Mr. J. J. Wilson.
Kirkcudbright..	Mr. J. Nicholson.
Kinross	
Kelso	Mr. J. H. Rutherford.
Kilmarnock	Mr. J. McKie.
Linlithgow	Mr. A. Waldie.
Montrose	Mr. Geo. Walker, High Street
Moffat	Mr. William Muir.
Newton Stewart	Miss A. Watson.
Peebles	Mr. R. Stirling.
Paisley	Mr. William McIntyre.
Perth.....	Mrs. M Paton Messrs. MacDonald & MacCallum, 30, George Street.
Selkirk	Mr. G. Lewis.
Stirling.....	Mr. Robert S. Shearer.

IRELAND

Dublin	Messrs. Hodges & Smith, Grafton Street. Messrs. Brassington & Gale, 6, Bachelor's Walk. Messrs. Thom & Son, 87 & 88, Abbey Street.
Armagh	Mr. John McWatters.
Athlone.....	Mr. James Martin.
Belfast	Mr. James Magill.
Cork	Mr. Francis Guy.
Carlow	Mr. Thomas Edwards.
Cavan.....	Mr. John Fegan.
Clonmell	Mr. James O'Neill.
Enniskillen	Mr. William Trimble.
Galway	Mr. Thomas Croker.
Kilkenny	Mr. William Nicholson.
Londonderry ..	Mr. Hempton.
Mallow	Mr. Joseph Johns.
Mullingar	Mr. Sampson Wallis.
Newry	Mr. Robert Greer.
Omagh	Mr. John Nelis.
Waterford	Mr. Thomas S. Harvey.
Wexford	Mr. F. S. Davis.

ORDNANCE SURVEY OF SCOTLAND.

BOOK OF REFERENCE TO THE PLAN

OF THE

PARISH OF FORTINGAL,

CONTAINING 204346·369 ACRES,

IN THE

COUNTY OF PERTH,

COLONEL SIR HENRY JAMES, R.E., F.R.S., F.G.S., &c.,
SUPERINTENDENT OF THE ORDNANCE SURVEY.

PRINTED AT THE ORDNANCE SURVEY OFFICE, SOUTHAMPTON.

1867.

Price One Shilling and Sixpence.



ARGOSATEES LIBRARY

part at which the change takes place.

EXPLANATORY REMARKS.

The Scale of the Parish Plans is the 1-2500th of the actual length on the ground, and is equal to 25·344 inches to a mile, which is very approximately equal to one square inch to one acre, the square of 1·0018 inch being equal to one acre.

The length of each sheet is one and a-half miles, and the width one mile, the area of each sheet is therefore 960 acres.

Each enclosure has a reference number to the area which is given in this Book.

The Braces [⎩] on the plans are to indicate that the spaces so braced are included under the same reference number.

The Altitudes in feet above the Mean Level of the Sea are written thus —31·4.

The Scale of the Plans of the County is 6 inches to a mile, and each sheet contains the same area as 16 sheets of the Parish Plans. There is, therefore, a double reference number to each sheet as VI. 9., the Roman Numerals referring to the County Plans, the Arabic Figures to the Parish Plans.

The following are the characters employed on the Ordnance Plans on the Scales of 1-2500 and 6 inches to a mile:—

County Names	C	Hundreds or Wards	W
Parishes	P	Townships	T
Extra Parochial	E	Division of Townships	T

Antiquities ..... ROMAN / Druidical or Saxon / Norman or Subsequent

The descriptions of the boundaries are shown by the following initials:—

Centre of Stream	*C.S.*	Centre of Fence	*C.F.*
Centre of Road	*C.R.*	Top of Cop	*T.C.*
Side of Stream or Drain	*S.S.* or *S.D.*	Centre of Wall	*C.W.*
Root of Hedge	*R.H.*	Defaced	*Def.*
Face of Wall	*F.W.*	Track of Stream	*T.S.*

Undefined ..... *Und.*

Where a change occurs in the boundaries, the symbol [o—o] is used to show the part at which the change takes place.

TABLE

FOR CONVERTING DECIMAL PARTS OF AN ACRE INTO ROODS AND PERCHES

Perches.	0 Rood.	1 Rood.	2 Roods.	3 Roods.	Perches.	0 Rood.	1 Rood.	2 Roods.	3 Roods
0	·000	·250	·500	·750	21	·131	·381	·631	·881
1	·006	·256	·506	·756	22	·137	·387	·637	·887
2	·012	·262	·512	·762	23	·144	·394	·644	·894
3	·019	·269	·519	·769	24	·150	·400	·650	·900
4	·025	·275	·525	·775	25	·156	·406	·656	·906
5	·031	·281	·531	·781	26	·162	·412	·662	·912
6	·037	·287	·537	·787	27	·169	·419	·669	·919
7	·044	·294	·544	·794	28	·175	·425	·675	·925
8	·050	·300	·550	·800	29	·181	·431	·681	·931
9	·056	·306	·556	·806	30	·187	·437	·687	·937
10	·062	·312	·562	·812	31	·194	·444	·694	·944
11	·069	·319	·569	·819	32	·200	·450	·700	·950
12	·075	·325	·575	·825	33	·206	·456	·706	·956
13	·081	·331	·581	·831	34	·212	·462	·712	·962
14	·087	·337	·587	·837	35	·219	·469	·719	·969
15	·094	·344	·594	·844	36	·225	·475	·725	·975
16	·100	·350	·600	·850	37	·231	·481	·731	·981
17	·106	·356	·606	·856	38	·237	·487	·737	·987
18	·112	·362	·612	·862	39	·244	·494	·744	·994
19	·119	·369	·619	·869	40	·250	·500	·750	1·000
20	·125	·375	·625	·875					

N.B.—To convert Decimal Fractions of an Acre into Roods and Perches, multiply the decimal first by 4 and then by 40, preserving the same number of decimals in the product.

Examples—

A.	R.	P.	Acres.
633	1	17	633·357
			4
			1·428
			40
			17·120

A.	R.	P.	Acres.
527	0	2	527·013
			4
			·052
			40
			2·080

PARISH OF FORTINGAL,

IN THE

COUNTY OF PERTH.

No. on Plan.	Area in Acres.	Description.	No. on Plan.	Area in Acres.	Description.
1	1·635	Arable.	35	·832	Houses, garden, and yard.
2	·250	House, yard, &c.			
3	9·715	Arable, &c.	36	31·058	Arable & rough pasture.
4	3·116	Wood & stream.			
5	4·269	Arable.	37	15·195	Arable & rough pasture.
6	·045	House, &c.			
7	·338	Arable.	38	5·676	Rough pasture.
8	·065	Garden.	39	·605	Arable.
9	1·671	Arable & road.	40	2·599	Stream.
10	1·542	Arable, &c.	41	1·366	Wood & rough pasture.
11	1·433	Houses, yards, gardens, road, &c.	42	2·150	Arable.
			43	·490	Wood.
12	21·046	Arable, rough pasture, &c.	44	·182	Wood.
			45	·172	Wood.
13	·292	Road.	46	55·434	Rough pasture.
14	18·298	Arable.	47	5·698	Arable.
15	12·336	Rough and heathy pasture.	48	7·347	Wood.
			49	1·229	Rough pasture.
16	5·994	Arable.	50	12·278	Arable & house.
17	1·244	Houses, garden, yard, &c.	51	2·113	Garden.
			52	·379	Wood.
18	·138	House, &c.	52a	·239	Wood.
19	25·953	Arable.	53	·765	Houses, yard, &c.
20	·223	Brushwood.	54	·262	Wood.
21	·209	Brushwood.	55	·583	Wood, house, &c.
22	·885	Arable.	56	·644	Orchard & arable.
23	·308	Houses & yard.	57	·135	Wood.
24	·238	House & garden.	58	1·789	Wood.
25	29·477	Wood, streams, & road.	59	38·167	Arable, rough pasture, &c.
26	·629	Arable.			
27	·854	Wood.	60	3·146	Houses, gardens, yards, &c.
28	40·224	Arable, rough pasture, & road.	61	5·547	Arable, rough pasture, &c.
29	123·915	Rough pasture, roads, & stream.	62	·070	Rough pasture (island).
30	1·020	Houses, garden, yard, & road.	63	·990	Arable.
			64	·826	Arable.
31	·582	Wood.	65	5·436	Arable.
32	·423	Wood.	66	1·361	Rough pasture and house.
33	27·840	Arable, roads, &c.			
34	·168	Wood.	67	16·035	Arable & rough pasture.

No. on Plan.	Area in Acres.	Description.	No. on Plan.	Area in Acres.	Description.
68	·583	Wood.	110	6·868	Arable.
69	1·122	Arable.	111	7·798	Arable.
70	29·840	Arable, rough pasture, & house.	112	·431	Houses, gardens, and yard.
71	294·236	Rough pasture, &c.	113	9·117	Arable.
72	22·105	Arable, rough pasture, & wood.	114	15·607	Rough pasture.
			115	·491	Mill dam (part of).
73	8·270	Arable & brushwood.	116	1·021	Wood.
74	2·781	Brushwood.	117	3·007	Wood.
75	·893	Arable.	118	29·967	Arable.
76	4·204	Wood.	119	2·571	Wood.
77	3·691	Wood.	120	·471	Wood.
78	·601	Wood & road.	121	·516	House, garden, & yard.
79	3·394	Arable & road.	122	12·929	Arable, rough pasture, & road.
80	1·015	Wood & rough pasture.			
81	1·319	Wood.	123	29·151	Rough pasture.
82	2·338	Statute labor road.	124	21·283	Rough pasture.
83	·464	Wood.	125	29·060	Arable & rough pasture.
84	27·045	Arable.			
85	·407	Houses, garden, and yard.	126	·766	Houses, gardens, and yard.
86	26·716	Arable, rough pasture, & road.	127	·076	House & garden.
			128	·107	Church, &c.
87	11·332	Wood.	129	2·980	Arable.
88	23·697	Arable.	130	4·656	Arable.
89	·858	Wood.	131	9·768	Arable.
90	1·226	Houses, garden, yard, &c.	132	·164	Houses, garden, and yard.
91	·911	Road.	133	8·071	Arable & road.
92	·486	Wood.	134	·369	Houses, garden, and yard.
93	13·144	Arable.			
94	·421	Wood.	135	5·096	Arable.
95	·911	Wood.	136	5·800	Statute labor road.
96	·286	Wood.	137	5·846	Arable.
97	1·047	Wood.	138	51·967	Rough pasture.
98	7·104	Arable.	139	4·511	Arable.
99	9·526	Arable.	140	2·118	Wood.
100	2·172	Houses, gardens, yards, & road.	141	3·412	Arable.
			142	1·474	Public road.
101	10·696	Arable & rough pasture.	143	28·643	Arable, rough pasture, & road.
102	6·836	Arable.	144	24·679	Arable.
103	1·469	Houses, gardens, yards, & road.	145	7·537	Arable.
			146	1·158	Houses, gardens, yard, & road.
104	5·096	Arable, rough pasture, & road.	147	9·429	Wood.
105	·932	Houses, yards, gardens, & road.	148	11·526	Wood.
			149	·860	Wood.
106	·569	Arable.	150	5·842	Rough pasture.
107	·085	House, garden, &c.	151	1·595	Wood.
108	1·192	Houses, yards, gardens, &c.	152	21·734	Wood.
			153	1·298	Wood.
109	·598	Arable.	154	8·364	Arable.

No. on Plan.	Area in Acres.	Description.	No. on Plan.	Area in Acres.	Description.
155	8·440	Wood.	201	5·286	Arable & garden.
156	9·767	Rough pasture.	202	4·963	Arable.
157	1·548	Rough pasture.	203	8·445	Arable.
158	5·595	Rough pasture, &c.	204	2·247	Wood.
159	3·349	Stream.	205	14·691	Rough pasture.
160	·061	Houses, &c.	206	·230	Wood.
161	2·386	Houses, garden, yard, road, &c.	207	19·234	Arable.
			208	9·707	Arable.
162	1·727	Orchard.	209	·393	Road.
163	9·468	Arable.	210	·102	House & garden.
164	1·156	Arable.	211	3·027	Arable.
165	·513	Arable.	212	·875	Garden.
166	47·073	Arable & rough pasture.	213	1·209	Wood.
			214	·921	Wood.
167	1·442	Rough pasture, &c.	215	11·236	Arable.
168	4·298	Arable.	216	9·201	Statute labor road.
169	3·597	Rough pasture.	217	6·170	Arable.
170	14·480	Wood.	218	·512	Houses, garden, and yard.
171	12·892	Arable.			
172	140·354	Arable.	219	3·594	Wood.
173	·335	Church & graveyard.	220	16·557	Arable.
174	4·345	Houses, yards, gardens, &c.	221	15·060	Arable.
			222	·473	Wood.
175	·857	Arable.	223	7·320	Wood.
176	6·624	Wood.	224	9·564	Arable.
177	1·030	Arable & house.	225	20·193	Wood.
178	·579	Arable.	226	6·534	Arable.
179	·487	Arable.	227	2·232	Wood.
180	·350	Arable & house.	228	·192	Houses & yard.
181	4·077	Houses, yards, gardens, &c.	229	2·912	Arable.
			230	1·008	Wood.
182	·409	Wood.	231	1·671	Arable.
183	2·004	Wood.	232	8·840	Arable.
184	2·234	Rough pasture.	233	1·022	Arable.
185	6·020	Wood.	234	2·258	Wood.
186	29·801	Rough pasture.	235	·306	Houses, garden, &c.
187	8·536	Rough pasture.	236	1·075	Wood.
188	7·720	Arable.	237	16·764	Ornamental ground.
189	2·444	Arable.	238	1·930	Arable.
190	1·134	Arable.	239	·655	Wood.
191	4·248	Wood.	240	·280	Wood.
192	87·392	Rough pasture, &c.	241	15·602	Arable, &c.
193	7·042	Arable.	242	·975	Rough pasture, &c.
194	1·003	Wood.	243	·179	House, garden, &c.
	·700	Houses & yard.	244	·241	Wood.
195	23·448	Arable, rough pasture, & road.	245	4·138	Arable.
196			246	·783	Waste.
197	·339	Wood.	247	3·427	Rough pasture.
198	·415	Wood.	248	34·759	Wood.
199	7·941	Arable, houses, road, &c.	249	·731	Arable.
			250	2·487	Arable.
200	·621	Houses, garden, and yard.	251	223·740	Rough and heathy pasture.

No. on Plan.	Area in Acres.	Description.
252	12·442	Wood & house.
253	·138	Pond.
254	·303	Pond.
255	2·148	Wood.
256	1·131	Heathy pasture.
257	84·913	Wood.
258	2·973	Loch.
259	354·153	Heathy & rough pasture.
260	·291	Houses, garden, and yard.
261	·623	Arable & road.
262	·292	House, garden, &c.
263	1·863	Arable.
264	1·936	Rough pasture.
265	·877	Houses, gardens, yard, &c.
266	4·402	Rough pasture.
267	26·077	Arable.
268	·183	Houses & garden.
269	68·079	Arable.
270	3·649	Arable & garden.
271	·207	Wood.
272	·126	Wood.
273	9·485	Arable & road.
274	8·351	Arable, &c.
275	23·216	Arable, &c.
276	·467	Houses, garden, and yard.
277	20·395	Arable.
278	28·020	Wood.
279	61·969	Wood.
280	477·119	Heathy pasture, &c.
281	1·054	Heathy pasture.
282	4·493	Wood.
	3676·532	

RECAPITULATION.

3647·866	Land.
18·813	Public roads.
9·853	Water.
3676·532	Area of the numbered portion of the Parish of Fortingal (proper).

UNNUMBERED

(Drawn principally on Six-inch Scale).

174221·127	Moorland, &c.
1971·063	Loch Ericht (part of).
16·200	Lochan a' Bhealaich.
7·155	Loch Monaidh.
1·213	Loch Garry (part of).
16·826	Lochan a' Chlaidheimh (part of).
5·228	Lochan a' Mheoig.
5·281	Lochan Dubh.
16·164	Loch Meogach.
51·278	Lochan Sròn Smeur.
47·692	Lochan Loin nan Dubhach.
6·199	Loch na Caillich.
72·661	River Tummell.
777·685	Loch Laidon.
12·829	Dubh Lochan.
58·557	Gearr Ghaoir.
5·460	Lochan Ruighe nan Sligean.
9·331	Lochan a' Mhaidseir.
63·537	Loch Eigheach.
61·432	Abhainn Gaoire.
3746·071	Loch Rannoch (part of)
33·508	Lochan Coire na Meinne
8·992	Loch Doire an Tollain.
335·909	River Lyon.
52·888	Water.
181604·286	

RECAPITULATION.

174221·127	Land.
7383·159	Water.
181604·286	Area unnumbered.
3676·532	Area numbered.
185280·818	Area of the whole of the Parish of Fortingal (proper).

RECAPITULATION

FOR THE PARISH PROPER.

177868·993	Land.
18·813	Public roads.
7393·012	Water.
185280·818	Area of the Parish of Fortingal (exclusive of the Det. portions).

PARISH OF FORTINGAL

(DET., NO. 1),

Separated from the main body of the Parish by parts of the Parishes of Dull, Weem, and Kenmore.

No. on Plan.	Area in Acres.	Description.
1	7·159	River Tay (part of).
2	·741	Wood, stream, &c.
3	17·086	Arable, streams, and roads.
4	·259	Wood.
5	2·031	Houses, roads, & ornamental ground.
6	1·105	Garden.
7	·273	House, wood, &c.
8	·254	Bleaching green, &c.
9	1·474	Arable.
10	5·656	Wood, stream, & road.
11	2·034	Rough pasture.
12	·299	Wood.
13	·328	Wood.
14	5·650	Arable & stream.
15	28·809	Rough pasture, foot-path & streams.
16	5·091	Arable, rough pasture, & stream.
17	40·877	Wood, streams, rough pasture, & road.
18	2·533	Wood.
19	18·858	Arable & road.
20	5·338	Arable & streams.
21	·967	Wood, &c.
22	35·001	Arable & stream.
23	1·215	Wood & stream.
24	·154	Wood.
25	3·749	Trust road.
26	20·574	Arable, streams, and road.
27	·603	Houses, gardens, wood, stream, &c.
28	·928	Rough pasture, stream, &c.
29	16·518	Arable.
30	·231	Curling pond.
31	3·862	Wood.
32	20·788	Arable, stream, &c.
33	20·937	Arable, rough pasture, stream, & roads.
34	1·002	Houses, garden, rough pasture, &c.
35	5·415	Arable & rough pasture.
36	·740	Houses, garden, rough pasture, stream, &c.
37	·220	Houses, garden, and yard.
38	22·803	Rough & heathy pasture, streams, foot-paths, &c.
39	·388	Houses, gardens, and yard.
40	6·298	Arable, &c.
41	43·206	Wood, streams, foot-path, & quarry.
42	44·785	Rough & heathy pasture, streams, foot-paths, & quarries.
43	3·158	Arable & road.
44	1·371	Arable & ruin.
45	·472	House, yards, ruins, rough pasture, &c.
46	·203	House, yard, ruin, & rough pasture.
47	8·996	Arable, stream, &c.
48	20·690	Arable, road, rough pasture, & stream.
49	·537	Houses, garden, yards, &c.
50	44·063	Arable, rough pasture, stream, &c.
51	·774	Houses, garden, yards, streams, and rough pasture.
52	1·067	Wood, stream, & foot-path.
53	5·297	Wood & streams.
54	·451	Wood.
55	8·707	River Tay (part of).
56	7·850	Wood & streams.

No. on Plan.	Area in Acres.	Description.
57	·272	Wood & stream.
58	8·678	Arable.
59	16·703	Arable, rough pasture, & stream.
60	7·480	Arable & stream.
61	7·663	Arable & road.
62	1·004	Houses, garden, yards, pond, &c.
63	·893	Arable, rough pasture, & stream.
64	8·204	Wood.
65	·494	Arable.
66	51·485	Heathy pasture, and streams.
67	78·198	Wood, stream, & road.
68	54·008	Wood, quarries, and stream.
69	·194	Pond.
70	120·923	Heathy pasture, road, streams, quarries, marsh, &c.
71	868·211	Rough and heathy pasture, streams, pond, marsh, footpath, &c.
72	22·369	Rough and heathy pasture, footpath, and stream.
73	4·176	Arable & rough pasture.
74	·150	Houses, garden, &c.
75	17·666	Arable, rough pasture, & road.
76	7·473	Heathy pasture.
77	2·753	Urlar Burn (part of).
78	9·975	Arable & rough pasture.
79	·857	Arable.
80	5·046	Arable & rough pasture.
81	1·671	Houses, yards, gardens, road, & ornamental ground.
82	20·045	Arable, rough pasture, footpath, &c.
83	1·459	Rough pasture, &c.
84	·601	Arable, & rough pasture.
85	20·499	Wood.
86	6·203	Arable & rough pasture.
87	16·507	Arable, wood, road, & stream.
88	·219	Rough pasture, &c.
89	·062	Rough pasture.
90	3·514	Arable & road.
91	3·389	Rough pasture and streams.
	1868·919	Area of the part of the Parish of Fortingal (Detached, No. 1) which is numbered.

UNNUMBERED

(Drawn principally on Six-inch Scale).

2170·866	Moorland, &c.
2170·866	Area unnumbered.
1868·919	Area numbered.
4039·785	Area of the whole of the Parish of Fortingal (Det., No. 1).

RECAPITULATION.

4016·992	Land.
3·749	Public roads.
19·044	Water.
4039·785	Area of the Parish of Fortingal (Detached, No. 1).

PARISH OF FORTINGAL (DET., NO. 2).

Separated from the main body of the Parish by a detached portion of the Parish of Weem.

(Drawn on Six-inch Scale only).

14774·500	Moorland.
235·053	Loch Lyon.
16·213	River Lyon.
15025·766	

RECAPITULATION.

14774·500	Land.
251·266	Water.
15025·766	Area of the Parish of Fortingal (Detached No. 2).

RECAPITULATION FOR THE PARISH.

196660·485	Land.
22·562	Public roads.
7663·322	Water.
204346·369	Area of the Parish of Fortingal, including the Detached portions, and exclusive of the Common Land.

LAND

Common to the Parishes of Blair Athole, Fortingal, and Logierait (Detached, No. 4).

675·355	Moorland.
675·355	Area of Land common to the Parishes of Blair Athole, Fortingal, and Logierait (Detached, No. 4).

*** The areas of the detached portions of the Parish of Logierait will be found in the Book of Reference for that Parish.

INDEX TO PLACES

IN THE

PARISH OF FORTINGAL.

COUNTY OF PERTH.

Name of Place.	No. of Sheet.		Descriptive Remarks.
	6-inch scale.	25·344-inch scale.	
Achloa	XLVIII.	10	Cothouses.
Achloa Cottages	,,	10	
Allt Coire Pheighinn	,,	6	A stream.
Allt Odhar	,,	13	A stream.
Balknock	,,	11	A farmsteading.
Balnacraig	,,	14	A farmsteading.
Balnald	,,	13	Dwelling houses.
Bridge of Lyon	,,	13	
Church (Parish)	,,	13	
Creag a' Chaisteil	,,	14	A rocky eminence.
Creag a' Mhinister	,,	13	Rocks.
Croftgarow	,,	13	A farmsteading, &c.
Cromrar	LIX.	2	A house, &c.
Culdairbeg	,,	1	A farmsteading.
	LVIII.	4	
Culdairmore	XLVIII.	13	A farmsteading.
Drumcharry	,,	10	Cothouses.
Duneaves	,,	14	A dwelling house.
Easter Achtar	LIX.	1	
Fortingal	XLVIII.	13	A village.
Garth	,,	6	A hamlet.
Garth House	,,	10, 14	
Glenlyon House	,,	13	
Inch Garth	,,	6	A farmsteading.
Litigan	,,	6	A farmsteading.
Lochan Creag Madaidh	LVIII.	4	
Melmont	XLVIII.	13	Cothouses.
Milton of Keltney	,,	13	A hamlet.
Nether Blarish	,,	10	A hamlet.

Name of Place.	No. of Sheet.		Descriptive Remarks.
	6-inch scale.	25·344-inch scale.	
Tomnacroich	XLVIII.	14	Cothouses.
Tynayere	,,	13	Cothouses.
Upper Blarish	,,	10	A farmsteading.
Wester Achtar	LVIII.	4	A farmsteading.
Wester Litigan	XLVIII.	6	A farmsteading.

PARISH OF FORTINGAL (DETACHED, NO. 1).

Black Burn	XLIX.	13	
Bolfracks	,,	9	A dwelling house.
Bolfracks Cottage	,,	9	A dwelling house.
Bolfracks Hill	,,	13	
Bolfracks Wood	,,	9	
Croftcour	,,	9	Four farmsteadings.
Dunacre	,,	9	A farmsteading.
Dunskiag	,,	9	A dwelling house, &c.
Dunskiag Burn	,,	9	
Dunskiag Plantation	,,	9	
Dunskiag Wood	,,	9	
Farrochel Burn	,,	9	
Lower Farrochel	,,	9	A farmsteading.
Upper Farrochel	,,	9	A dwelling house.
Urlar	,,	13	A dwelling house, &c.
Urlar Burn	,,	13	

ORDNANCE SURVEY OF SCOTLAND.

BOOK OF REFERENCE TO THE PLAN

OF THE

PARISH OF FOSSAWAY,

IN THE

COUNTY OF PERTH,

CONTAINING 10452·366 ACRES.

COLONEL SIR HENRY JAMES, R.E., F.R.S., F.G.S., &c.,

SUPERINTENDENT OF THE ORDNANCE SURVEY.

PRINTED AT THE ORDNANCE SURVEY OFFICE, SOUTHAMPTON.

1861.

Where a change occurs in the boundaries, the symbol [o—o] is used to shew the part at which the change takes place.

EXPLANATORY REMARKS.

The Scale of the Parish Plans is the 1-2500th of the actual length on the ground, and is equal to 25·344 inches to a mile, which is very approximately equal to one square inch to one acre, the square of 1·0018 inch being equal to one acre.

The length of each sheet is 1⅓ miles, and the width 1 mile, the area of each sheet is therefore 960 acres.

Each enclosure has a reference number to the area which is given in this Book.

The Braces (*f*) on the plans are to indicate that the spaces so braced are included under the same reference number.

The Altitudes in feet above the Mean Level of the Sea are written thus—31·4.

The Scale of the Plans of the County is 6 inches to a mile, and each sheet contains the same area as 16 sheets of the Parish Plans. There is therefore a double reference number to each sheet, as VI. 9., the Roman Numerals referring to the County Plans, the Arabic Figures to the Parish Plans.

The following are the characters employed on the Ordnance Plans on the Scales of 1-2500, and 6 inches to a mile:—

County Names	C	Hundreds or Wards	W
Parishes	P	Townships	*T*
Extra Parochial	E	Division of Townships	*T*

Antiquities ..... { ROMAN / Druidical or Saxon / Norman or Subsequent

The descriptions of the boundaries are shewn by the following initials:—

Centre of Stream	*C. S.*	Centre of Fence	*C. F.*
Centre of Road	*C. R.*	Top of Cop	*T. C.*
Side of Stream or Drain	*S. S.* or *S. D.*	Centre of Wall	*C. W.*
Root of Hedge	*R. H.*	Defaced	*Def.*
Face of Wall	*F. W.*	Track of Stream	*T. S.*

Undefined ..... *Und.*

Where a change occurs in the boundaries, the symbol [o—o] is used to shew the part at which the change takes place.

TABLE

FOR CONVERTING DECIMAL PARTS OF AN ACRE INTO ROODS AND PERCHES.

Perches.	0 Rood.	1 Rood.	2 Roods.	3 Roods.
0	0·000	0·250	0·500	0·750
1	0·006	0·256	0·506	0·756
2	0·012	0·262	0·512	0·762
3	0·019	0·269	0·519	0·769
4	0·025	0·275	0·525	0·775
5	0·031	0·281	0·531	0·781
6	0·037	0·287	0·537	0·787
7	0·044	0·294	0·544	0·794
8	0·050	0·300	0·550	0·800
9	0·056	0·306	0·556	0·806
10	0·062	0·312	0·562	0·812
11	0·069	0·319	0·569	0·819
12	0·075	0·325	0·575	0·825
13	0·081	0·331	0·581	0·831
14	0·087	0·337	0·587	0·837
15	0·094	0·344	0·594	0·844
16	0·100	0·350	0·600	0·850
17	0·106	0·356	0·606	0·856
18	0·112	0·362	0·612	0·862
19	0·119	0·369	0·619	0·869
20	0·125	0·375	0·625	0·875
21	0·131	0·381	0·631	0·881
22	0·137	0·387	0·637	0·887
23	0·144	0·394	0·644	0·894
24	0·150	0·400	0·650	0·900
25	0·156	0·406	0·656	0·906
26	0·162	0·412	0·662	0·912
27	0·169	0·419	0·669	0·919
28	0·175	0·425	0·675	0·925
29	0·181	0·431	0·681	0·931
30	0·187	0·437	0·687	0·937
31	0·194	0·444	0·694	0·944
32	0·200	0·450	0·700	0·950
33	0·206	0·456	0·706	0·956
34	0·212	0·462	0·712	0·962
35	0·219	0·469	0·719	0·969
36	0·225	0·475	0·725	0·975
37	0·231	0·481	0·731	0·981
38	0·237	0·487	0·737	0·987
39	0·244	0·494	0·744	0·994
40	0·250	0·500	0·750	1·000

N.B.—To convert Decimal Fractions of an Acre into Roods and Perches, multiply the decimal first by 4 and then by 40, preserving the same number of decimals in the product.

Example 1.

633·357 Acres.
4
1·428
40
A. R. P.
633 1 17 ..... 17·120

Example 2.

527·013 Acres.
4
·052
40
A. R. P.
527 0 2 ..... 2·080

PARISH OF FOSSAWAY,

IN THE

COUNTY OF PERTH.

No. of Sheet.	No. on Plan.	Area in Acres.	Description.
CXIX. 13.	1	·943	Arable.
,,	2	·039	Arable.
,,	3	·112	Arable.
,,	4	20·766	Arable, sheepfold, & embankment.
,,	5	·203	Arable & stream (part of).
CXIX. 14.	6	100·599	Rough pasture.
CXXVIII. 1.	7	420·358	Rough pasture, streams, & road.
,,	8	·840	Wood.
,,	9	14·280	Arable.
,,	10	2·077	Wood.
,,	11	11·297	Arable & stream.
,,	12	2·000	Wood.
,,	13	·164	Wood.
,,	14	12·150	Arable.
,,	15	·471	Wood.
,,	16	10·991	Rough pasture.
,,	17	3·746	Arable & stream.
,,	18	28·993	Rough pasture, furze, & road.
,,	19	17·826	Arable, road, & sheepfold.
,,	20	·531	House, garden, arable, stream, &c.
,,	21	16·993	Arable, road, stream, & wood.
,,	22	·177	Wood.
,,	23	1·433	Wood.
,,	24	12·722	Arable, streams, embankment, &c.
,,	25	·826	Wood.
,,	26	·303	Wood & stream.
,,	27	2·528	Wood, roads, & sheepfold.
,,	28	·630	Arable.
,,	29	33·649	Arable & streams.
,,	30	·543	Houses, garden, wood, arable, &c.
,,	31	·243	Wood & road.
,,	32	19·129	Arable, stream, & roads.
,,	33	·218	Arable & stream.
,,	34	·285	Houses, gardens, road, & waste.
CXXVIII. 2.	35	2·674	Arable, road, & stream.
,,	36	109·635	Heathy & rough pasture, & streams
CXXVII. 3.	37	269·603	Heathy pasture, streams, &c.
,,	38	4·802	Rough pasture.
,,	39	30·802	Rough pasture, furze, & stream.
,,	40	·461	Arable.
		1156·042	*Carried forward.*

No. of Sheet.	No. on Plan.	Area in Acres.	Description.
		1156·042	*Brought forward.*
CXXVII. 8.	41	5·784	Rough pasture.
,,	42	·512	Arable, ruins, stream, & waste.
,,	43	2·667	Rough pasture & roads.
,,	44	·474	House, arable, & waste.
,,	45	1·108	Arable, stream, shingle, & footpath
,,	46	·232	Houses, garden, & waste.
,,	47	2·585	Arable, embankment, & trees.
,,	48	1·410	Trust road.
,,	49	·323	Arable & quarry.
,,	50	1·600	Houses, gardens, arable, road, &c.
,,	51	·544	Market Place.
,,	52	10·216	Rough pasture & road.
,,	53	·164	Heathy pasture.
,,	54	2·433	Heathy pasture.
,,	55	1·559	Heathy pasture.
,,	56	·925	Houses & wooded slope.
,,	57	·334	Embankment & well.
,,	58	153·084	Rough pasture, streams, ruin, &c.
,,	59	5·483	Wood, footpath, & rocks.
,,	60	17·348	Rough pasture, footpath, & ruin.
CXXVIII. 5.	61	15·565	Arable, stream, rough pasture, &c.
,,	62	12·787	Arable & streams.
,,	63	15·132	Arable, streams, & road.
,,	64	4·068	Arable.
,,	65	1·461	Wood.
,,	66	3·574	Arable & streams.
,,	67	139·277	Rough pasture, roads, & rocks.
,,	68	1·291	Wood.
,,	69	20·958	Arable.
,,	70	18·682	Arable, ruin, road, & stream.
,,	71	4·909	Arable.
,,	72	2·885	Rough pasture, road, & stream.
,,	73	1·395	Rough pasture & stream.
,,	74	·629	Ruins, wood, & arable.
,,	75	4·216	Arable & road.
,,	76	2·376	Arable.
,,	77	·626	Houses, garden, arable, & waste.
,,	78	32·269	Arable, road, stream, &c.
,,	79	4·472	Arable.
,,	80	1·916	Arable.
,,	81	4·049	Arable & road.
,,	82	9·900	Trust road.
,,	83	4·023	Arable.
,,	84	·214	Arable & stream.
,,	85	·248	Arable & stream.
,,	86	·308	Arable & stream.
,,	87	·598	Arable & stream.
,,	88	·190	Arable & stream.
CXXVIII. 6.	89	·571	Arable & stream.
,,	90	·737	Arable & stream.
		1674·153	*Carried forward.*

No. of Sheet.	No. on Plan.	Area in Acres.	Description.
		1674·153	*Brought forward.*
CXXVIII. 6.	91	·889	Arable & stream.
,,	92	·231	Arable & stream.
,,	93	1·626	Moss.
,,	94	22·263	Arable, road, & quarry.
,,	95	·982	Rough pasture & rocks.
,,	96	20·014	Arable, road, & stream.
,,	97	·712	Houses, garden, & waste.
,,	98	14·398	Arable & stream.
CXXVIII. 7.	99	15·739	Arable, road, & stream.
,,	100	1·706	Rough pasture, road, & stream.
,,	101	17·902	Arable & road.
CXXVII. 12.	102	3·208	Wood & stream.
,,	103	4·517	Wooded slope.
,,	104	·666	Houses, garden, arable, & waste.
,,	105	2·088	Wood.
,,	106	·819	Rough pasture.
,,	107	12·906	Arable & road.
CXXVIII. 9.	108	6·240	Stream (part of).
,,	109	1·397	Wood.
,,	110	50·593	Arable & road.
,,	111	·542	Wood & stream.
,,	112	17·587	Rough pasture & stream.
,,	113	7·805	Wooded slope.
,,	114	·569	Heathy pasture.
,,	115	1479·278	Rough & heathy pasture, streams, &c
,,	116	10·094	Arable, rough pasture, &c.
,,	117	·520	Wood.
,,	118	13·735	Arable & embankment.
,,	119	25·683	Arable.
,,	120	·088	Wood.
,,	121	1·170	Arable.
,,	122	25·063	Arable.
,,	123	·105	Wood.
,,	124	·145	Wood.
,,	125	8·773	Rough pasture.
,,	126	6·757	Wood, road, & footpaths.
,,	127	·098	Wood.
,,	128	·181	Wood.
,,	129	16·259	Arable & wood.
,,	130	·440	Arable.
,,	131	·574	Wood, stream, & footpath.
,,	132	5·750	Wood & footpaths.
,,	133	·804	Wood.
CXXVIII. 10.	134	·258	Sheepfold.
,,	135	60·380	Arable.
,,	136	·339	Mill dam.
,,	137	·380	House, garden, road, & waste.
,,	138	1·440	Rough pasture, furze, & road.
,,	139	·898	Houses, garden, yard, & waste.
,,	140	·405	Wood, stream, & waste.
		3529·169	*Carried forward.*

No. of Sheet.	No. on Plan.	Area in Acres.	Description.
		3539·169	*Brought forward.*
CXXVIII. 10.	141	·396	Wood.
,,	142	17·244	Arable & stream.
,,	143	26·668	Arable & streams.
,,	144	13·417	Trust road.
,,	145	·216	Wood & stream.
,,	146	26·455	Arable & stream.
,,	147	28·404	Rough pasture.
,,	148	19·831	Heathy pasture, & streams.
,,	149	50·341	Arable, ruins, & stream.
,,	150	17·975	Rough pasture, furze, & stream.
,,	151	1·372	Wood.
,,	152	·612	Wood.
,,	153	12·131	Arable.
,,	154	4·589	Arable.
,,	155	15·238	Rough pasture, streams, pool, &c.
,,	156	·687	Wood.
,,	157	13·416	Arable.
,,	158	·685	Wood.
,,	159	7·704	Arable.
,,	160	·312	Wood.
,,	161	1·015	Rough pasture, furze, & stream.
,,	162	·519	Wood.
,,	163	3·746	Arable & stream.
,,	164	7·257	Arable.
,,	165	8·714	Arable.
,,	166	9·366	Arable.
,,	167	2·073	Private road & trees.
,,	168	8·719	Arable.
,,	169	2·411	Wood.
,,	170	1·467	Wood.
,,	171	·870	Wood, stream, & road.
,,	172	5·291	Rough pasture, furze, stream, &c.
,,	173	·457	Arable & stream.
,,	174	15·625	Arable & streams.
,,	175	1·963	Wood.
,,	176	·398	Wood.
,,	177	·529	Arable & wood.
,,	178	·720	Shingle, road, & stream.
,,	179	1·537	Wood.
,,	180	1·521	Houses, gardens, arable, road, &c.
,,	181	6·537	Arable & wood.
,,	182	8·796	Arable.
,,	183	10·504	Arable.
,,	184	·971	Arable.
CXXVIII. 11.	185	8·972	Arable.
,,	186	5·775	Arable embankment & road.
,,	187	·638	Shingle & stream.
,,	188	2·085	Arable & stream.
,,	189	·175	Road.
,,	190	·642	Arable, stream, & road.
		3916·155	*Carried forward.*

No. of Sheet.	No. on Plan.	Area in Acres.	Description.
		3916·155	*Brought forward.*
CXXVIII. 13.	191	·056	Wood.
,,	192	·221	Wood.
,,	193	·049	Arable.
,,	194	·761	Arable.
,,	195	1·036	Houses, gardens, &c.
,,	196	·254	Graveyard.
,,	197	·490	Wood, stream, & footpath.
,,	198	·721	Arable.
,,	199	·102	House & road.
,,	200	1·146	Wood & road.
,,	201	25·223	Rough pasture, stream, & road.
,,	202	·218	House, garden, road, & waste.
,,	203	5·696	Arable.
,,	204	2·068	River.
,,	205	5·434	Arable.
,,	206	·138	Wood.
,,	207	·041	Wood.
,,	208	8·778	Arable.
,,	209	·379	Wood.
,,	210	·631	Wood & stream.
,,	211	63·161	Arable & stream.
CXXVIII. 14.	212	11·423	Arable, road, & stream.
,,	213	·082	House, garden, & waste.
,,	214	·451	Wood.
,,	215	1·618	Statute labour road.
,,	216	·157	Wood.
,,	217	6·780	Arable.
,,	218	41·559	Arable & stream.
,,	219	1·915	Wood.
,,	220	14·161	Moss.
CXXXV. 1.	221	1·479	Wooded slope.
,,	222	8·587	Arable.
,,	223	12·601	Arable & footpath.
,,	224	·639	Houses, garden, yard, & waste.
,,	225	·314	Wooded slope.
,,	226	9·522	Arable, road, & footpath.
,,	227	·801	Houses, garden, & waste.
,,	228	3·026	Wooded slope.
,,	229	1·142	Private road.
,,	230	18·012	Arable & stream.
,,	231	1·449	Wooded slope.
,,	232	7·951	Arable & furze.
,,	233	·306	Wood.
,,	234	·624	Wooded slope.
,,	235	3·922	Arable.
,,	236	1·195	Trust road.
,,	237	2·261	Wood.
,,	238	6·951	Arable.
,,	239	·642	Slope & marsh.
,,	240	·122	House & garden.
		4192·450	*Carried forward.*

No. of Sheet.	No. on Plan.	Area in Acres.	Description.
		4192·450	*Brought forward.*
CXXXV. 1.	241	21·070	Arable & stream.
,,	242	1·571	Wood.
,,	243	6·810	Arable.
,,	244	9·390	Arable.
,,	245	15·573	Arable & furze.
,,	246	8·629	Arable.
,,	247	1·004	Wood.
,,	248	12·741	Arable & furze.
CXXXV. 2.	249	1·152	Wood.
,,	250	20·403	Arable.
,,	251	·670	Wood.
,,	252	·785	Arable & furze.
,,	253	·436	Wood & stream.
,,	254	1·587	House, gardens, yards, arable, &c.
,,	255	·751	Private road.
,,	256	·708	Houses, gardens, yard, & waste.
,,	257	2·865	Arable.
,,	258	26·391	Arable, cart road, & stream.
,,	259	22·199	Arable & stream.
,,	260	18·254	Arable.
,,	261	9·690	Arable.
,,	262	·211	House, garden, & waste.
,,	263	22·840	Arable.
,,	264	9·081	Arable.
,,	265	22·333	Arable & footpath.
,,	266	1·837	Private road.
,,	267	7·726	Heathy pasture & furze.
,,	268	106·890	Wood.
,,	269	10·758	Arable.
,,	270	·502	Wood.
,,	271	10·035	Arable.
,,	272	·976	Wood.
,,	273	·189	Wood.
,,	274	31·030	Arable.
,,	275	4·960	Heathy pasture, & furze.
,,	276	29·173	Arable, cart road, & furze.
,,	277	27·798	Arable.
,,	278	34·944	Arable, cart road, & stream.
,,	279	18·509	Wood.
,,	280	1·183	Houses, garden, yards, & waste.
CXXXV. 3.	281	10·716	Statute labour road.
,,	282	106·663	Wood.
,,	283	21·133	Arable & stream.
,,	284	15·780	Arable & streams.
,,	285	·254	Mill dam.
,,	286	12·532	Arable.
,,	287	4·233	Heathy pasture.
,,	288	18·684	Arable & furze.
,,	289	19·279	Arable & furze.
,,	290	5·059	Wood.
		4930·437	*Carrie l forward.*

No. of Sheet.	No. on Plan.	Area in Acres.	Description.
		4930·437	*Brought forward.*
CXXXV. 3.	291	18·546	Arable & furze.
,,	292	·732	Houses, garden, yard, & waste.
,,	293	15·729	Arable & stream.
,,	294	2·121	Wood.
,,	295	41·470	Arable & streams.
,,	296	22·709	Arable & stream.
,,	297	14·388	Arable.
,,	298	2·229	Wood.
,,	299	1·064	House, garden, yards, & waste.
,,	300	24·584	Arable & pool.
,,	301	·538	Wood.
,,	302	12·556	Wood.
,,	303	29·047	Arable & stream.
,,	304	15·890	Arable & forest trees.
,,	305	·856	Old quarry.
,,	306	31·114	Arable.
,,	307	10·636	Wood & cart road.
,,	308	14·204	Arable & stream.
,,	309	22·559	Arable & stream.
,,	310	5·937	Arable & stream.
,,	311	4·308	Arable.
,,	312	14·393	Arable & stream.
,,	313	6·752	Arable & stream.
,,	314	·710	Houses, gardens, yard, & waste.
,,	315	14·465	Arable & stream.
,,	316	8·911	Arable & stream.
,,	317	10·305	Arable.
,,	318	11·072	Arable & stream.
,,	319	25·014	Arable.
,,	320	·107	Road.
,,	321	2·948	Wood & road.
,,	322	17·124	Arable & cart road.
,,	323	14·188	Arable, stream, & cart road.
,,	324	17·713	Arable & stream.
,,	325	10·149	Arable & stream.
,,	326	2·158	Wood & footpath.
,,	327	·553	Private road.
,,	328	2·707	Wood.
,,	329	1·798	House, garden, yards, & waste.
,,	330	·502	Wood.
,,	331	12·955	Arable.
CXXXV. 4.	332	31·617	Arable & stream.
,,	333	30·873	Arable & stream.
CXXXIV. 8.	334	16·876	Arable & wood.
,,	335	18·687	Arable.
,,	336	3·674	Wooded slope.
,,	337	·390	Wood.
,,	338	6·576	Arable, wooded slopes, & stream.
,,	339	5·513	Arable & cart road.
,,	340	·461	Wood.
		5510·845	*Carried forward.*

No. of Sheet.	No. on Plan.	Area in Acres.	Description.
		5510·845	*Brought forward.*
CXXXIV. 8.	341	1·939	Refuse heaps.
,,	342	1·296	Refuse heaps.
,,	343	·744	Wood.
,,	344	1·092	Wooded slope, & stream.
,,	345	19·066	Arable & stream.
,,	346	·503	Wood.
,,	347	2·961	Statute labour road.
,,	348	1·001	Houses, stream, & waste.
,,	349	31·988	Arable & cart road.
,,	350	1·057	Wood.
,,	351	21·015	Arable.
,,	352	1·965	Wood.
,,	353	1·300	Refuse heap & wood.
,,	354	7·907	Wooded slopes, stream, &c.
,,	355	1·063	Rough pasture, & furze.
,,	356	6·766	Arable.
,,	357	1·019	Wood & stream.
,,	358	·210	House, gardens, & waste.
,,	359	4·068	Arable.
,,	360	·375	Refuse heap.
,,	361	·222	Arable.
,,	362	2·592	Wood.
,,	363	3·984	Wood.
,,	364	3·402	Wood.
,,	365	·825	Wood.
,,	366	17·026	Arable & cart road.
,,	367	24·579	Arable.
,,	368	13·121	Arable & rough pasture.
,,	369	5·587	Wood.
,,	370	12·189	Arable, wood, & stream.
,,	371	·765	Wooded slope & stream.
,,	372	4·813	Wood, footpaths, & stream.
,,	373	4·746	Arable & forest trees.
,,	374	3·254	Houses, gardens, yards, wood, &c.
,,	375	3·992	Arable & forest trees.
,,	376	·279	Island.
,,	377	3·497	Wooded slope.
,,	378	3·635	Arable.
,,	379	5·408	Wood & stream.
,,	380	·541	Wood.
,,	381	11·788	Arable.
,,	382	·656	Wood.
,,	383	12·790	Arable, wood, & cart road.
,,	384	2·856	Carriage drive & wood.
,,	385	·080	House, garden, & waste.
,,	386	13·952	Arable.
,,	387	·514	Wood.
,,	388	2·470	Wood.
,,	389	3·028	Statute labour road.
,,	390	·551	Wood.
		5781·322	*Carried forward.*

No. of Sheet.	No. on Plan.	Area in Acres.	Description.
		5781·322	*Brought forward.*
CXXXIV. 8.	391	8·005	Wood, stream, & cart road.
,,	392	·277	House, arable, & road.
,,	393	3·557	Arable.
,,	394	31·047	Wood, streams, & cart roads.
,,	395	11·475	Arable.
,,	396	9·753	Arable.
,,	397	·687	Wood.
,,	398	12·280	Arable.
,,	399	·261	Wood.
,,	400	15·772	Arable & stream.
,,	401	13·432	Arable.
,,	402	1·740	Wood.
,,	403	·521	Wood.
,,	404	·639	Wood.
,,	405	11·796	Arable.
,,	406	·126	Wood.
,,	407	·139	Wood.
,,	408	13·282	Arable & stream.
,,	409	·596	Wood.
,,	409a	·153	Road.
,,	410	5·606	Wood, cart roads, & arable.
,,	411	18·676	Arable.
,,	412	2·893	Wood & cart roads.
,,	413	·476	Wood.
,,	414	11·668	Arable & stream.
,,	415	7·141	Arable & stream.
,,	416	·293	Wood.
,,	417	2·073	Wood.
,,	418	14·516	Arable.
,,	419	·967	Wood.
,,	420	·993	Wood.
,,	421	2·471	Wood & stream.
,,	422	9·866	Arable.
,,	423	6·223	Arable.
CXXXV. 5.	424	9·635	River.
,,	425	·584	Old lime kilns & slope.
,,	426	14·494	Arable & wood.
,,	427	11·386	Arable.
,,	428	13·178	Arable.
,,	429	8·289	Arable.
,,	430	·270	Private road.
,,	431	·868	Devonshaw Tile Works.
,,	432	1·893	Old lime kiln, arable, & trees.
,,	433	10·186	Arable & road.
,,	434	·460	Wood & road.
,,	435	9·212	Arable, stream, & road.
,,	436	·726	Wood.
,,	437	8·544	Arable & road.
,,	438	5·368	Wood & slope.
,,	439	15·897	Wooded slope.
		6111·712	*Carried forward.*

No. of Sheet.	No. on Plan.	Area in Acres.	Description.
		6111·712	*Brought forward.*
CXXXV. 5.	440	9·419	Arable.
,,	441	·902	Houses, garden, arable, & road.
,,	442	3·883	Private road.
,,	443	·291	Wood & stream.
,,	444	·643	Garden.
,,	445	1·568	Arable.
,,	446	2·015	Ornamental ground.
,,	447	1·942	Houses, yards, &c.
,,	448	·084	Wood.
,,	449	13·306	Arable & stream.
,,	450	1·780	Wood, stream, & cart road.
,,	451	·250	Pond.
,,	452	1·743	Wood & carriage drive.
,,	453	16·155	Arable.
,,	454	·174	Wood.
,,	455	2·314	Houses, garden, yards, arable, &c.
,,	456	5·327	Rough pasture, slope, & cart roads
,,	457	1·091	Wood.
,,	458	2·118	Wood.
,,	459	1·276	Wood.
,,	460	·502	Wood & stream.
,,	461	9·534	Arable.
,,	462	·482	Wood.
,,	463	9·966	Wood & stream.
,,	464	·539	Road.
,,	465	10·899	Arable.
,,	466	·353	Wood.
,,	467	1·364	House, wood, & carriage drive.
,,	468	1·597	Wood.
,,	469	6·897	Arable.
,,	470	17·171	Trust road.
,,	471	·896	Wood.
,,	472	9·813	Arable.
,,	473	·684	Wood.
,,	474	11·399	Arable.
,,	475	7·627	Arable, stream, & forest trees.
,,	476	·567	Wood.
,,	477	5·615	Arable & stream.
,,	478	·360	Wood.
,,	479	5·537	Wooded slope.
,,	480	9·464	Arable.
,,	481	·959	House & yards.
,,	482	·852	Orchard.
,,	483	·557	Arable & quarry.
,,	484	·330	Wood.
,,	485	·431	House & arable.
,,	486	1·222	Wood & arable.
,,	487	12·868	Arable & stream.
,,	488	·243	Wood.
,,	489	6·544	Arable.
		6313·265	*Carried forward.*

No. of Sheet.	No. on Plan.	Area in Acres.	Description.
		6313·265	*Brought forward.*
CXXXV. 5.	490	9·132	Arable.
,,	491	·124	Wood.
,,	492	2·491	Private road.
,,	493	9·511	Arable.
,,	494	4·454	Stream.
,,	495	8·830	Arable.
,,	496	17·325	Arable & wood.
,,	497	·066	Wood.
,,	498	·241	Wood.
,,	499	·595	Wood.
,,	500	6·015	Arable.
,,	501	·161	Wood.
,,	502	·851	Wood.
,,	503	·219	Wood.
,,	504	·884	Wood.
,,	505	9·685	Arable.
,,	506	8·292	Arable.
,,	507	7·161	Arable.
,,	508	1·659	Arable & quarry.
,,	509	1·380	Rough pasture.
,,	510	·350	Wood.
,,	511	14·972	Rocky pasture.
,,	512	·284	Wood.
,,	513	5·032	Arable.
,,	514	·149	Wood.
,,	515	10·592	Arable.
,,	516	10·956	Arable.
,,	517	2·746	Wooded slope.
,,	518	2·808	Rough pasture.
,,	519	·412	Wood.
,,	520	·335	Wood.
,,	521	2·866	Wood.
,,	522	6·034	Rough pasture, & slope.
,,	522a	·079	Island.
,,	523	10·565	Arable.
,,	524	5·399	Wood & streams.
,,	525	6·359	Arable.
,,	526	·157	Wood.
,,	527	·240	House, garden, & waste.
,,	528	1·142	Wood.
,,	529	10·246	Wood.
,,	530	·186	Wood.
,,	531	12·581	Arable.
,,	532	7·943	Arable.
,,	533	1·141	Wood & quarry.
,,	534	1·054	Houses, garden, yards, & waste
,,	535	6·309	Arable & stream.
,,	536	·198	Garden.
,,	537	·145	House & arable.
,,	538	·393	Road & wood.
		6524·014	*Carried forward.*

No. of Sheet.	No. on Plan.	Area in Acres.	Description.
		6524·014	*Brought forward.*
CXXXV. 5.	539	·080	Wood.
,,	540	6·912	Arable.
,,	541	11·735	Arable.
,,	542	7·341	Arable.
,,	543	·390	Houses & gardens.
,,	544	1·531	Houses, arable, & roads.
,,	545	1·793	Arable.
,,	546	·381	Arable.
,,	547	1·009	Arable.
,,	548	·244	Rough pasture.
,,	549	·092	House & garden.
,,	550	1·414	Arable.
,,	551	·710	House & arable.
,,	552	·210	House & garden.
,,	553	11·311	Arable & wood.
,,	554	5·597	Wood.
,,	555	3·452	Slope & rough pasture.
,,	556	11·178	Arable.
,,	557	11·612	Arable.
,,	558	3·074	Wood.
,,	559	16·177	Arable & stream.
,,	560	11·343	Arable & cart road.
,,	561	·123	Wood.
,,	562	·397	Wood.
,,	563	3·740	Arable.
,,	564	11·001	Arable.
,,	565	3·750	Arable.
,,	566	6·538	Arable.
,,	567	3·334	Rough pasture, furze, & slope.
,,	568	1·558	Arable & cart road.
,,	569	·960	Arable.
,,	570	·199	Wood.
,,	571	4·459	Arable, slope, & trees.
,,	572	9·453	Arable.
,,	573	5·925	Arable.
,,	574	2·465	Arable.
,,	575	·504	House & arable.
,,	576	9·763	Arable, stream, & rough pasture.
,,	577	8·729	Arable, stream, & rough pasture.
,,	578	1·925	Rough pasture & furze.
,,	579	6·298	Arable & cart road.
,,	580	·829	Wood.
,,	581	1·954	Wood.
,,	582	9·730	Arable & trees.
,,	583	2·109	Heathy pasture, & fir trees.
,,	584	·515	Wood.
,,	585	·962	Private road.
,,	586	10·374	Arable & stream.
,,	587	2·502	Houses, gardens, arable, & road.
,,	588	3·006	Arable.
		6744·702	*Carried forward.*

No. of Sheet.	No. on Plan.	Area in Acres.	Description.
		6744·702	*Brought forward.*
CXXXV. 5.	589	6·657	Arable.
,,	590	1·113	Houses, gardens, & waste.
,,	591	1·490	Houses, gardens, road, & waste.
,,	592	·350	House & arable.
,,	593	·822	Arable & stream.
,,	594	1·722	Houses, arable, yard, & road.
,,	595	4·902	Arable & stream.
,,	596	17·091	Arable & stream.
,,	597	11·869	Arable & stream.
,,	598	·513	Wood.
,,	599	12·328	Arable & slope.
,,	600	6·340	Arable & stream.
,,	601	3·127	Arable & slope.
,,	602	·270	House, garden, & waste.
,,	603	1·497	Houses, garden, yard, arable, &c.
,,	604	·417	Houses, garden, & arable.
,,	605	·297	House & garden.
,,	606	10·592	Arable & stream.
,,	607	5·721	Arable & stream.
,,	608	·205	Road.
,,	609	·491	Road.
,,	610	2·829	Arable.
,,	611	·260	House, garden, road, & waste.
,,	612	1·795	Arable.
,,	613	4·036	Arable.
,,	614	·300	Arable.
,,	615	2·416	Arable.
,,	616	·134	House, ruin, & garden.
,,	617	3·237	Arable & stream.
,,	618	·034	House.
,,	619	1·488	Arable & stream.
,,	620	·154	House & arable.
,,	621	7·050	Arable.
,,	622	·565	Road.
,,	623	3·818	Arable & stream.
,,	624	·107	Wood.
,,	625	13·599	Arable & stream.
,,	626	·511	Houses, garden, & waste.
,,	627	21·266	Arable, cart road, & stream.
,,	628	10·640	Arable.
,,	629	·215	Wood.
,,	630	15·618	Arable & stream.
,,	631	2·643	Trust road.
,,	632	1·447	Arable.
,,	633	6·875	Moss.
,,	634	2·170	Arable.
,,	635	9·539	Arable.
CXXXV. 6.	636	9·622	Arable & stream.
,,	637	·408	Wood.
,,	638	·260	Wood.
		6955·552	*Carried forward.*

No. of Sheet.	No. on Plan.	Area in Acres.	Description.
		6955·552	*Brought forward.*
CXXXV. 6.	639	7·695	Arable & cart road.
,,	640	6·152	Arable & stream.
,,	641	9·105	Arable, footpath, & furze.
,,	642	8·923	Arable.
,,	643	9·744	Arable & stream.
,,	644	6·873	Arable & cart road.
,,	645	1·097	Arable.
,,	646	7·844	Arable & cart road.
,,	647	2·906	Houses, shed, & arable.
,,	648	16·653	Arable, stream, & cart roads.
,,	649	22·397	Arable.
,,	650	·659	Road.
,,	651	10·306	Rough pasture.
,,	652	8·326	Moss.
,,	653	8·036	Arable & stream.
,,	654	1·211	Wood.
,,	655	5·626	Arable.
,,	656	6·635	Arable.
,,	657	22·609	Arable.
,,	658	12·985	Arable & stream.
,,	659	·313	Arable.
,,	660	9·159	Arable.
,,	661	7·664	Arable.
,,	662	6·999	Arable & stream.
,,	663	3·429	Wood.
,,	664	8·212	Arable & stream.
,,	665	7·636	Arable.
,,	666	·880	Houses, garden, yard, arable, &c.
,,	667	15·813	Arable, quarry, & furze.
,,	668	23·650	Arable & stream.
,,	669	·355	House, garden, pond, & waste.
,,	670	6·122	Arable.
,,	671	1·883	Arable & cart road.
,,	672	11·743	Arable & stream.
,,	673	9·524	Arable & stream.
,,	674	40·998	Arable.
,,	675	2·034	Wood.
,,	676	32·477	Arable & stream.
,,	677	31·303	Arable.
,,	678	1·649	Wood.
,,	679	14·436	Arable.
,,	680	14·500	Arable.
,,	681	·680	Wood.
,,	682	1·055	Houses, garden, arable, & waste.
,,	683	2·178	Arable.
,,	684	·138	Wood.
,,	685	3·882	Wood.
,,	686	49·315	Arable & stream.
,,	687	20·548	Arable & stream.
,,	688	1·629	Public road.
		7461·538	*Carried forward.*

No. of Sheet.	No. on Plan.	Area in Acres.	Description.
		7461·538	*Brought forward.*
CXXXV. 6.	689	15·982	Arable.
,,	690	·151	Wood.
,,	691	1·758	Houses, garden, yards, arable, &c.
,,	692	2·078	Public road.
,,	693	2·004	Wood.
,,	694	·239	Double fence.
,,	695	25·176	Arable & stream.
,,	696	27·955	Arable & stream.
,,	697	·785	Houses, garden, arable, & waste.
,,	698	3·268	Wood.
,,	699	1·649	Arable.
,,	700	·130	Arable.
,,	701	6·068	Wood.
,,	702	4·879	Wood.
,,	703	1·780	Wood.
,,	704	32·180	Arable.
,,	705	·673	Private road.
,,	706	31·116	Arable.
,,	707	12·410	Arable & cart road.
,,	708	26·761	Arable.
,,	709	·118	Pond.
,,	710	35·393	Arable, house, & forest trees.
,,	711	3·334	Rocky pasture.
,,	712	12·094	Arable.
,,	713	·120	Pond.
,,	714	31·566	Arable & cart road.
,,	715	13·057	Arable, forest trees, & streams.
,,	716	4·943	Wood & stream.
,,	717	8·419	Rocky pasture.
,,	718	24·338	Arable.
CXXXV. 7.	719	18·389	Arable & stream.
,,	720	5·010	Wood.
,,	721	16·489	Arable & stream.
,,	722	26·442	Arable.
,,	723	·847	Wood & quarry.
,,	724	·865	Houses, garden, yards, road, &c.
,,	725	·858	Wood.
,,	726	23·492	Arable & forest trees.
,,	727	·669	Wood.
,,	728	·742	Garden.
,,	729	21·588	Arable, house, forest trees, & slope.
,,	729a	·055	House.
,,	730	21·084	Arable.
,,	731	9·877	Arable & stream.
,,	732	1·853	Arable & stream.
,,	733	·332	Wood.
,,	734	9·179	Arable & stream.
,,	735	10·224	Arable & stream.
,,	736	1·685	Arable & forest trees.
,,	737	14·064	Arable & stream.
		7975·706	*Carried forward.*

No. of Sheet.	No. on Plan.	Area in Acres.	Description.
		7975·706	*Brought forward.*
CXXXV. 7.	738	3·134	Wood & footpath.
,,	739	20·783	Arable.
,,	740	26·269	Arable & forest trees.
,,	741	1·345	Wood.
,,	742	23·922	Arable & streams.
,,	743	18·811	Arable & streams.
,,	744	21·357	Arable & stream.
,,	745	2·155	Wood & streams.
,,	746	27·331	Arable.
,,	747	·497	Wood.
,,	748	21·573	Arable.
,,	749	14·020	Arable & stream.
,,	750	11·690	Arable & stream.
,,	751	27·710	Arable.
,,	752	9·586	Arable & stream.
,,	753	7·681	Arable & stream.
,,	754	2·299	Wood & stream.
,,	755	19·008	Arable & cart road.
CXXXV. 8.	756	6·418	Wood & streams.
CXXXIV. 12.	757	2·896	Arable.
,,	758	·089	House, garden, & waste.
,,	759	1·309	Houses, gardens, shrubs, & waste.
,,	760	19·962	Arable & cart road.
,,	761	14·234	Arable, ruins, & cart road.
,,	762	·070	House & waste.
,,	763	·400	Statute labour road.
,,	764	·178	House, garden, & waste.
,,	765	6·053	Arable.
,,	766	3·935	Arable.
,,	767	·154	House & garden.
,,	768	1·492	Houses, gardens, & waste.
,,	769	13·628	Arable & stream.
,,	770	·311	House, garden, & waste.
,,	771	4·665	Wood.
,,	772	13·803	Arable.
,,	773	13·106	Arable.
,,	774	·411	Wood & stream.
,,	775	·657	Church & grave yard.
,,	776	7·919	Arable.
,,	777	8·191	Arable.
,,	778	1·521	Houses, gardens, arable, & waste.
,,	779	·280	House, garden, & waste.
,,	780	·094	Arable.
,,	781	·306	Houses, garden, & waste.
,	782	6·814	Arable.
,,	783	11·377	Arable
,,	784	·067	Wood.
,,	785	·262	Road.
,,	786	1·440	Houses, gardens, yards, & road.
,,	787	·898	Wood.
		8377·817	*Carried forward*

No. of Sheet.	No. on Plan.	Area in Acres.	Description.
		8377·817	*Brought forward.*
CXXXIV. 12.	788	6·488	Arable.
,,	789	1·433	Wood.
,,	790	11·880	Arable & wood.
,,	791	11·710	Arable & stream.
,,	792	12·463	Arable & stream.
,,	793	·245	Wood.
,,	794	8·906	Arable & stream.
,,	795	·742	Wood.
,,	796	13·074	Arable & forest trees.
,,	797	11·884	Arable & cart road.
,,	798	·271	Houses, garden, & waste.
,,	799	3·788	Arable.
,,	800	9·630	Arable.
,,	801	8·145	Arable & stream.
,,	802	8·444	Arable & cart road.
,,	803	3·088	Arable.
,,	804	1·272	Wood & stream.
,,	805	8·460	Arable & stream.
,,	806	6·547	Arable & stream.
,,	807	10·043	Arable & stream.
,,	808	11·184	Arable.
,,	809	·457	House & garden.
,,	810	10·322	Arable.
,,	811	·337	Wood & stream.
,,	812	3·033	Arable & footpath.
,,	813	9·601	Arable.
,,	814	6·428	Arable.
,,	815	·429	Private road.
,,	816	1·462	Wood.
,,	817	·269	Wood.
,,	818	·166	House & garden.
,,	819	5·524	Statute labour road.
,,	820	34·505	Arable.
,,	821	·660	Houses, garden, road, & waste.
,,	822	9·653	Arable & stream.
,,	823	1·230	Wood.
,,	824	1·557	Private road.
,,	825	24·434	Arable & cart road.
,,	826	·735	Wood.
,,	827	12·923	Arable & stream.
,,	828	9·030	Arable & stream.
,,	829	9·422	Arable & stream.
,,	830	13·952	Arable & stream.
,,	831	9·533	Heathy pasture & stream.
,,	832	5·116	Arable.
,,	833	16·512	Arable & cart road.
,,	834	2·510	Wood.
,,	835	10·447	Arable, wood, & cart road.
,,	836	1·544	Wood.
,,	837	·236	Wood.
		8729·541	*Carried forward.*

No. of Sheet.	No. on Plan.	Area in Acres.	Description.
		8729·541	*Brought forward.*
CXXXIV. 12.	838	7·596	Arable, cart road, & wood.
,,	839	·857	Wood.
,,	840	1·935	Wood.
,,	841	12·020	Arable & stream.
,,	842	1·658	Wood.
,,	843	15·531	Arable.
,,	844	12·311	Arable.
,,	845	9·599	Arable.
,,	846	2·474	Private road.
,,	847	·578	Wood.
,,	848	11·810	Wood.
,,	849	5·170	Arable & cart road.
,,	850	1·763	Wooded slope & stream.
,,	851	·465	House, garden, yard, & waste.
,,	852	·996	Wood.
,,	853	12·564	Wood & stream.
,,	854	23·642	Heathy pasture.
,,	855	1·675	Moss.
,,	856	35·727	Arable & stream.
,,	857	8·731	Wood.
,,	858	1·164	Arable & stream.
,,	859	·345	Heathy pasture.
,,	860	5·816	Wood & stream.
CXXXV. 9.	861	11·633	Arable.
,,	862	·546	House, garden, & waste.
,,	863	·330	Arable, forest trees, & cart roads.
,,	864	4·976	Arable.
,,	865	·327	Arable.
,,	866	·873	Houses, garden, yard, & waste.
,,	867	4·389	Arable.
,,	868	1·665	Wood.
,,	869	·923	Wood.
,,	870	·154	Wood.
,,	871	9·428	Arable.
,,	872	4·995	Wood.
,,	873	·259	House, garden, & waste.
,,	874	17·538	Arable.
,,	875	·277	Private road.
,,	876	1·573	Private road.
,,	877	·567	House, garden. arable, & waste.
,,	878	1·077	Rough pasture & furze.
,,	879	1·232	Slopes.
,,	880	10·111	Arable.
,,	881	1·773	Wood.
,,	882	20·221	Arable & cart road.
,,	883	11·832	Arable.
,,	884	16·109	Arable.
,,	885	·901	Arable.
,,	886	·246	Wood.
,,	887	·583	Rough pasture.
		9028·506	*Carried forward.*

No. of Sheet.	No. on Plan.	Area in Acres.	Description.
		9028·506	*Brought forward.*
CXXXV. 9.	888	10·489	Arable.
,,	889	9·266	Arable.
,,	890	13·824	Arable.
,,	891	1·771	Rough pasture.
,,	892	1·574	Private road.
,,	893	·157	Wood & stream.
,,	894	·712	House & arable.
,,	895	2·278	Arable.
,,	896	·166	Wood.
,,	897	5·967	Arable.
,,	898	2·450	Wood.
,,	899	·695	Arable.
,,	900	8·155	Wood, cart road, & stream.
,,	901	1·645	Wood.
,,	902	1·752	Wood.
,,	903	2·089	Wood.
,,	904	4·530	Statute labour road.
,,	905	·618	Wood.
,,	906	2·636	Wood.
,,	907	·256	House, garden, & waste.
,,	908	·520	Private road & quarry.
,,	909	16·544	Arable.
,,	910	·620	Wood.
,,	911	20·831	Arable.
,,	912	·468	Wood.
,,	913	·942	Private road.
,,	914	1·142	Wood.
,,	915	·251	House, garden, & waste.
,,	916	·430	Wood.
,,	917	·816	Private road.
,,	918	10·868	Arable.
,,	919	11·195	Arable.
,,	920	·770	Private road.
,,	921	29·416	Arable & stream.
,,	922	·413	Wood.
,,	923	·108	Wood.
,,	924	·199	Wood & stream.
,,	925	9·877	Arable.
,,	926	·218	Marsh.
,,	927	·499	Marsh.
,,	928	·297	Wood.
,,	929	3·926	Arable.
,,	930	·502	Wood.
,,	931	·558	Wood.
,,	932	7·683	Arable.
,,	933	·839	Heathy pasture.
,,	934	·437	Rough pasture.
,,	935	·211	Wood & stream.
,,	936	·088	Wood.
,,	937	6·994	Arable.
		9227·198	*Carried forward.*

No. of Sheet	No. on Plan.	Area in Acres.	Description.
		9227·198	*Brought forward.*
CXXXV. 9.	938	·640	Wood & stream.
,,	939	2·975	Houses, yards, arable, & wood.
,,	940	·139	Wood.
,,	941	·913	Garden & arable.
,,	942	·541	Wood.
,,	943	17·033	Arable & cart road.
,,	944	·082	House & garden.
,,	945	·138	Wood & footpath.
,,	946	20·393	Arable & footpath.
,,	947	2·458	Houses & ornamental ground.
,,	948	·310	Wood.
,,	949	·101	House & garden.
,,	950	20·344	Arable.
,,	951	7·038	Arable.
,,	952	7·327	Wood & marsh.
,,	953	7·332	Wood.
,,	954	1·650	Private road.
,,	955	18·685	Arable.
,,	956	1·251	Wood.
,,	957	16·672	Arable & stream.
,,	958	·941	Wood.
,,	959	13·948	Arable.
,,	960	·424	Private road.
,,	961	15·346	Arable.
,,	962	·712	Houses, gardens, yards, & waste.
,,	963	14·812	Arable.
,,	964	·176	Pond.
,,	965	19·685	Arable.
,,	966	6·938	Arable & stream.
,,	967	2·502	Wood & stream.
,,	968	1·278	Wood.
,,	969	·959	Private road.
,,	970	12·397	Arable.
,,	971	12·175	Arable, stream, & cart road.
,,	972	7·041	Arable & stream.
,,	973	·283	Wood.
,,	974	·426	Wood.
,,	975	·211	Wood & stream.
,,	976	7·138	Arable & stream.
,,	977	5·660	Arable.
,,	978	10·175	Arable & stream.
,,	979	1·713	Wood.
,,	980	1·218	Wood.
,,	981	14·185	Arable & cart road.
,,	982	11·988	Arable.
,,	983	12·316	Arable & cart road.
,,	984	6·457	Arable.
,,	985	·372	Wood.
,,	986	5·298	Arable.
,,	987	26·567	Arable & stream.
		9566·561	*Carried forward.*

No. of Sheet.	No. on Plan.	Area in Acres.	Description.
		9566·561	*Brought forward.*
CXXXV. 9.	988	·257	Wood.
,,	989	13·091	Arable & stream.
,,	990	2·450	Rough pasture.
,,	991	·483	Rough pasture.
,,	992	·576	Wood.
,,	993	2·143	Arable.
,,	994	5·068	Arable.
,,	995	·857	Wood & stream.
,,	996	13·793	Arable & stream.
,,	997	5 642	Public road.
,,	998	6·685	Arable & road.
,,	999	·195	House, garden, & waste.
,,	1000	19·434	Arable & streams.
,,	1001	11·468	Arable.
,,	1002	19·721	Arable.
,,	1003	·275	Wood.
,,	1004	5·783	Arable.
,,	1005	2·008	Furze, &c.
,,	1006	·622	Wood.
,,	1007	11·927	Arable, stream, & slope.
,,	1008	9·849	Arable & forest trees.
CXXXIV. 16.	1009	1·987	Arable & stream.
,,	1010	2·847	Wood.
,,	1011	·926	Arable & stream.
,,	1012	2·993	Houses, gardens, & roads.
,,	1013	·384	Wood.
,,	1014	·424	Wood.
,,	1015	1·402	Statute labour road.
,,	1016	·160	Wood.
,,	1017	4·590	Arable.
,,	1018	11·278	Arable.
,,	1019	2·275	Arable.
,,	1020	6·486	Arable & stream.
,,	1021	11·244	Arable & streams.
,,	1022	9·623	Arable & streams.
,,	1023	·366	Private road.
,,	1024	·520	Houses & road.
,,	1025	·386	Wood.
,,	1026	·425	Garden & arable.
,,	1027	15·989	Arable & house.
,,	1028	·078	Wood.
,,	1029	14·928	Arable & stream.
,,	1030	12·293	Arable.
,,	1031	9·461	Arable, stream, & cart road.
,,	1032	7·693	Arable & stream.
,,	1033	·405	Wood.
,,	1034	8·821	Arable.
,,	1035	1·060	Wood.
,,	1036	·189	Road.
,,	1037	2·570	Public road.
		9830·691	*Carried forward.*

No. of Sheet.	No. on Plan.	Area in Acres.	Description.
		9830·691	*Brought forward.*
CXXXIV. 16.	1038	·645	Wood.
,,	1039	13·238	Arable & stream.
,,	1040	3·818	Arable.
,,	1041	·121	Wood.
,,	1042	3·327	Wood.
,,	1043	·125	Furze.
,,	1044	14·944	Arable.
,,	1045	3·383	Wood.
,,	1046	15·629	Arable.
,,	1047	2·143	Wood.
,,	1048	22·842	Arable.
,,	1049	1·166	Wood & stream.
,,	1050	2·744	Wood & stream.
,,	1051	23·794	Arable.
,,	1052	·106	Wood.
,,	1053	·308	Wood.
,,	1054	·449	Wood.
,,	1055	11·941	Arable.
,,	1056	1·701	Wood.
,,	1057	20·162	Arable.
,,	1058	18·065	Arable.
,,	1059	2·345	Wood.
,,	1060	5·810	Arable.
,,	1061	10·693	Arable.
,,	1062	16·573	Arable & cart roads.
,,	1063	·259	Wood.
,,	1064	1·038	Houses, garden, yards, & waste.
,,	1065	3·369	Wood, slope, & stream.
,,	1066	17·500	Arable.
,,	1067	2·951	Wooded slope, & stream.
,,	1068	23·309	Arable.
,,	1069	2·958	Wood
,,	1070	·735	Houses, garden, yards, & waste.
,,	1071	·496	Wood.
,,	1072	58·460	Arable.
,,	1073	·536	Wood & stream.
CXXXV. 13.	1074	3·551	Public road.
,,	1075	20·082	Arable.
,,	1076	·927	Wood.
,,	1077	4·844	Arable.
,,	1078	·251	Rough pasture.
,,	1079	44·426	Heathy pasture.
,,	1080	5·600	Arable & stream.
,,	1081	15·321	Arable & stream.
,,	1082	2·501	Rough pasture.
,,	1083	9·187	Arable & slope.
,,	1084	1·684	Heathy pasture.
,,	1085	2·986	Wood.
,,	1086	·800	Marsh.
,,	1087	26·912	Rough & heathy pasture.
		10277·446	*Carried forward.*

No. of Sheet.	No. on Plan.	Area in Acres.	Description.
		10277·446	*Brought forward.*
CXXXV. 13.	1088	4·360	Statute labour road.
,,	1089	1·590	Houses, gardens, yards, arable, &c
,,	1090	2·533	Arable.
,,	1091	5·271	Arable.
,,	1092	36·360	Arable.
,,	1093	10·187	Arable.
,,	1094	·212	House, garden, & waste.
,,	1095	1·740	House, garden, yard, arable, &c.
,,	1096	7·929	Arable.
,,	1097	19·032	Arable & stream.
,,	1098	11·230	Arable.
,,	1099	1·295	Private road.
,,	1100	·695	Wood & stream.
,,	1101	7·365	Arable & stream.
,,	1102	8·356	Arable & stream.
,,	1103	5·243	Arable & cart road.
,,	1104	7·198	Arable.
,,	1105	·331	Wood.
,,	1106	3·105	Arable.
,,	1107	1·091	House, garden, arable, & waste.
,,	1108	8·435	Arable.
,,	1109	7·114	Arable.
,,	1110	15·652	Arable.
,,	1111	8·596	Arable & stream.
		10452·366	

RECAPITULATION.

10332·967	Land.
23·654	Water.
95·745	Public Roads.
10452·366	Total Area of the Parish of Fossaway, in the County of Perth.

INDEX TO PLACES

IN THE

PARISH OF FOSSAWAY.

COUNTY OF PERTH.

Name of Place.	No. of Sheet. 6 inch scale.	25·344 in. scale.	Descriptive Remarks.
Arndean.	CXXXIV.	8	A mansion house.
Aikenend.	,,	12	Cot houses, stables, &c.
Aldie Castle (16th century)	CXXXV.	7	
Black Law.	CXIX.	14	
Black Creich Hill.	CXXVII.	4	
Blacklinn Bridge.	,,	8	
Black Linn.	,,	8	
Burnt Hill.	CXXVIII.	1	
Bogle Burn.	,,	5	
Blairbane.	CXXXIV.	8	A cot house.
Ball Green.	,,	8	A small tract of low ground
Blairingone.	,,	12	A small village.
Broom.	,,	12	A large farmsteading.
Backside.	CXXXV.	3	A farmsteading.
Barnhill.	,,	9	A farmsteading.
Creich Burn.	CXXVII.	8	
Coalsknowe.	CXXVIII.	1	A farmsteading.
Cairnboe Stewart.	,,	6	A large farmsteading.
Cross Burn.	,,	10	
Cowden Knowe.	CXXXIV.	8	
Church (Quoad Sacra).	,,	12	
Cadger Ford.	,,	12	
Caldron Linn.	CXXXV.	1	
Craiglaw.	,,	2	A farmsteading.
Craiglawhill.	,,	2	A farmsteading.
Carden.	,,	2	A farmsteading.
Carleith.	,,	2	A small circular enclosure
Craigton.	,,	5	A farmsteading.
Coupsteps.	,,	5	A small house with a few acres of land attached.
Craigend.	,,	5	A farmsteading.
Crosshead.	,,	5	A neat dwelling with offices
Cocklaw.	,,	5	A farmsteading.
Castlebig.	,,	9	A farmsteading.
Cairnfold.	,,	13	A farmsteading.
Downhill.	CXXVII.	8	A small village or hamlet.
Down Hill.	CXXVIII.	5	
Downiesdrum.	CXXXIV.	12	A small farmsteading.
Devonshaw Tile Works.	CXXXV.	5	

Name of Place.	No. of Sheet. 6 inch scale.	No. of Sheet. 25·344 in. scale.	Descriptive Remarks.
Devonshaw Feus.	CXXXV.	5	A few cottages with gardens attached.
Easter Creich Burn.	CXXVII.	4	
Easter Downhill.	,,	12	A farmsteading.
Easter Fossaway.	CXXVIII.	10	A farmsteading.
Easter Solsgirth.	CXXXIV.	12	A farmsteading.
Easter Muirhead.	,,	16	A farmsteading.
East Hilton.	CXXXV.	3	A farmsteading.
Edgehead.	,,	5	Two cot houses.
Fanny Hill.	CXIX.	13	
Fanny Burn.	CXXVIII.	1	
Fannyhill Burn.	,,	1	
Fernyhill.	,,	1	A farmsteading.
Fossaway Church (site of	,,	13	
Fossaway Lodge.	,,	13	A cottage residence or villa
Fiddlerstone.	CXXXV.	2	A small cottage.
Fernyhole Well.	,,	5	
Glendey Burn.	CXXVIII.	5	
Golland Burn.	,,	6	
Glen Queich.	,,	6	
Grave Yard.	,,	13	
Gateside.	CXXXIV.	12	A small cottage & smithy.
Gairney Water.	CXXXV.	3	
Gairney Glen.	,,	5	
Gairney Burn.	,,	5	
Gibson's Craig.	,,	5	
Gartwhinean.	,,	5	A farmsteading.
Gartwhinean Feus.	,,	5	About half dozen cottages.
Hall Burn.	CXXVII.	8	
Hog Rig.	CXXVIII.	2	
Hilton of Aldie.	CXXXV.	3	A farmsteading.
Howfold.	,,	13	A farmsteading.
Howfold Cottage.	,,	13	
Knowehead.	CXXVII.	8	A small cottage.
Kalesquy Linn.	CXXVIII.	10	
King's Seat.	CXXXIV.	8	A recess in a rocky cliff.
Keppocks.	CXXXV.	6	A farmsteading.
Keithhills.	,,	6	A farmsteading.
Lamb Burn.	CXIX.	13	
Lamb Linn.	CXXVIII.	1	
Lee Burn.	,,	2	
Lendrick Hill.	,,	5	
Lady's Hall.	CXXXIV.	12	A range of two old cottages
Lambhill Burn.	,,	12	
Lambhill Cottage.	CXXXV.	9	
Lambhill.	,,	9	A farmsteading.
Lambhill Colliery.	,,	9	

Name of Place.	No. of Sheet. 6 inch scale.	No. of Sheet. 25·344 in. scale.	Descriptive Remarks.
Market Inn P. H.	CXXVII.	8	
Myrehaugh.	CXXVIII.	1	A small farmsteading.
March Burn.	,,	5	
Myrehaugh Hill.	,,	5	
Mains of Blairingone.	CXXXIV.	8	A farmsteading.
Manse.	,,	12	
Muir Mill (Corn & Flour).	,,	12	
Mossendgreen.	CXXXV.	5	A farmsteading.
Mutehill.	,,	5	A small dwelling & a few acres of land attached.
Mossendgreen Tile Works.	,,	6	
Maidenwells.	,,	6	A small cot house.
Monksgrave.	,,	9	A small cottage.
Newhall.	CXXXIV.	16	A small farmsteading.
Nether Dalkeith.	CXXXV.	1	A farmsteading.
Netherton.	,,	5	A farmsteading.
Over Dalkeith.	,,	1	A farmsteading.
Peat Burn.	CXXVIII.	5	
Pow Burn.	,,	10	
Palace Brae.	CXXXIV.	8	
Pow Burn.	CXXXV.	3	
Powmill.	,,	5	A farmsteading.
Pathhead.	,,	5	A few labourers' cottages.
Powmill Bridge.	,,	5	
Parks of Aldie.	,,	7	An old farmsteading.
Pitfar.	,,	9	A good farmsteading.
Pow Bridge.	,,	6	
Rooking Linn.	CXXVIII.	6	
River Devon.	CXXXIV.	8	
Rough Cleugh.	,,	16	
Rumbling Bridge T. P.	CXXXV.	1	
Rumbling Bridge.	,,	1	
Rough Cleugh Burn.	,,	13	
St. Serf's Bridge (remains of)	CXXVII.	12	
South Queich Water.	CXXVIII.	6. 10. 11	
Supposed Site of the Earls of Tullibardine's House.	CXXXIV.	8	
School.	,,	12	
Solsgirth.	,,	16	A farmsteading.
Tormankine.	CXXVII.	8	A large hill.
Thornton Hill.	CXXVIII.	10	
Thorny Burn.	,,	10	
Thornton.	,,	10	A small dwelling house.
Threapmuir.	CXXXV.	3	A farmsteading.
The Monk's Grave.	,,	5	
Thimblehall.	,,	5	A small dwelling house with a few acres of land attached

Name of Place.	No. of Sheet. 6 inch scale.	No. of Sheet. 25·344 in. scale.	Descriptive Remarks.
Tethyknowe.	CXXXV.	13	A farmsteading.
Vicar's Bridge.	CXXXIV.	8	
Whiteriggs.	CXXVIII.	5	A farmsteading.
Wester Fossaway.	,,	10	A farmsteading.
Wester Muirhead.	CXXXIV.	16	A farmsteading.
Westmuir.	CXXXV.	5	A farmsteading.
Wester Aldie.	,,	6	A farmsteading.
Whistlemount.	,,	9	A row of small cottages.

AGENTS FOR THE SALE

OF THE

ORDNANCE PLANS.

ENGLAND.

London	Mr. J. Arrowsmith, 10, Soho Square, W. Messrs. Letts, Son, & Co., 8, Royal Exchange, E.C. Messrs. Longman & Co., Paternoster Row, E.C. Mr. E. Stanford, 6, Charing Cross, S.W. Messrs. Vacher & Son, 29, Parliament Street, S.W. Messrs. Webster & Co., 60, Piccadilly, W. Messrs. G. Philip & Son, 32, Fleet Street, E.C.; & L'pool. Mr. J. Wyld, Charing Cross. Dr. J. J. Whitty, C.E., 35, Parliament Street, S.W.
Appleby	Mr. J. Whitehead.
Alnwick	Mr. M. Smith.
Bath	Messrs. Sims & Son.
Birmingham	Messrs. Napper & Wright
Beverley	Mr. John Kemp.
Bolton	Mr. H. Bradbury.
Bristol	Mr. John Lavars.
Bishop Auckland	Mr. M. Braithwaite.
Barnard Castle.	Messrs. J. & R. W. Atkinson.
Cleveland, Yorkshire	Mr. George Dixon.
Cardiff	Mr. Hugh Bird.
Carlisle	Messrs. Thurnam & Sons.
Coventry	Mr. Edward Wright.
Chelmsford	Mr. Thomas B. Arthy.
Darlington	Mr. H. Penney.
Durham	Mr. George Andrews.
Fareham	Mr. George Sutton.
Gloucester	Messrs. G. J. Wait & Co.
Great Ayton, nr. Stokesley, Yorkshire	Mr. G. Dixon.
Hartlepool	Messrs. Pearson & Co.
Huddersfield	Mr. A. L. Peace.
Hull	Mr. J. W. Leng.
Kirkby Lonsdale	Mr. R. Morphet.
Kendal	Mr. T. Atkinson.
Keswick	Mr. James Mayo.
Liverpool	Messrs. G. Philip & Son. Messrs. Webb & Hunt. Mr. J. R. Isaac.
Leeds	Mr. J. Smith.
Longton	Mr. F. S. Wright.
Longport, Staff.	Mr. Evans.
Malton	Mr. H. Smithson.
Manchester	Mr. G. Simms. Mr. W. T. Hansbrow, 59, King Street
North Shields	Messrs. Phillipson & Hare.
Norwich	Mr. H. Pigg.

NEWCASTLE.....	Mr R Turner.
NOTTINGHAM	Mr. R. Sutton.
OLDHAM	Mr. John Hirst.
OXFORD	Messrs. Spiers & Son.
PENRITH.....	Mr. B. T. Sweeten.
PORTSMOUTH	Mr. W. H. Charpentier.
PLYMOUTH	Mr. J. Land.
PRESTON	Mr. R. Veevers.
READING.....	Mr. G. Lovejoy.
ROCHDALE	Mr. E. Wrigley.
RICHMOND, Yorkshire	Mr. J. Bell.
RIPON	Messrs. Johnston & Co.
SCARBOROUGH....	Mr. S. W. Theakstone.
SETTLE	Mr. J. Wildman.
SHEFFIELD	Mr. H. Pawson.
SWANSEA.....	Mr. E. Pearce.
STOCKTON-ON-TEES	Messrs. Jennett & Co.
SOUTHAMPTON ..	Mr. W. Sharland.
SUNDERLAND	Mr. W. H. Hills.
THIRSK	Mr. W. Bransby.
ULVERSTON.....	Mr. Soulby.
WAKEFIELD	Messrs. Hicks & Allen.
WIGAN	Mr. S. G. Bucknall.
WHITEHAVEN....	Messrs. Callender & Dixon.
WINDERMERE....	Mr. J. Garnett.
YORK	Mr. J. Glaisby.

SCOTLAND

EDINBUBGH.....	Messrs. Johnston, 4, St. Andrew Square. Messrs. Black, North Bridge. Mr. T. C. Jack, Princes Street.
AYR	Mr. John Dick.
ABERDEEN	Messrs. Keith & Gibb.
AIRDRIE, Lanarksh	Mr. Thomas Forsyth.
ANNAN.....	Mr. William Cuthbertson.
BATHGATE	Mr. J. Johnston.
CUPAR	Mr. S. Robinson.
DUMFRIES	Mr. Sinclair.
DUNFERMLINE ..	Messrs. Miller & Son.
DUNSE	Mr. George Johnston.
DUNDEE	Mr. C. D. Chalmers.
GLASGOW.....	Messrs. J. Smith & Son. Messrs. J. Lumsden & Son.
HADDINGTON	Mr. J. Millen.
HAWICK	Mr. William Syme.
JEDBURGH	Messrs. A. & W. Easton.
KIRKCALDY.....	Mr. J. J. Wilson.
KIRKCUDBRIGHT..	Mr. J. Nicholson.
KELSO	Mr. J. H. Rutherford.
LINLITHGOW	Mr. A. Waldie.
NEWTON STEWART	Miss A. Watson.
MOFFAT	Mr. William Muir.
PERTH	Mrs. C. Paton.
PEEBLES	Mr. R. Stirling.
PAISLEY	Mr. William McIntyre.
SELKIRK	Mr. G. Lewis.
STIRLING.....	Mr. Robert S. Shearer.

IRELAND.

Dublin	Messrs. Hodges & Smith, Grafton Street. Messrs. Brassington & Gale, 6, Bachelor's Walk. Dr. J. J. Whitty, C.E.; and at London. Messrs. Thom & Son, 87 & 88, Abbey Street.
Armagh	Mr. John McWatters.
Athlone	Mr. James Martin.
Belfast	Mr. James Magill.
Cork	Mr. Francis Guy.
Carlow	Mr. Thomas Edwards.
Cavan	Mr. John Fegan.
Clonmell	Mr. James O'Neill.
Drogheda	Mr. Michael Daly.
Enniskillen	Mr. William Trimble.
Galway	Mr. Thomas Croker.
Kilkenny	Mr. William Nicholson.
Londonderry	Mr. Hempton
Mallow	Mr. Joseph Johns.
Mullingar	Mr. Sampson Wallis.
Newry	Mr. Robert Greer.
Omagh	Mr. John Nelis.
Waterford	Mr. Thomas S. Harvey.
Wexford	Mr. F. S. Davis.

ORDNANCE SURVEY OF SCOTLAND.

BOOK OF REFERENCE TO THE PLAN

OF THE

PARISH OF FOVERAN

IN THE

COUNTY OF ABERDEEN,

CONTAINING 10844·148 ACRES.

COLONEL SIR HENRY JAMES, R.E., F.R.S., M.R.I.A., F.G.S., &c.,

SUPERINTENDENT OF THE SURVEY.

LONDON:
PRINTED BY GEORGE E. EYRE AND WILLIAM SPOTTISWOODE,
PRINTERS TO THE QUEEN'S MOST EXCELLENT MAJESTY.
FOR HER MAJESTY'S STATIONERY OFFICE.

1867.

Price Two Shillings.

[7142—50—8/67.]

e
y
o

h

.

n-

t.

on-
ble
the

ales

W

T

T

ox

uent

-

. *C.F.*
. *T.C.*
C.W.
.. *Def.*
.. *T.S.*

ow the

ORDNANCE SURVEY OF SCOTLAND

PARISH OF FOVERAN

ABERDEENSHIRE

INDEX TO THE SHEETS

Published on the Scale of $\frac{1}{2500}$ or 25·344 Inches to a Mile.

EXPLANATORY REMARKS.

The scale of the Parish Plans is the 1-2500th of the actual length on the ground, and is equal to 25·344 inches to a mile, which is very approximately equal to one square inch to one acre, the square of 1·0018 inch being equal to one acre.

The length of each sheet is $1\frac{1}{2}$ miles, and the width 1 mile, the area of each sheet is therefore 960 acres.

Each enclosure has a reference number to the area which is given in this Book.

The Braces (*f*) on the plans are to indicate that the spaces so braced are included under the same reference number.

The Altitudes in feet above the Mean Level of the Sea are written thus—31·4.

The Scale of the Plans of the County is 6 inches to a mile, and each sheet contains the same area as 16 sheets of the Parish Plans. There is therefore a double reference number to each sheet, as VI. 9., the Roman Numerals referring to the County Plans, the Arabic Figures to the Parish Plans.

The following are the characters employed on the Ordnance Plans on the Scales of 1–2500, and 6 inches to a mile :—

County Names	C	Hundreds or Wards	W
Parishes	P	Townships	T
Extra Parochial	E	Division of Townships	T

Antiquities ..... { ROMAN / Druidical or Saxon / Norman or Subsequent

The descriptions of the boundaries are shown by the following initials :—

Centre of Stream	*C.S.*	Centre of Fence	*C.F.*
Centre of Road	*C.R.*	Top of Cop	*T.C.*
Side of Stream or Drain	*S.S.* or *S.D.*	Centre of Wall	*C.W.*
Root of Hedge	*R.H.*	Defaced	*Def.*
Face of Wall	*F.W.*	Track of Stream	*T.S.*
Undefined	*Und.*		

Where a change occurs in the boundaries, the symbol [o—o] is used to show the part at which the change takes place.

N.B.—To convert Decimal Fractions of an Acre into Roods and Perches, multiply the decimal first by 4 and then by 40, preserving the same number of decimals in the product.

Examples—

	Acres.		Acres.
	633·357		527·013
	4		4
	1·428		·052
	40		40
A. R. P.		A. R. P.	
633 1 17	17·120	527 0 2	2·080

TABLE

FOR CONVERTING DECIMAL PARTS OF AN ACRE INTO ROODS AND PERCHES.

Perch.	0 Rood.	1 Rood.	2 Roods.	3 Roods.	Perch.	0Rood.	1 Rood.	2 Roods.	3 Roods.
0	·000	·250	·500	·750	21	·131	·381	·631	·881
1	·006	·256	·506	·756	22	.137	·387	·637	·887
2	·012	·262	·512	·762	23	·144	·394	·644	·894
3	·019	·269	·519	·769	24	·150	·400	·650	·900
4	·025	·275	·525	·775	25	·156	·406	·656	·906
5	·031	·281	·531	·781	26	·162	·412	·662	·912
6	·037	·287	·537	·787	27	·169	·419	·669	·919
7	·044	·294	·544	·794	28	·175	·425	·675	·925
8	·050	·300	·550	·800	29	·181	·431	·681	·931
9	·056	·306	·556	·806	30	·187	·437	·687	·937
10	·062	·312	·562	·812	31	·194	·444	·694	·944
11	·069	·319	·569	·819	32	·200	·450	·700	·950
12	·075	·325	·575	·825	33	·206	·456	·706	·956
13	·081	·331	·581	·831	34	·212	·462	·712	·962
14	·087	·337	·587	·837	35	·219	·469	·719	·969
15	·094	·344	·594	·844	36	·225	·475	·725	·975
16	·100	·350	·600	·850	37	·231	·481	·731	·981
17	·106	·356	·606	·856	38	·237	·487	·737	·987
18	·112	·362	·612	·862	39	·244	·494	·744	·994
19	.119	·369	·619	·869	40	·250	·500	·750	1·000
20	·125	·375	·625	·875					

PARISH OF FOVERAN,

IN THE

COUNTY OF ABERDEEN.

No. on Plan.	Area in Acres.	Remarks.	No. on Plan.	Area in Acres.	Remarks.
1	24·177	Arable.	38	·669	House and ornamental ground.
2	1·032	Arable.	39	·267	Garden.
3	1·374	Houses, yards, garden, and road.	40	·236	Wood and ornamental ground.
4	18·817	Arable.	41	·449	Houses and yards.
5	7·332	Arable.	42	·477	Stackyard.
6	15·087	Arable.	43	8·871	Arable.
7	·260	Houses, yard, and garden.	44	25·061	Arable, rough pasture, &c.
8	11·123	Arable.	45	2·277	Stream (tidal water).
9	5·241	Arable and rough pasture.	46	4·765	Rough pasture.
10	3·827	Arable.	47	8·421	Arable.
11	3·824	Arable.	48	10·044	Arable and rough pasture.
12	15·104	Arable and pasture.	49	·088	House and arable.
13	·100	Houses and garden.	50	11·064	Arable, rough pasture, &c.
14	1·726	Arable, &c.	51	8·646	Arable.
15	2·146	Arable, &c.	52	·157	House and garden.
16	·436	Pasture.	53	·178	House and yards.
17	13·767	Arable.	54	·149	Garden.
18	13·259	Arable.	55	·380	House, yard, & garden.
19	19·921	Arable.	56	·239	Garden & grass plot.
20	9·570	Arable.	57	·275	Garden.
21	3·530	Arable.	58	1·313	Houses and ornamental ground.
22	6·802	Arable, &c.	59	1·438	Wood.
23	·671	Houses, yard, arable, and garden.	60	8·043	Arable.
24	34·819	Arable, whins, and rough pasture.	61	·389	Wood.
25	2·360	Arable.	62	28·114	Arable.
26	1·530	Arable.	63	13·562	Arable, rough pasture, &c.
27	14·668	Arable.	64	6·931	Arable.
28	18·779	Arable.	65	10·693	Arable, rough pasture, &c.
29	12·140	Arable.	66	·184	House, garden, and rough pasture.
30	12·561	Arable.	67	2·223	Pasture.
31	26·322	Arable.	68	15·512	Arable.
32	16·890	Arable.	69	·270	House, yard, and garden.
33	7·308	Public road.			
34	·091	House and garden.			
35	·483	Occupation road.			
36	18·115	Arable.			
37	·090	Wood.			

No. on Plan.	Area in Acres.	Remarks.
70	18·881	Arable.
71	1·241	Grass and trees.
72	14·897	Arable.
73	2·753	Arable.
74	·115	Occupation road.
75	4·466	Formartine & Buchan Railway (part of).
76	14·490	Arable.
77	6·472	Arable.
78	·285	Houses, yards, and gardens.
79	·302	Pasture.
80	·195	Wood.
81	17·212	Arable.
82	·760	Wood.
83	3·327	Houses, yards, gardens, wood, &c.
84	7·475	Arable.
85	2·521	Public road.
86	18·390	Arable.
87	26·946	Arable.
88	11·649	Arable.
89	32·285	Arable.
90	7·975	Arable.
91	16·888	Arable.
92	16·503	Arable.
93	26·290	Arable.
94	9·676	Arable.
95	16·635	Arable.
96	30·421	Arable.
97	12·092	Arable.
98	·915	Houses, garden, and arable.
99	·662	Waste.
100	·672	Arable.
101	8·167	Arable.
102	10·316	Arable.
103	2·925	Arable.
104	35·434	Arable.
105	4·271	Public road.
106	7·343	Arable.
107	·304	Occupation road.
108	13·585	Arable and rough pasture.
109	11·201	Arable and whins.
110	7·318	Arable, whins, &c.
111	18·747	Arable.
112	17·563	Arable and rough pasture.
113	9·858	Arable.
114	·525	Houses, arable, and rough pasture.
115	1·377	Houses, yards, gardens, &c.
116	9·857	Arable.
117	8·144	Arable.
118	10·827	Arable.
119	·086	House, garden, and arable.
120	18·672	Arable.
121	15·201	Arable.
122	13·033	Arable.
123	10·658	Arable.
124	10·197	Arable.
125	25·850	Arable.
126	16·730	Arable.
127	3·842	Arable.
128	9·092	Arable.
129	8·689	Arable.
130	3·814	Public road.
131	15·961	Arable.
132	25·640	Arable.
133	17·770	Arable and rough pasture.
134	9·604	Arable.
135	10·451	Arable.
136	10·391	Arable.
137	19·726	Arable.
138	16·789	Arable.
139	32·016	Arable.
140	17·483	Arable.
141	14·813	Arable.
142	3·623	Public road.
143	6·421	Arable.
144	1·153	Houses, yards, and gardens.
145	17·433	Arable.
146	10·771	Arable.
147	·294	Grass.
148	9·387	Arable.
149	5·684	Arable.
150	16·117	Arable.
151	13·784	Arable.
152	·377	House and arable.
153	24·668	Arable.
154	11·234	Arable.
155	28·521	Arable.
156	23·457	Arable.
157	13·457	Arable.
158	12·651	Arable
159	8·705	Arable.
160	6·316	Arable.
161	·129	House, garden, and road.

No. on Plan.	Area in Acres.	Remarks.
162	12·654	Arable.
163	11·291	Arable.
164	18·112	Arable.
165	17·416	Arable.
166	14·755	Arable.
167	15·336	Arable.
168	·554	House, yard, and garden.
169	6·682	Arable.
170	6·953	Arable.
171	14·785	Arable.
172	9·673	Arable.
173	9·057	Arable.
174	13·582	Arable.
175	5·581	Arable.
176	7·854	Rough pasture and moss.
177	6·192	Arable.
178	12·667	Arable.
179	11·758	Arable.
180	10·684	Arable.
181	19·576	Arable.
182	15·992	Rough pasture and moss.
183	51·320	Arable.
184	·922	Whins.
185	2·562	Public road.
186	·212	Houses, yard, and garden.
187	3·940	Arable.
188	1·494	Arable.
189	·102	House, garden, and road.
190	1·348	Arable.
191	5·562	Arable.
192	10·672	Arable.
193	6·208	Public road.
194	3·605	Arable.
195	3·258	Arable.
196	4·599	Arable.
197	14·224	Arable.
198	·881	Arable and rough pasture.
199	5·366	Arable, wood, and houses.
200	·089	House and garden.
201	4·236	Arable, rough pasture, and garden.
202	3·408	Arable.
203	3·675	Arable.
204	3·703	Arable.
205	·135	House, garden, and road.
206	6·095	Arable.
207	6·293	Arable and rough pasture.
208	·109	House and garden.
209	6·999	Arable.
210	·140	Houses and gardens.
211	13·039	Arable.
212	5·863	Rough pasture and moss.
213	22·853	Arable and quarry.
214	12·427	Arable.
215	13·564	Arable.
216	17·908	Arable.
217	·213	House, garden, and road.
218	27·599	Arable.
219	30·510	Arable.
220	·094	House and garden.
221	15·863	Arable.
222	·125	House and garden.
223	·612	Occupation road.
224	39·320	Arable.
225	22·023	Arable.
226	·337	Houses, yard, and garden.
227	1·780	Occupation road.
228	·099	House and garden.
229	8·062	Arable.
230	83·996	Arable.
231	3·564	Arable.
232	11·772	Arable.
233	15·276	Arable.
234	·381	House, yard, and garden.
235	10·701	Arable.
236	·653	Public road.
237	6·107	Arable.
238	·504	Occupation road.
239	1·508	Public road.
240	18·968	Arable.
241	9·393	Arable.
242	·152	House and garden.
243	9·344	Arable.
244	3·716	Arable.
245	4·912	Arable.
246	6·692	Arable.
247	21·426	Arable.
248	1·052	Houses, yards, and gardens.
249	2·458	Arable.

No. on Plan.	Area in Acres.	Remarks.
250	·597	House, garden, and road.
251	7·208	Arable.
252	5·112	Arable.
253	1·841	Arable.
254	3·872	Arable.
255	·864	Houses, yards, gardens, and waste.
256	14·066	Arable.
257	3·861	Arable.
258	·102	Pond.
259	27·857	Arable.
260	18·911	Arable.
261	10·541	Arable.
262	5·582	Arable.
263	13·910	Arable.
264	16·334	Arable.
265	3·715	Arable.
266	·157	Houses, yard, and garden.
267	3·755	Arable.
268	23·176	Arable.
269	7·950	Arable.
270	15·820	Arable.
271	23·402	Arable.
272	·114	Houses and garden.
273	24·748	Arable.
274	13·420	Arable.
275	4·004	Arable.
276	38·068	Arable.
277	21·311	Arable.
278	17·895	Arable.
279	25·635	Arable.
280	18·270	Arable.
281	7·564	Arable.
282	28·780	Arable.
283	33·472	Arable.
284	2·626	Houses, yards, gardens, waste, &c.
285	·066	House and garden.
286	27·024	Arable.
287	·623	Occupation road.
288	20·339	Arable.
289	7·658	Public road.
290	·170	House and garden.
291	15·714	Arable.
292	24·551	Arable.
293	21·011	Arable.
294	20·581	Arable.
295	10·432	Arable.
296	10·988	Arable.
297	13·993	Arable.
298	·286	Wood.
299	1·223	Occupation road.
300	8·707	Arable.
301	·074	House and arable.
302	7·723	Arable.
303	23·050	Arable.
304	14·029	Arable.
305	21·303	Arable.
306	3·285	Occupation road.
307	1·039	House, garden, and ornamental ground.
308	1·081	Pond.
309	1·511	Houses, yard, waste, &c.
310	·657	Stackyard.
311	11·936	Arable.
312	·716	Arable.
313	19·109	Arable.
314	10·316	Arable.
315	14·855	Arable.
316	8·486	Arable.
317	·230	Houses and road.
318	16·512	Arable.
319	10·969	Arable.
320	47·979	Arable.
321	37·475	Arable.
322	1·657	Public road.
323	8·746	Arable.
324	9·323	Arable.
325	8·595	Arable.
326	11·700	Arable.
327	·236	Brushwood.
328	6·577	Arable.
329	·434	Waste.
330	2·647	House and yards.
331	1·423	House, garden, and ornamental ground.
332	·406	Ponds.
333	·497	Ponds.
334	2·465	Rough pasture.
335	·963	Pond.
336	30·380	Arable.
337	8·698	Arable.
338	·205	Houses and gardens.
339	·566	Gaveyard.
340	·728	Public road.
341	4·241	Stream (tidal water).
342	2·378	Arable.
343	·470	Rough pasture.
344	2·795	Arable.
345	·321	Rough pasture.

No. on Plan.	Area in Acres.	Remarks.	No. on Plan.	Area in Acres.	Remarks.
346	5·043	Houses, yards, gardens, &c.	384	40·545	Arable.
347	4·836	Houses, yards, gardens, &c.	385	·277	Houses, yard, and garden.
348	1·721	Houses, yards, gardens, &c.	386	6·414	Arable.
349	6·330	Arable.	387	18·118	Arable.
350	28·493	Arable.	388	14·790	Arable.
351	·830	Houses, yard, garden, and road.	389	17·619	Arable.
352	1·392	Arable.	390	24·119	Arable.
353	·987	Houses, gardens, pasture, and road.	391	·489	Houses, yards, and garden.
354	3·340	Arable.	392	1·148	Arable and rough pasture.
355	·398	Rough pasture.	393	36·473	Arable.
356	·639	Rough pasture.	394	12·704	Arable.
357	·508	House and gardens.	395	·913	Houses, yards, gardens, &c.
358	·378	Stream.	396	4·432	Arable.
359	·438	Arable.	397	12·947	Arable.
360	5·030	Rough pasture.	398	25·338	Arable.
361	187·500	Rough pasture, &c.	399	28·112	Arable.
362	1·029	House, yard, and shingle.	400	·177	House, garden, and road.
363	1·138	Houses, yards, and shingle.	401	1·598	Public road.
364	131·986	Foreshore of tidal water.	402	15·531	Arable.
365	50·005	River Ythan (tidal water).	403	14·637	Arable.
366	6·877	Arable.	404	19·579	Arable.
367	11·873	Arable.	405	26·239	Arable.
368	7·713	Arable.	406	2·595	Houses, yards, gardens, and road.
369	21·681	Arable.	407	5·822	Arable.
370	·843	Wood.	408	·161	House, garden, and road.
371	32·124	Arable.	409	·123	Pool.
372	·133	House and garden.	410	·209	Rough pasture.
373	14·182	Arable.	411	8·176	Arable and whins.
374	31·002	Arable.	412	15·151	Arable.
375	·509	Houses, garden, arable, &c.	413	15·809	Arable.
376	1·120	Arable.	414	12·628	Arable.
377	2·317	Arable.	415	·668	Houses, yards, and gardens.
378	·267	Houses, yard, and garden.	416	·968	Occupation road.
379	·941	Yard, &c. (Formartine and Buchan Railway, part of).	417	·070	House and garden.
380	2·206	Arable.	418	10·340	Arable.
381	5·190	Arable.	419	3·287	Arable.
382	·360	Occupation road.	420	·223	House, yard, and garden.
383	15·741	Rough pasture and arable.	421	7·086	Arable.
			422	46·980	Arable.
			423	7·595	Arable.
			424	10·102	Arable.
			425	9·180	Arable.
			426	7·423	Arable.

No. on Plan.	Area in Acres.	Remarks.	No. on Plan.	Area in Acres.	Remarks.
427	·327	House, yard, & arable.	477	4·518	Arable.
428	11·862	Arable.	478	9·094	Arable.
429	17·765	Arable.	479	11·156	Arable.
430	8·125	Arable.	480	·204	House and garden.
431	6·613	Arable.	481	12·112	Arable.
432	6·795	Arable.	482	10·314	Arable.
433	10·793	Arable.	483	9·316	Arable.
434	42·237	Arable.	484	1·166	Houses, yards, and garden.
435	2·345	Arable.			
436	3·463	Arable.	485	3·081	Public road.
437	·223	House and garden.	486	7·453	Arable.
438	30·190	Arable.	487	22·166	Arable.
439	2·477	Houses, yards, garden, and arable.	488	8·600	Arable.
			489	·092	House and garden.
440	5·933	Arable.	490	23·884	Arable.
441	·099	House and garden.	491	·599	House and arable.
442	12·273	Arable.	492	14·756	Public road.
443	15·220	Arable.	493	·552	Stackyard.
444	5·997	Arable.	494	1·867	Houses, yards, and gardens.
445	26·046	Arable.			
446	17·073	Arable.	495	9·630	Arable.
447	10·129	Arable.	496	33·608	Arable.
448	6·008	Arable.	497	17·755	Arable.
449	5·123	Arable.	498	26·987	Arable.
450	27·514	Arable.	499	23·053	Arable.
451	15·575	Arable.	500	21·583	Arable.
452	16·492	Arable.	501	·179	Houses, yard, and garden.
453	23·613	Arable.			
454	16·059	Arable.	502	13·752	Arable.
455	·072	House and garden.	503	16·359	Arable.
456	2·127	Houses, yards, and gardens.	504	13·593	Arable.
			505	2·589	Houses, yards, gardens, and road.
457	35·258	Arable.			
458	9·449	Arable.	506	3·237	Arable.
459	8·380	Arable.	507	·628	Dam.
460	9·330	Arable.	508	36·513	Arable.
461	6·116	Arable.	509	22·013	Arable.
462	24·652	Arable.	510	22·025	Arable.
463	10·667	Arable.	511	24·676	Arable.
464	5·501	Arable.	512	8·372	Arable.
465	9·918	Arable.	513	9·199	Arable.
466	6·406	Arable.	514	·740	Arable.
467	9·498	Arable.	515	2·320	Arable.
468	3·294	Stream and grass.	516	3·144	Arable.
469	24·973	Arable.	517	1·622	Arable.
470	·182	Houses and garden.	518	5·124	Arable.
471	8·039	Arable.	519	9·058	Rough pasture, stones, &c.
472	5·387	Arable.			
473	9·570	Arable.	520	7·210	Arable.
474	1·119	Houses, yards, and garden.	521	·921	Houses, yard, and pasture.
475	12·760	Arable.	522	·585	Pasture, garden, and waste.
476	8·207	Arable.			

No. on Plan.	Area in Acres.	Remarks.	No. on Plan.	Area in Acres.	Remarks.
523	10·830	Arable.	570	38·173	Arable.
524	5·277	Arable.	571	31·342	Arable.
525	·814	Dams.	572	16·607	Arable.
526	·568	Grass.	573	28·852	Arable.
527	5·158	Arable.	574	53·584	Arable.
528	5·508	Arable.	575	9·575	Arable.
529	6·293	Arable.	576	10·761	Rough pasture and stream.
530	5·046	Arable.			
531	7·879	Arable.	577	12·950	Arable and quarry.
532	16·026	Arable.	578	9·612	Arable.
533	11·334	Arable.	579	10·396	Arable.
534	26·064	Arable.	580	·289	Houses, yard, and garden.
535	·559	Houses, yards, and garden.	581	2·520	Arable.
536	9·326	Arable.	582	·126	House and garden.
537	13·856	Arable.	583	13·281	Arable.
538	15·040	Arable.	584	18·060	Arable.
539	2·043	Occupation road and house.	585	10·201	Arable.
			586	1·081	Houses, yards, garden, arable, and road.
540	·562	Houses and garden.			
541	·728	Houses and yards.	587	20·329	Arable.
542	28·105	Arable.	588	24·623	Arable.
543	12·661	Arable.	589	34·874	Arable.
544	19·773	Arable.	590	19·257	Arable.
545	1·002	Houses, yard, and gardens.	591	1·284	Occupation road.
			592	·196	House, garden, and pond.
546	·974	Occupation road.			
547	11·741	Arable.	593	31·823	Arable.
548	8·601	Arable.	594	11·586	Arable.
549	7·437	Arable.	595	·389	Houses, garden, and road.
550	14·921	Arable.			
551	12·427	Arable.	596	·175	House, garden, and wood.
552	10·506	Arable.			
553	28·082	Arable.	597	·214	House, garden, and road.
554	15·214	Arable.			
555	13·093	Arable.	598	6·340	Arable.
556	16·637	Arable.	599	·611	Houses, garden, and road.
557	·487	Rough pasture and whins.	600	18·267	Arable.
558	2·665	Arable.	601	3·066	Arable.
559	10·343	Arable.	602	·796	Arable.
560	1·965	Houses, yards, gardens, road, &c.	603	·281	House and yard.
			604	·243	House and garden.
561	14·417	Arable.	605	·400	House and yard.
562	15·047	Arable.	606	12·744	Arable.
563	6·860	Arable.	607	·900	House, yard, & garden.
564	·749	Waste and stream.	608	20·267	Public road.
565	9·084	Arable.	609	13·346	Arable.
566	5·805	Arable.	610	11·941	Arable.
567	18·991	Arable.	611	3·328	Arable.
568	9·928	Arable.	612	·100	House and garden.
569	5·154	Public road.	613	8·006	Arable.

No. on Plan.	Area in Acres.	Remarks.	No. on Plan.	Area in Acres.	Remarks.
614	19·897	Arable.	657	4·502	Arable.
615	26·553	Arable.	658	7·935	Whins and rough pasture.
616	4·282	Arable.	659	4·143	Arable.
617	·613	Houses, yard, and garden.	660	6·446	Arable.
618	5·032	Arable.	661	8·052	Arable.
619	1·208	Houses, yards, and gardens.	662	·054	House and garden.
620	16·674	Arable.	663	27·457	Arable.
621	15·988	Arable.	664	30·695	Arable.
622	15·890	Arable.	665	11·073	Arable.
623	·068	House and garden.	666	12·961	Arable.
624	2·141	Public road.	667	2·281	Occupation road.
625	5·451	Arable.	668	·171	House and garden.
626	7·020	Arable.	669	5·236	Arable.
627	14·818	Arable.	670	12·108	Arable.
628	1·117	Houses, yard, garden, and road.	671	·524	Houses, yard, and garden.
629	13·064	Arable.	672	6·869	Whins and rough pasture.
630	35·254	Arable.	673	·432	House, garden, & road.
631	8·376	Arable.	674	11·898	Arable.
632	2·105	Houses, yard, garden, &c.	675	·079	House and garden.
633	·455	Church and graveyard.	676	·064	House and garden.
634	·675	Grass.	677	3·956	Arable.
635	1·710	Houses, yards, gardens, &c.	678	1·563	Wood.
636	39·693	Arable.	679	17·136	Arable.
637	12·786	Arable.	680	17·570	Wood.
638	2·162	Public road.	681	·768	Grass.
639	6·729	Arable.	682	4·346	Grass.
640	13·380	Arable.	683	·239	Wood.
641	13·571	Arable.	684	1·374	Arable.
642	19·367	Arable.	685	1·674	Houses, yards, wood, &c.
643	·477	Pond.	686	·419	Wood.
644	2·044	Houses, yards, gardens, &c.	687	·568	Wood.
645	1·391	Public road.	688	7·013	Arable.
646	12·625	Arable.	689	1·119	Garden.
647	10·751	Arable.	690	5·685	Arable.
648	32·808	Arable.	691	4·042	Arable.
649	·653	Arable, houses, garden, &c.	692	10·501	Wood, &c.
650	·742	Arable.	693	1·522	Avenue.
651	1·850	Houses, yards, gardens, &c.	694	7·753	Arable.
652	12·135	Arable.	695	3·332	Arable.
653	23·001	Arable.	696	·155	Houses and gardens.
654	25·599	Arable.	697	8·291	Arable.
655	9·463	Arable.	698	·161	House, garden, &c.
656	9·517	Arable.	699	·071	House and garden.
			700	10·467	Arable.
			701	4·468	Grass and stream.
			702	10·749	Arable.
			703	26·499	Arable.
			704	1·021	Pasture.

No. on Plan.	Area in Acres.	Remarks.
705	·728	Old quarry.
706	6·431	Arable.
707	3·417	Rough pasture.
708	·529	House and arable.
709	4·373	Arable.
710	11·708	Public road.
711	15·156	Arable.
712	1·076	Wood.
713	21·210	Arable.
714	12·140	Arable.
715	6·965	Arable.
716	8·120	Arable.
717	4·516	Rough pasture and whins.
718	·077	Arable.
719	8·765	Arable.
720	2·001	Wood.
721	7·753	Arable.
722	12·008	Arable.
723	4·123	Arable.
724	3·627	Arable.
725	9·349	Arable.
726	2·379	Rough pasture and whins.
727	357·515	Rough pasture, whins, &c.
728	16·241	Arable.
729	·591	Houses, yards, and garden.
730	7·353	Arable.
731	4·254	Arable.
732	11·060	Arable.
733	·136	Road.
734	·558	Arable.
735	·572	Arable and garden.
736	1·039	Arable.
737	9·738	Wood.
738	5·471	Arable.
739	13·818	Arable.
740	3·945	Arable.
741	3·441	Public road.
742	3·298	Arable and whins.
743	6·534	Arable.
744	·688	Arable.
745	·452	Stackyard.
746	·204	Houses, yard, and garden.
747	6·084	Arable and rough pasture.
748	22·992	Rough pasture and whins.
749	·357	Arable.
750	19·315	Arable.
751	39·919	Arable.
752	5·206	Arable.
753	6·444	Arable.
754	13·890	Arable and rough pasture.
755	18·089	Arable.
756	15·447	Arable.
757	·565	Whins.
758	10·105	Arable.
759	8·535	Arable.
760	·416	Wood.
761	·579	Wood.
762	7·401	Arable.
763	5·480	Arable.
764	·571	Wood.
765	1·250	Wood.
766	15·221	Arable.
767	6·757	Arable.
768	1·010	Wood.
769	6·962	Arable.
770	4·158	Wood.
771	10·308	Wood, &c.
772	1·926	House and ornamental ground.
773	7·850	Ornamental pasture.
774	·991	Garden.
775	·163	Pasture.
776	8·771	Wood.
777	1·623	Arable.
778	·573	Houses and yards.
779	12·799	Arable.
780	·200	Houses, yard, and garden.
781	13·190	Arable.
782	8·820	Arable and rough pasture.
783	2·633	Arable and rough pasture.
784	2·796	Rough pasture and arable.
785	6·283	Arable.
786	10·976	Rough pasture and whins.
787	·152	House and yard.
788	7·955	Arable.
789	1·751	Occupation road.
790	11·454	Arable.
791	11·467	Arable.
792	10·219	Arable.
793	13·412	Arable.
794	13·010	Arable.

No. on Plan.	Area in Acres.	Remarks.	No. on Plan.	Area in Acres.	Remarks.
795	4·989	Public road.	840	5·998	Arable.
796	2·096	Houses, yards, garden, and wood.	841	4·986	Arable.
			842	24·601	Rough pasture & moss.
797	·291	Pond.	843	5·207	Arable.
798	23·921	Arable.	844	·098	House and garden.
799	·412	House, yard, and garden.	845	2·703	Arable.
			846	5·728	Arable.
800	28·209	Arable.	847	4·895	Arable.
801	24·077	Arable.	848	18·814	Arable.
802	24·366	Arable.	849	3·697	Arable.
803	3·669	Wood.	850	·618	Houses, yards, garden, and road.
804	·110	House and rough pasture.			
			851	2·158	Arable.
805	19·268	Arable and whins.	852	1·794	Arable.
806	3·973	Arable.	853	6·361	Arable.
807	14·846	Arable.	854	3·741	Arable.
808	·060	House and garden.	855	6·724	Arable.
809	3·245	Arable.	856	3·768	Arable.
810	2·842	Arable.	857	6·249	Arable.
811	8·272	Arable.	858	5·754	Arable.
812	13·994	Arable.	859	2·863	Arable.
813	15·069	Arable.	860	·128	Houses and garden.
814	9·357	Arable.	861	·139	Houses and yard.
815	·080	House and garden.	862	2·556	Arable.
816	4·390	Arable.	863	26·759	Arable.
817	4·423	Arable.	864	26·289	Arable.
818	11·321	Arable.	865	·915	Occupation road.
819	·375	Arable.	866	34·797	Arable.
820	6·145	Arable.	867	·060	Houses and garden.
821	1·674	Arable.	868	5·126	Arable.
822	·334	Houses, yard, garden, and arable.	869	26·934	Arable.
			870	4·235	Arable.
823	6·713	Public road.	871	29·582	Arable.
824	3·285	Arable.	872	·223	Houses, yard, and garden.
825	11·860	Arable.			
826	3·349	Arable.	873	17·778	Arable.
827	16·126	Arable.	874	3·942	Arable.
828	9·034	Arable.	875	·087	House and garden.
829	·907	House, yard, garden, arable, and road.	876	3·626	Arable.
			877	·162	Houses, garden, and road.
830	9·452	Arable.			
831	8·715	Arable.	878	9·756	Arable.
832	25·604	Arable.	879	6·880	Arable.
833	14·761	Arable.	880	6·331	Arable.
834	·437	Houses, garden, and road.	881	5·836	Arable.
			882	·169	Houses, garden, and yard.
835	·826	Houses, yards, and gardens.			
			883	7·692	Arable
836	37·292	Arable.	884	6·065	Arable.
837	6·843	Arable.	885	5·795	Arable.
838	5·347	Arable.	886	6·527	Arable.
839	·063	House and garden.	887	9·554	Arable.

No. on Plan.	Area in Acres.	Remarks.	No. on Plan.	Area in Acres.	Remarks.
888	9·763	Arable.	933	11·719	Arable.
889	·097	Pond.	934	·818	Houses, yards, and garden.
890	·312	Houses, yard, and garden.	935	4·060	Arable and rough pasture.
891	28·707	Arable.			
892	37·993	Arable.	936	25·850	Arable.
893	48·182	Arable.	937	14·671	Arable.
894	14·715	Arable.	938	12·294	Arable.
895	14·164	Arable.	939	12·119	Arable.
896	11·671	Arable.	940	10·655	Arable.
897	3·322	Arable.	941	12·428	Arable.
898	·455	Houses, yard, garden, and road.	942	22·436	Arable.
			943	2·143	Public road.
899	8·434	Arable.	944	·237	House, garden, and pond.
900	4·305	Arable.			
901	7·366	Arable and rough pasture.	945	1·063	Houses, yards, and grass.
902	18·184	Arable.	946	22·947	Arable.
903	11·841	Arable.	947	10·981	Arable.
904	9·328	Arable.	948	27·202	Arable.
905	·644	Houses, yard, and garden.	949	12·355	Arable.
			950	6·975	Arable.
906	·759	Stackyard.	951	9·167	Arable.
907	10·371	Arable.	952	6·936	Arable.
908	10·919	Arable.	953	·330	Houses, yard, and garden.
909	12·900	Arable.			
910	6·186	Public road.	954	9·073	Arable.
911	·249	Houses, garden, and waste.	955	17·726	Arable.
			956	·116	House and garden.
912	6·358	Arable.	957	·082	Houses and garden.
913	27·269	Arable.	958	11·917	Arable.
914	20·602	Arable.	959	5·363	Arable.
915	9·582	Arable.	960	8·820	Arable.
916	1·077	Houses, garden, and waste.	961	4·621	Arable.
			962	1·047	Houses, yards, and garden.
917	35·010	Arable.			
918	16·268	Arable.	963	12·665	Arable.
919	19·126	Arable.	964	·900	Houses, garden, &c.
920	1·757	Houses, yards, and rough pasture.	965	6·955	Arable.
			966	·855	Arable.
921	·291	Stackyard.	967	4·598	Arable.
922	20·130	Arable.	968	5·198	Arable.
923	26·984	Arable.	969	4·295	Arable.
924	9·732	Arable.	970	10·292	Arable.
925	5·590	Arable.	971	29·916	Arable.
926	3·178	Arable.	972	·674	Houses, yards, and gardens.
927	·053	Houses and waste.			
928	5·805	Arable.	973	40·875	Arable.
929	10·947	Arable.	974	12·502	Arable.
930	·051	House and garden.	975	5·529	Arable.
931	12·843	Arable.	976	7·144	Arable.
932	11·022	Arable.	977	22·209	Arable.

No. on Plan.	Area in Acres.	Remarks.
978	5·528	Arable.
979	20·684	Arable.
980	9·259	Arable.
981	4·942	Arable.
982	·354	Houses, yard, and garden.
983	12·661	Arable.
984	4·869	Arable.
985	20·586	Arable.
986	17·394	Arable.
987	·121	House and yard.
988	2·906	Public road.
989	·250	Stackyard.
990	1·024	House, garden, and trees.
991	11·876	Arable.
992	17·502	Arable.
993	18·074	Arable.
994	2·779	Public road.
295	10·967	Arable.
996	1·100	Houses, yard, gardens, and road.
997	9·712	Arable.
998	9·495	Arable.
999	4·178	Arable.
1000	7·212	Arable.
1001	3·720	Arable.
1002	6·221	Arable.
1003	16·020	Arable.
1004	22·169	Arable.
1005	·039	House and garden.
1006	·232	Rough pasture.
1007	·362	Rough pasture.
1008	24·232	Arable.
1009	15·764	Arable.
1010	27·709	Arable, rough pasture, &c.
1011	·497	Houses and yards.
1012	11·745	Arable.
1013	29·333	Arable.
1014	4·433	Arable.
1015	1·820	Arable.
1016	·527	Houses, yards, and garden.
1017	·133	Pond.
1018	8·240	Arable.
1019	9·200	Arable.
1020	4·664	Arable.
1021	30·194	Arable.
1022	10·724	Arable.
1023	9·592	Arable.
1024	20·779	Arable.
1025	9·769	Rough pasture and whins.
1026	·403	Pond.
1027	111·859	Foreshore.
1028	1·715	Arable.
1029	1·212	Rough pasture.
1030	4·963	Arable.
1031	·465	Public road.
1032	9·745	Arable.
1033	10·149	Arable.
1034	13·550	Arable.
1035	12·312	Arable.
1036	7·764	Arable.
1037	13·727	Arable.
1038	15·415	Arable.
1039	7·747	Arable.
1040	·242	House, yard, and garden.
1041	1·574	Arable.
1042	5·484	Arable.
1043	·782	Houses, yards, gardens, &c.
1044	·217	House and yard.
1045	10·523	Arable.
1046	14·583	Arable.
1047	6·786	Arable.
1048	9·311	Arable.
1049	6·622	Arable.
1050	8·868	Rough pasture.
1051	17·577	Arable.
1052	·616	Houses, yard, and road.
1053	7·584	Arable.
1054	10·603	Arable.
1055	54·872	Arable.
1056	12·430	Arable.
1057	4·049	Rough pasture.
1058	9·288	Arable.
1059	18·264	Arable.
1060	17·806	Arable.
1061	17·689	Arable.
1062	13·186	Arable.
1063	24·897	Arable.
1064	1·911	Arable.
	10844·148	

RECAPITULATION.

10397·589	Land.
134·391	Public roads.
5·407	Railways.
6·393	Water.
111·859	Foreshore.
131·986	Foreshore of tidal water.
56·523	Tidal water.
10844·148	Total area of the Parish of Foveran, in the County of Aberdeen.

INDEX TO PLACES

IN THE

PARISH OF FOVERAN.

COUNTY OF ABERDEEN.

Name of Place.	No. of Sheet. 6-inch scale.	No. of Sheet. 25·344-inch scale.	Descriptive Remarks.
Auchindarg	XLVII.	11	A farmsteading.
Auchnacant	"	12	A farmsteading.
Alehouse	"	15	A farmsteading.
Auchloun	LVI.	2	A farmsteading.
Aikenshill	"	4	A dwelling house.
Bridgend	XLVII.	8	A farmsteading.
Blachooly	"	10	A farmsteading.
Brunthill	"	12	A farmsteading.
Backhill	XLVIII.	5	A crofter's residence.
Bridgefoot	"	9	Dwelling houses, &c.
Bridgefoot	LVI.	2	A farmsteading.
Burnend	"	3	A cottage.
Culter Cullen	XLVII.	14	Cottages.
Culter Cullen	"	"	A farmsteading.
Culterty	XLVIII.	9	A dwelling house.
Crabadona	LVI.	3	A dwelling house.
Cairneylaw	"	4	A farmsteading.
Davieshill Croft	XLVII.	14	A cottage.
Davieshill	"	"	A farmsteading.
Damhead	LVI.	3	A farmsteading.
Dykenook	"	4	A farmsteading.
Dubbystyle	"	7	A farmsteading.
Drums	LVII.	1	A farmsteading.
East Knockhall	XLVIII.	5	A crofter's residence.
Edgehill	LVI.	2	A farmsteading.
East Frogmore	"	4	A cottage.
East Pitscaff	LVII.	1	A farmsteading.
Fornety	XLVII.	12	A farmsteading.
Fountainebleau (P. H.)	"	"	A farmsteading, &c.
Fiddesbeg	"	15	A farmsteading.
Foveran House	XLVIII.	13	A mansion.
Frogmore	LVI.	4	A dwelling house.
Garpelhead	XLVIII.	5	A crofter's residence.
Greenmyres	"	9	A dwelling house.
Greigs of Ardo	LVI.	7	A farmsteading.
Hillhead of Kincraig	XLVII.	12	Two crofter's residences.
Hill of Fiddes	"	15	A farmsteading.
Home Farm	XLVIII.	13	Of Foveran House.
Home Farm	LVI.	2	Of Tillery.
Hill of Saak	"	4	A farmsteading.
Hillhead of Ardo	"	8	A farmsteading.

Name of Place.	No. of Sheet.		Descriptive Remarks.
	6-inch scale.	25·344-inch scale.	
Inches	XLVIII.	10	Houses.
Kinknockie	XLVII.	11	A farmsteading.
Kinknockie Croft	"	"	A cottage.
Kincraig	"	16	A farmsteading.
Kingston	"	"	A farmsteading.
Knockhall Croft	XLVIII.	9	A crofter's residence.
Kirkhill	LVI.	4	A farmsteading.
Little Fornety	XLVII.	8	A farmsteading.
Latch	"	16	A crofter's residence, &c.
Loanhead	XLVIII.	9	A crofter's residence.
Little Haddo	"	"	A farmsteading.
Linnhead	"	13	A farmsteading.
Monkshill	XLVII.	10	A farmsteading.
Moss-side of Kinknockie	"	12	A farmsteading.
Milltown	"	15	A farmsteading.
Mill of Minnes	"	"	A farmsteading.
Mill of Fiddes	"	"	A farmsteading.
Mains of Knockhall	XLVIII.	5	A farmsteading.
Meikle Haddo	"	9	A farmsteading.
Mill of Newburgh	"	"	A farmsteading.
Mains of Foveran	"	13	A farmsteading, &c.
Mains of Tillery	LVI.	2	A farmsteading.
Moss-side	"	"	A cottage.
Mudhouse	"	3	A farmsteading.
Midsaak	"	4	A farmsteading.
Mains of Newtyle	"	"	A farmsteading.
Montammo	LVII.	1	A farmsteading.
North Culter Cullen	XLVII.	14	A farmsteading.
Nether Minnes	"	15	A farmsteading.
Newburgh	XLVIII.	9	A village.
Northfield	LVII.	2	A farmsteading.
Newtyle	"	1	A farmsteading.
Oldmill	XLVII.	16	Dwelling houses.
Overhill	LVI.	4	A farmsteading.
Pitgersie	XLVII.	16	Houses.
Pitmillan	XLVIII.	13	A farmsteading.
Pitgersie	"	"	A farmsteading.
Pitscaff	"	"	A farmsteading.
Pitscaff Croft	"	"	
Runnygurnal	XLVII.	14	A farmsteading.
Saak	"	16	A farmsteading.
Southfield	LVI.	3	A farmsteading.
Thistlyhill	XLVII.	14	A farmsteading.
Tillyfour	LVI.	2	A farmsteading.
Tillery	"	"	A mansion.
Upper Pitgersie	XLVII.	16	A farmsteading.
Westfield	"	"	A farmsteading.
Woodside	LVI.	2	A crofter's residence.
Ythan Lodge	XLVIII.	5	A mansion.

LONDON:
Printed by GEORGE E. EYRE and WILLIAM SPOTTISWOODE,
Printers to the Queen's most Excellent Majesty.
For Her Majesty's Stationery Office.

ORDNANCE SURVEY OF SCOTLAND.

BOOK OF REFERENCE TO THE PLAN

OF THE

PARISH OF FOWLIS WESTER,

CONTAINING 22858·483 ACRES;

AND THE

PARISH OF CRIEFF (DETACHED),

CONTAINING 90·654 ACRES;

IN THE COUNTY OF PERTH.

COLONEL SIR HENRY JAMES, R.E., F.R.S., M.R.I.A., F.G.S., &c.,

SUPERINTENDENT OF THE SURVEY.

LONDON:
PRINTED BY GEORGE E. EYRE AND WILLIAM SPOTTISWOODE,
PRINTERS TO THE QUEEN'S MOST EXCELLENT MAJESTY.
FOR HER MAJESTY'S STATIONERY OFFICE.

1866.

Price Two Shillings and Sixpence.

[7142—50—4/66.]

F

Publis

CRIEFF PH
(Det^d.)

XCV

CF

Publis

EXPLANATORY REMARKS.

The scale of the Parish Plans is the 1-2500th of the actual length on the ground, and is equal to 25·344 inches to a mile, which is very approximately equal to one square inch to one acre, the square of 1·0018 inch being equal to one acre.

The length of each sheet is 1½ miles, and the width 1 mile, the area of each sheet is therefore 960 acres.

Each enclosure has a reference number to the area which is given in this Book.

The Braces (∫) on the plans are to indicate that the spaces so braced are included under the same reference number.

The Altitudes in feet above the Mean Level of the Sea are written thus—31·4.

The Scale of the Plans of the County is 6 inches to a mile, and each sheet contains the same area as 16 sheets of the Parish Plans. There is therefore a double reference number to each sheet, as VI. 9., the Roman Numerals referring to the County Plans, the Arabic Figures to the Parish Plans.

The following are the characters employed on the Ordnance Plans on the Scales of 1–2500, and 6 inches to a mile :—

County Names	C	Hundreds or Wards	W
Parishes	P	Townships	T
Extra Parochial	E	Division of Townships	T

Antiquities ..... ROMAN / Druidical or Saxon / Norman or Subsequent

The descriptions of the boundaries are shown by the following initials :—

Centre of Stream	*C.S.*	Centre of Fence	*C.F.*
Centre of Road	*C.R.*	Top of Cop	*T.C.*
Side of Stream or Drain	*S.S.* or *S.D.*	Centre of Wall	*C.W.*
Root of Hedge	*R.H.*	Defaced	*Def.*
Face of Wall	*F.W.*	Track of Stream	*T.S.*

Undefined ..... *Und.*

Where a change occurs in the boundaries, the symbol [o—o] is used to show the part at which the change takes place.

N.B.—To convert Decimal Fractions of an Acre into Roods and Perches, multiply the decimal first by 4 and then by 40, preserving the same number of decimals in the product.

Examples—

A.	R.	P.	Acres.		A.	R.	P.	Acres.
			633·357					527·013
			4					4
			1·428					·052
			40					40
633	1	17	17·120		527	0	2	2·080

TABLE

FOR CONVERTING DECIMAL PARTS OF AN ACRE INTO ROODS AND PERCHES

Perch.	0 Rood.	1 Rood.	2 Roods.	3 Roods.	Perch.	0 Rood.	1 Rood.	2 Roods.	3 Roods.
0	·000	·250	·500	·750	21	·131	·381	·631	·881
1	·006	·256	·506	·756	22	.137	·387	·637	·887
2	·012	·262	·512	·762	23	·144	·394	·644	·894
3	·019	·269	·519	·769	24	·150	·400	·650	·900
4	·025	·275	·525	·775	25	·156	·406	·656	·906
5	·031	·281	·531	·781	26	·162	·412	·662	·912
6	·037	·287	·537	·787	27	·169	·419	·669	·919
7	·044	·294	·544	·794	28	·175	·425	·675	·925
8	·050	·300	·550	·800	29	·181	·431	·681	·931
9	·056	·306	·556	·806	30	·187	·437	·687	·937
10	·062	·312	·562	·812	31	·194	·444	·694	·944
11	·069	·319	·569	·819	32	·200	·450	·700	·950
12	·075	·325	·575	·825	33	·206	·456	·706	·956
13	·081	·331	·581	.831	34	·212	·462	·712	·962
14	·087	·337	·587	·837	35	·219	·469	·719	·969
15	·094	·344	·594	·844	36	·225	·475	·725	·975
16	·100	·350	·600	·850	37	·231	·481	·731	·981
17	·106	·356	·606	·856	38	·237	·487	·737	·987
18	·112	·362	·612	·862	39	·244	·494	·744	·994
19	.119	·369	·619	.869	40	·250	·500	·750	1·000
20	·125	·375	·625	.875					

PARISH OF FOWLIS WESTER,

IN THE

COUNTY OF PERTH.

No. on Plan.	Area in Acres.	Remarks.	No. on Plan.	Area in Acres.	Remarks.
				131·992	*Brought forward.*
1	4·877	Arable and trees.	25	22·018	Arable, rough pasture, stream, &c.
2	2·430	Rough pasture and trees.	26	1·805	Houses, yards, gardens, &c.
3	1·716	Wood.			
4	·870	Rough pasture.	27	11·389	Arable, &c.
5	7·261	Arable and rough pasture.	28	24·432	Arable & rough pasture.
			29	·610	Houses, yards, rough pasture, &c.
6	1·174	Houses, yards, and garden (Dalreoch).	30	·060	Arable.
7	10·800	Arable, cart track, rough pasture, and stream.	31	·768	Dullator Burn (part of).
			32	42·582	Rough pasture, cart track, streams, &c.
8	3·475	Rough pasture, stream, and trees.	33	·664	Wood and rough pasture.
9	11·229	Arable.			
10	9·088	Rough pasture and trees.	34	1·613	Arable.
			35	·440	Garden, streams, &c.
11	3·424	Rough pasture, streams, &c.	36	8·563	Heathy pasture, wood, &c.
12	1·315	Wood and streams.	37	·585	Houses and yard.
13	4·467	Wood and stream.	38	1·946	Arable and road.
14	1·542	Arable and stream.	39	·716	Pond.
15	6·068	Rough pasture, stream, &c.	40	1·427	House, yards, and ornamental ground.
16	5·655	Arable, stream, &c.	41	53·424	Wood, roads, streams, house, &c.
17	7·039	River Bran (part of).			
18	8·021	Rough pasture, ruins, &c.	42	6·329	Wood.
			43	·486	Rough pasture.
19	8·312	Arable and cart track.	44	·438	Wood.
20	3·958	Arable, cart track, and stream.	45	39·624	Rough pasture and cart road.
21	·675	Arable, ruins, &c.	46	4·811	Arable.
22	26·610	Arable, cart tracks, streams, &c.	47	2·312	Stream (Shiligan Burn, part of).
23	1·226	Rough pasture, cart tracks, and stream.	48	15·997	Heathy pasture.
			49	5·488	Heathy pasture, &c.
24	·760	Rough pasture.	50	6·801	Arable, road, &c.
			51	3·198	Arable.
	131·992	*Carried forward.*		390·518	*Carried forward.*

No. on Plan.	Area in Acres.	Remarks.	No. on Plan.	Area in Acres.	Remarks.
	390·518	*Brought forward.*		767·761	*Brought forward.*
52	5·918	Heathy pasture, &c.	84	·171	House, ruin, yard, and garden (Tomafoor).
53	5·404	Arable and road.			
54	5·879	Arable.			
55	·575	Arable.	85	3·875	Arable.
56	2·671	Wood.	86	7·222	Rough pasture.
57	5·696	Arable.	87	10·743	Rough pasture, house, ruin, &c.
58	3·285	Arable.			
59	4·043	Arable.	88	17·096	Arable, road, and stream.
60	·862	Houses, yard, gardens, and arable (Drum of Culnacloich).	89	4·433	Heathy pasture.
			90	33·831	Arable, &c.
61	7·455	Arable, road, and well.	91	61·010	Heathy pasture, roads, and streams.
62	3·460	Rough pasture, &c.	92	3·593	Wood.
63	5·316	Wood.	93	27·567	Arable and heathy pasture.
64	3·119	Wood.			
65	5·949	Arable, pond, well, &c.	94	1·025	Wood.
			95	27·135	Rough and heathy pasture.
66	3·358	Arable and road.			
67	10·636	Rough pasture and roads.	96	4·304	Milton Burn.
			97	1·106	Arable.
68	22·072	Wood.	98	5·643	Arable and road.
69	49·839	Heathy pasture, road, and streams.	99	6·672	Arable and stream.
			100	7·030	Arable and road.
70	·315	Houses, yards, and gardens (Wester Tomalea).	101	·759	Houses, yard, garden, &c. (Morningside).
			102	8·918	Arable, rough pasture, and stream.
71	64·219	Arable, rough pasture, stream, &c.	103	8·608	Arable.
72	33·715	Arable, rough pasture, and stream.	104	6·813	Arable, rough pasture, and stream.
73	1·853	Houses, yards, gardens, and rough pasture (Tomalea).	105	16·057	Arable.
			106	11·664	Arable.
			107	10·625	Arable and ruin.
74	17·912	Arable.	108	9·541	Arable.
75	15·138	Arable.	109	1·259	Houses, yard, garden, and arable (Francesfield).
76	8·036	Rough pasture, arable, and stream.			
77	16·652	Wood, rough pasture, and streams.	110	7·598	Arable.
			111	9·248	Arable, rough pasture, stream, &c.
78	7·412	Rough pasture and road.			
			112	1·630	Rough pasture.
79	9·442	Arable.	113	66·371	Arable, roads, streams, &c.
80	·614	Houses, yards, garden, &c. (Castlehill).	114	·440	Houses, yards, and gardens, (Wester Upper Kipney).
81	19·813	Arable.			
82	22·201	Arable.			
83	14·384	Arable and road.	115	2·407	Arable.
	767·761	*Carried forward.*		1152·155	*Carried forward.*

No. on Plan.	Area in Acres.	Remarks.
	1152·155	*Brought forward.*
116	·318	Houses, yard, and garden (Easter Upper Kipney).
117	30·279	Arable and road.
118	·650	Wood.
119	10·677	Rough pasture.
120	2·183	Arable and rough pasture.
121	11·038	Arable.
122	4·954	Pasture and trees.
123	6·989	Arable and rough pasture.
124	9·397	Arable and rough pasture.
125	4·492	Arable and rough pasture.
126	13·470	Arable.
127	11·355	Arable and rough pasture.
128	2·568	Arable.
129	2·839	Arable.
130	·570	Turnpike road.
131	6·030	Houses, arable, rough pasture, streams, &c.
132	·143	Houses and gardens.
133	1·147	Rough pasture and ruins.
134	15·850	Arable and cart road.
135	1·740	Arable, rough pasture, wells, and stream.
136	·937	Houses, yards, and gardens.
137	·969	Wood and rough pasture.
138	·418	Arable.
139	·148	House, ruin, and garden.
140	32·015	Arable.
141	·659	Houses, yards, gardens, &c.
142	19·800	Arable.
143	9·397	Wood and stream.
144	31·651	Arable and stream.
145	10·110	Rough pasture, stream, and quarry.
146	2·605	Wood.
147	5·268	Statute labor road.
148	10·514	Arable.
	1413·335	*Carried forward.*

No. on Plan.	Area in Acres.	Remarks.
	1413·335	*Brought forward.*
149	8·157	Arable.
150	14·968	Wood, rough pasture, and stream.
151	·267	Pond.
152	5·296	Arable.
153	1·026	House, yard, and gardens.
154	17·298	Arable and house.
155	1·518	Arable.
156	10·379	Arable.
157	5·471	Arable, rough pasture, &c.
158	·327	House, yard, garden, and arable.
159	4·450	Arable, stream, and rough pasture.
160	·720	Houses, yards, gardens, and road.
161	18·475	Arable, rough pasture, and stream.
162	6·257	Arable and rough pasture.
163	2·036	Arable and rough pasture.
164	4·116	Arable.
165	4·934	Arable and stream.
166	12·001	Arable.
167	·457	Occupation road.
168	·429	Houses, yards, and garden.
169	6·270	Arable and stream.
170	·540	Houses, yards, and garden.
171	2·768	Arable.
172	·374	Occupation road.
173	9·082	Arable.
174	·273	Arable and pond.
175	7·937	Arable.
176	5·825	Wood.
177	12·597	Wood, arable, and roads.
178	1·093	House and arable.
179	3·156	Arable and road.
180	1·929	Houses, yards, garden, &c.
181	6·084	Wood.
182	1·938	Wood.
183	8·722	Moss.
184	·971	Wood.
	1601·476	*Carried forward.*

No. on Plan.	Area in Acres.	Remarks.	No. on Plan.	Area in Acres.	Remarks.
	1601·476	*Brought forward.*		2017·621	*Brought forward.*
185	46·101	Arable, road, and stream.	220	3·564	Wood and rough pasture.
186	1·353	Wood and stream.	221	376·876	Heathy pasture, ruins, streams, &c.
187	1·479	Houses, yards, garden, pond, &c.	222	1355·388	Heathy pasture, ruins, streams, &c.
188	·038	Private road.			
189	20·242	Arable.	223	4·151	Heathy pasture.
190	9·895	Wood, streams, and footpaths.	224	4·232	Arable.
			225	6·698	Statute labor road.
191	15·559	River Almond (part of).	226	21·889	Arable and stream.
			227	22·911	Arable, stream, and rough pasture.
192	8·654	Arable.			
193	7·468	Arable.	228	15·713	Arable and rough pasture.
194	10·071	Arable.			
195	11·034	Arable.	229	·690	Houses, yard, garden, and arable (South Buchanty).
196	·658	House, yard, garden, &c.			
197	31·485	Arable, stream, and rough pasture.	230	6·950	Arable.
			231	3·704	Arable.
198	35·924	Arable and road.	232	30·320	Rough pasture.
199	29·276	Arable, stream, and road.	233	1·497	Rough pasture.
			234	90·225	Arable and stream.
200	11·633	Arable.	235	5·752	Rough pasture.
201	11·499	Arable and stream.	236	36·606	Arable.
202	13·598	Arable, streams, and rough pasture.	237	20·326	Arable, stream, and rough pasture.
203	4·383	Statute labor road.	238	249·146	Wood, stream, and roads.
204	·162	Houses and yard.			
205	27·546	Arable, stream, and rough pasture.	239	8·399	Rough pasture.
			240	18·970	Arable, &c.
206	·586	Houses, yards, and garden.	241	·426	Houses, yard, and garden (South Tulchan).
207	·955	Arable.			
208	3·164	Arable.	242	25·933	Arable, stream, quarry, and rough pasture.
209	25·964	Arable.			
210	21·505	Wood, arable, stream, and rough pasture.	243	2·245	Occupation road.
			244	14·412	Arable.
211	7·260	Arable, streams, and rough pasture.	245	37·949	Moss and stream.
			246	6·097	Wood, stream, and footpath.
212	15·122	Arable.			
213	15·208	Arable.	247	30·128	Arable and road.
214	1·439	Arable and stream.	248	·201	Wood.
215	8·069	Rough pasture.	249	22·218	Arable, stream, rough pasture, &c.
216	1·466	Pasture.			
217	8·743	Wood, stream, and rough pasture.	250	·794	Occupation road.
			251	·803	Wood.
218	7·004	Arable.	252	9·119	Private road.
219	1·602	Rough pasture.	253	82·513	Arable, rough pasture, stream, &c.
	2017·621	*Carried forward.*		4534·466	*Carried forward.*

No. on Plan.	Area in Acres.	Remarks.
	4534·466	*Brought forward.*
254	8·717	Wood.
255	9·330	Moss and streams.
256	20·742	Arable and rough pasture.
257	12·992	Arable, pond, and rough pasture.
258	13·225	Arable and road.
259	·143	Wood.
260	1·258	House, yard, garden, and arable (Drummick).
261	61·330	Wood.
262	·671	Public road.
263	7·707	Wood.
264	14·068	Wood.
265	·723	Rough pasture and stream.
266	74·021	Arable.
267	44·633	Wood and road.
268	·437	House, gardens, &c.
269	10·667	Arable.
270	2·904	Arable.
271	·457	Houses, yards, and gardens (Sluidubh).
272	1·670	Arable, &c.
273	3·080	Arable, and rough pasture.
274	12·916	Arable.
275	4·435	Arable and road.
276	1·214	Wood.
277	18·056	Arable.
278	·368	Houses, yard, and garden (Wester Kingcam).
279	6·720	Public road.
280	19·373	Arable and stream.
281	20·961	Arable.
282	·451	House, yard, garden, &c. (Easter Kingcam).
283	29·464	Arable and road.
284	111·973	Wood.
285	28·875	Arable.
286	·260	Houses, yard, and garden (New Drummick).
287	67·882	Arable, road, &c.
288	·143	House, yard, and garden (Monabuie).
	5146·332	*Carried forward.*

No. on Plan.	Area in Acres.	Remarks.
	5146·332	*Brought forward.*
289	·173	Wood.
290	·642	Rough pasture.
291	5·570	Wood.
292	7·479	Heathy pasture.
293	69·504	Arable.
294	5·778	Arable.
295	10·318	Arable.
296	1·791	Houses, yard, gardens, wood, &c.
297	2·780	Arable and rough pasture.
298	·086	Wood.
299	206·868	Wood, road, and streams.
300	·583	Pond.
301	·808	Nursery.
302	14·225	Arable.
303	25·801	Arable.
304	·763	Arable and ruins.
305	·222	Arable.
306	·222	Private road.
307	5·232	Wood.
308	231·073	Rough pasture and stream.
309	1·051	Heathy pasture.
310	12·627	Heathy pasture.
311	1·869	Houses and arable.
312	276·586	Wood, road, and stream.
313	·624	Rough pasture.
314	255·828	Heathy pasture, &c.
315	20·765	Arable, heathy pasture, and ruin.
316	1·540	House, arable, gardens, &c.
317	·178	Pond.
318	·983	Wood.
319	33·139	Wood, roads, and stream.
320	4·463	Arable.
321	274·682	Heathy pasture, marsh, roads, &c.
322	49·699	Wood and stream.
323	1·117	Private road.
324	15·179	Arable.
325	13·713	Arable.
326	·953	Wood.
327	10·699	Arable, rough pasture, &c.
	6711·945	*Carried forward.*

No. on Plan.	Area in Acres.	Remarks.	No. on Plan.	Area in Acres.	Remarks.
	6711·945	*Brought forward.*		7826·078	*Brought forward.*
328	·364	Wood and quarry.	364	16·614	Arable.
329	2·413	Arable.	365	15·601	Arable.
330	43·468	Heathy pasture and stream.	366	11·817	Arable.
			367	·669	Wood.
331	·178	House and garden.	368	25·177	Arable.
332	189·610	Wood and streams.	369	7·080	Wood.
333	3·199	Private road.	370	18·737	Arable.
334	16·226	Arable and heathy pasture.	371	16·793	Arable.
			372	20·114	Arable.
335	13·221	Arable and heathy pasture.	373	12·933	Arable and road.
			374	8·903	Arable and road.
336	·085	Quarry.	375	4·780	Rough pasture and stream.
337	·953	House, yard, gardens, and arable (Fornought).	376	22·634	Arable and road.
			377	15·731	Arable.
338	12·609	Arable and stream.	378	10·106	Arable.
339	12·144	Arable.	379	11·686	Arable and rough pasture.
340	10·659	Arable.			
341	·139	Pond.	380	14·052	Wood, stream, quarry, &c.
342	4·752	Wood, rough pasture, streams, &c.	381	15·338	Arable.
343	15·368	Arable.	382	18·165	Arable and wood.
344	12·440	Arable.	383	6·701	Arable.
345	23·121	Arable.	384	1·998	Arable.
346	391·189	Wood, roads, and streams.	385	·575	Houses, yards, and gardens (Green of Keilour).
347	168·109	Wood, roads, and streams.	386	1·197	Arable and rough pasture.
348	21·844	Arable.			
349	25·813	Arable.	387	8·165	Arable.
350	3·729	Wood.	388	14·563	Arable.
351	12·853	Arable.	389	8·511	Wood, streams, footpaths, &c.
352	9·596	Arable and stream.			
353	6·638	Rough pasture.	390	·189	Pond.
354	12·472	Statute labor road.	391	2·107	Houses, yards, gardens, arable, &c. (Wester Keilour).
355	·125	House, yard, and garden.			
356	6·950	Arable.	392	18·057	Arable.
357	11·749	Arable.	393	·295	Occupation road.
358	26·820	Arable.	394	38·297	Arable.
359	4·320	Wood and rough pasture.	395	20·007	Arable.
			396	·034	House and yard.
360	15·040	Arable, road, and rough pasture.	397	7·195	Wood, stream, quarry, &c.
361	·684	Rough pasture.	398	6·794	Arable.
362	14·089	Arable and rough pasture.	399	1·416	Public road.
			400	25·535	Arable, road, and stream.
363	21·164	Arable and rough pasture.	401	25·204	Arable and stream.
	7826·078	*Carried forward.*		8279·848	*Carried forward.*

No. on Plan.	Area in Acres.	Remarks.
	8279·848	*Brought forward.*
402	1·647	Arable.
403	3·737	Arable.
404	·142	House and garden.
405	14·094	Arable and footpath.
406	16·538	Arable.
407	8·466	Arable.
408	12·402	Arable.
409	·564	Houses, yards, and gardens. } Acres of Keilour.
410	·423	Houses, yard, and gardens. } Acres of Keilour.
411	·550	Occupation road.
412	11·770	Arable, stream, and road.
413	·278	Houses, yards, and gardens (Crowhill).
414	9·353	Arable and road.
415	·529	Wood.
416	·343	Houses, yard, and gardens.
417	·150	Wood.
418	17·375	Arable and stream.
419	·936	Wood.
420	1·766	Wood.
421	·338	House, yard, and gardens (Knockdhu).
422	3·200	Arable.
423	4·084	Wood.
424	·371	Houses, yard, and gardens (Bellour).
425	3·284	Occupation road.
426	54·255	Arable and rough pasture.
427	15·663	Arable and rough pasture.
428	9·529	Arable.
429	4·056	Wood.
430	15·557	Arable.
431	14·546	Arable.
432	7·914	Arable.
433	19·123	Arable and stream.
434	4·415	Wood.
435	13·626	Arable.
436	8·391	Arable.
437	·230	House, yard, and garden.
438	20·298	Arable.
439	14·024	Arable.
440	20·374	Arable and stream.
	8614·189	*Carried forward.*

No. on Plan.	Area in Acres.	Remarks.
	8614·189	*Brought forward.*
441	7·731	Arable and stream.
442	10·046	Arable, rough pasture, and quarry.
443	·211	House and garden.
444	14·496	Arable and quarry.
445	1·068	Houses, yards, and gardens (Craigend).
446	1·967	Wood.
447	14·878	Arable.
448	·891	Rough pasture and stream.
449	14·705	Arable.
450	33·440	Arable.
451	18·269	Wood, road, and stream.
452	·331	House and yard.
453	5·768	Arable and stream.
454	5·365	Arable.
455	18·679	Arable and stream.
456	2·562	Wood and stream.
457	12·749	Arable.
458	·295	Arable and stream.
459	12·015	Arable, rough pasture, &c.
460	·428	Wood and footpath.
461	1·246	Houses, yards, and garden (Linfield).
462	·879	Wood.
463	8·956	Arable and road.
464	11·894	Arable, road, and stream.
465	3·752	Wood and stream.
466	27·259	Arable and road.
466a	·055	Arable.
467	18·889	Arable, streams, &c.
468	21·566	Arable and rough pasture.
469	18·617	Arable and stream.
470	4·903	Arable and stream.
471	·299	Houses, yards, and gardens.
472	17·423	Rough pasture, stream, and ponds.
473	3·931	Rough pasture.
474	·481	House, yards, and garden (Bollyglash).
475	8·487	Arable and wood.
476	1·114	Wood.
477	·991	Wood.
	8940·825	*Carried forward.*

No. on Plan.	Area in Acres.	Remarks.
	8940·825	*Brought forward.*
478	11·122	Arable and rough pasture.
479	20·920	Arable.
480	·917	Wood.
481	10·202	Arable, rough pasture, stream, &c.
482	1·076	Houses, yards, and gardens (Gilmerton, part of).
483	·256	Turnpike road.
484	·496	Houses, yards, and gardens (Gilmerton, part of).
485	1·070	Houses, yards, and gardens (Gilmerton, part of).
486	7·027	Arable and road.
487	5·959	Arable.
488	37·378	Arable and stream.
489	·541	House and ornamental ground (Cultoquhey).
490	·559	Houses and yards.
491	1·975	Ornamental ground.
492	·780	Arable.
493	23·029	Wood, roads, and stream.
494	·825	Wood and stream.
495	13·080	Arable.
496	·268	Occupation road.
497	9·370	Arable and road.
498	7·837	Arable.
499	2·613	Arable and quarry (Cultoquhey Quarry).
500	5·395	Wood.
501	19·665	Arable.
501a	13·665	Arable and road.
502	·437	Houses, yard, and garden (Craigend).
503	14·921	Arable.
504	·226	House, yard, & garden.
505	·365	Nursery.
506	·451	Houses and ornamental ground.
507	1·240	Ornamental ground.
508	1·608	Gardens.
509	·566	Ornamental ground.
510	1·312	Wood.
511	13·662	Arable and roads.
512	·156	Houses, yard, and garden.
	9171·794	*Carried forward.*

No. on Plan.	Area in Acres.	Remarks.
	9171·794	*Brought forward.*
513	·115	Houses and garden.
514	14·636	Arable.
515	21·807	Arable.
516	·321	Houses, yards, and garden (Littleton).
517	·178	Houses and garden.
518	·289	House, yard, and garden (Buchan's Cottage).
519	7·136	Arable and stream.
520	35·117	Arable and stream.
521	·832	Houses, yards, and gardens (Wester Balnollo).
522	17·332	Arable and roads.
523	2·595	Arable.
524	·384	Houses, yards, and garden.
525	22·604	Rough pasture, pond, &c.
526	35·588	Arable and road.
527	·836	Houses, yards, and gardens (Middle Balnollo).
528	5·783	Arable.
529	16·704	Arable, streams, roads, &c.
530	45·370	Arable and road.
531	·267	Wood.
532	·982	Quarry, &c. (Muckleburn Quarry).
533	2·104	Pasture.
534	·456	Houses, yards, gardens, &c.
535	1·580	Wood, &c.
536	·301	House, yard, and gardens (Milton of Abercairny, part of).
537	1·511	Houses, yards, and gardens (Milton of Abercairny, part of).
538	1·973	Arable, roads, &c.
539	6·331	Arable and shed.
540	·199	Pond.
541	18·625	Arable, road, and stream.
542	5·707	Arable.
	9439·457	*Carried forward.*

No. on Plan.	Area in Acres.	Remarks.
	9439·457	*Brought forward.*
543	14·089	Arable, road, and stream.
544	23·670	Arable.
545	38·599	Wood, roads, streams, &c.
546	9·908	Arable.
547	·097	Sheds and yard (Easter Balnollo).
548	45·869	Arable and road.
549	232·467	Wood, roads, heathy pasture, &c.
550	5·392	Heathy pasture, &c.
551	13·319	Arable and stream.
552	1·146	Houses, yards, and gardens.
553	20·729	Arable.
554	19·442	Arable, roads, and streams.
555	·251	Wood.
556	6·839	Arable.
557	1·260	Wood and stream.
558	1·363	Wood and stream.
559	5·086	Arable.
560	15·900	Arable.
561	·238	Houses and gardens.
562	1·434	Wood.
563	16·906	Arable and stream.
564	8·269	Arable.
565	2·917	Rough pasture and stream.
566	6·036	Arable.
567	29·355	Arable.
568	10·168	Arable.
569	25·561	Arable and road.
570	1·213	Private road.
571	11·010	Wood, road, and streams.
572	·147	House and yard.
573	1·472	Wood and stream.
574	13·874	Arable and footpath.
575	·189	House and garden.
576	8·863	Arable.
577	·373	Wood.
578	·312	Houses, yards, and gardens.
579	6·797	Arable.
580	9·324	Arable, &c.
581	·177	Houses and garden.
582	1·246	Occupation road.
	10050·764	*Carried forward.*

No. on Plan.	Area in Acres.	Remarks.
	10050·764	*Brought forward.*
583	40·904	Arable and footpaths.
584	·411	Houses, yard, and garden.
585	4·751	Wood, road, and streams.
586	1·692	Wood.
587	2·239	Wood.
588	84·704	Arable and sheepfolds.
589	26·922	Arable.
590	3·938	Wood and stream.
591	3·887	Arable.
592	2·673	Arable and road.
593	·506	House, yard, garden, and arable.
594	3·035	Arable.
595	·215	Houses, yard, and garden.
596	·580	Houses, yards, and gardens (Fowlis Wester, part of).
597	10·272	Houses, yards, and gardens (Fowlis Wester, part of).
598	24·145	Arable.
599	·674	Arable.
600	4·089	Arable.
601	2·737	Arable.
602	1·314	Public road.
603	1·330	Arable and stream.
604	1·329	Houses, yards, gardens, &c.
605	1·002	Houses, yards, and gardens.
606	·235	Pond.
607	1·200	Occupation road.
608	22·618	Arable.
609	21·439	Arable.
610	24·521	Arable.
611	·416	Wood.
612	1·023	Houses, yards, and gardens.
613	8·404	Arable.
614	38·915	Arable.
615	8·579	Arable.
616	·562	Private road.
617	·920	Houses, yards, gardens, &c.
618	67·503	Arable and footpath.
619	6·335	Arable.
	10476·783	*Carried forward.*

No. on Plan.	Area in Acres.	Remarks.
	10476·783	*Brought forward.*
620	·707	Houses, yards, gardens, &c.
621	27·308	Arable, road, and stream.
622	1·802	Wood, pond, rough pasture, &c.
623	2·369	Arable.
624	1·117	Houses, yards, and gardens.
625	29·260	Arable.
626	22·687	Arable and road.
627	·368	House, yard, garden, &c.
628	34·904	Arable.
629	19·604	Arable, road, and stream.
630	·853	Houses, yards, gardens, &c. (Loanside).
631	1·087	Public road.
632	·329	Arable and stream.
633	1·863	Arable, stream, &c.
634	5·882	Arable.
635	8·910	Arable.
636	·618	Houses, yards, and gardens (South Drummie).
637	7·306	Arable.
638	7·725	Arable.
639	4·694	Arable.
640	4·336	Arable and stream.
641	28·335	Wood and stream.
642	17·802	Arable, road, and stream.
643	39·340	Arable, rough pasture, and roads.
644	8·065	Arable, rough pasture, &c.
645	·116	Houses, yard, and gardens (Westden).
646	·339	Houses, yard, garden, &c.
647	·439	Arable and rough pasture.
648	·710	Arable.
649	·127	Houses, yard, and garden.
650	1·213	Houses, yards, gardens, &c. (Castleton).
	10756·998	*Carried forward.*

No. on Plan.	Area in Acres.	Remarks.
	10756·998	*Brought forward.*
651	1·055	Arable, rough pasture, &c.
652	3·502	Public road.
653	·086	House and garden (Blackburn).
654	17·943	Arable, rough pasture, &c.
655	3·177	Wood and stream.
656	5·324	Arable.
657	6·222	Arable.
658	6·292	Arable.
659	3·012	Wood.
660	·901	Rough pasture and road.
661	2·432	Wood and quarry.
662	1·014	Arable and pond.
663	·984	Houses, yards, gardens, &c. (Blairmore).
664	18·060	Arable and stream.
665	25·864	Arable and road.
666	20·848	Arable.
667	9·055	Wood and stream.
668	12·658	Arable.
669	11·316	Arable.
670	16·465	Arable.
671	14·998	Arable.
672	15·753	Arable.
673	·434	Houses, yards, gardens, &c. (Burnside).
674	1·556	Arable.
675	2·287	Arable and stream.
676	1·506	Arable and stream.
677	·926	Houses, yards, gardens, &c. (Tofts).
678	39·431	Arable, road, and stream.
679	13·432	Arable.
680	·156	Wood.
681	7·523	Arable and rough pasture.
682	11·628	Arable and stream.
683	4·236	Wood, stream, and footpath.
684	2·406	Arable.
685	16·825	Arable.
686	17·697	Arable and pond.
687	9·297	Arable.
	11083·299	*Carried forward.*

No. on Plan.	Area in Acres.	Remarks.
	11083·299	*Brought forward.*
688	9·141	Arable.
689	1·999	Wood and stream.
690	10·160	Arable.
691	10·993	Arable.
692	1·310	Occupation road.
693	1·133	Wood and quarry.
694	·218	House, yard, and garden.
695	10·219	Arable.
696	1·076	Houses, yards, gardens, &c. (Newbigging).
697	9·577	Arable.
698	2·327	Arable.
699	15·818	Arable.
700	37·244	Turnpike road.
701	30·017	Arable, stream, and footpath.
702	·532	Wood.
703	22·231	Arable and road.
704	18·135	Arable, road, and stream.
705	·608	Pond.
706	2·650	Houses, yards, gardens, &c. (Carsehead).
707	·312	House, yard, and garden.
708	30·043	Arable.
709	32·652	Arable, road, and streams.
710	·690	House, rough pasture, stream, &c.
711	12·121	Arable.
712	·491	Houses, yards. gardens, &c. (Gowanhill).
713	23·465	Arable and footpath.
714	1·129	Wood and stream.
715	2·178	Arable.
716	·257	House, yard, and garden.
717	·342	House, yard, and gardens (Isle).
718	1·570	Arable.
719	14·024	Arable.
720	18·228	Arable and road.
721	3·973	Arable and stream.
722	·399	Occupation road.
	11410·561	*Carried forward.*

No. on Plan.	Area in Acres.	Remarks.
	11410·561	*Brought forward.*
723	11·982	Arable and pond.
724	14·122	Arable.
725	14·833	Arable and rough pasture.
726	·948	Wood.
727	11·451	Arable.
728	9·635	Arable.
729	23·275	Arable, road, stream, &c.
730	13·627	Wood and streams.
731	9·089	Arable, &c.
732	·908	Houses, yards, gardens, &c. (Newton).
733	12·822	Arable.
734	2·685	Wood and stream.
735	8·275	Arable.
736	2·320	Public road.
737	19·378	Arable.
738	2·680	Wood and streams.
739	13·588	Arable and stream.
740	2·324	Wood.
741	14·805	Arable.
742	14·406	Arable.
743	4·302	Statute labor road.
744	23·698	Arable.
745	1·345	Houses, yards, gardens, &c. (Nether Mains).
746	1·341	Occupation road, &c.
747	24·838	Arable.
748	29·578	Arable.
749	1·943	Houses, yards, gardens, &c. (Mains of Gorthy).
750	·484	Wood.
751	14·468	Arable, roads, and stream.
752	1·076	Public road.
753	·153	House and yard.
754	1·554	Wood.
755	·738	Wood.
756	7·278	Arable.
757	9·445	Arable.
758	1·192	Wood and stream.
759	9·573	Arable.
760	·687	Houses, yard, and gardens (Aldie).
761	·690	Arable.
762	14·839	Arable.
	11762·936	*Carried forward.*

No. on Plan.	Area in Acres.	Remarks.
	11762·936	*Brought forward.*
763	1·266	Wood.
764	14·206	Arable.
765	11·830	Arable and stream.
766	16·474	Arable.
767	·494	Houses, yard, and garden (Newmill).
768	2·224	Public road.
769	·632	Occupation road.
770	15·276	Arable.
771	18·053	Arable.
772	19·167	Arable.
773	18·734	Arable.
774	18·469	Arable.
775	6·482	Arable.
776	6·600	Arable.
777	19·541	Arable.
778	2·009	Occupation road.
779	·319	Arable.
780	16·034	Arable.
781	18·001	Arable.
782	19·476	Arable.
783	12·381	Arable.
784	·901	Houses, yards, garden, &c. (Burnbrae).
785	·025	Arable.
786	·364	Arable.
787	1·134	Arable and stream.
788	·116	Arable.
789	·979	Public road.
790	1·665	Rough pasture and streams.
791	·104	Pond.
792	9·179	Arable.
793	4·492	Wood.
794	1·665	Arable and stream.
795	12·918	Arable.
796	17·757	Arable.
797	5·986	Arable.
798	5·431	Arable.
799	·647	Houses, yards, &c. (Newinn of Gorthy).
800	18·412	Arable.
801	·207	Houses, yard, and garden.
802	3·112	Arable and shed.
803	1·418	Arable.
804	4·983	Arable.
	12092·099	*Carried forward.*

No. on Plan.	Area in Acres.	Remarks.
	12092·099	*Brought forward.*
805	10·160	Arable.
806	8·627	Arable.
807	·965	Houses, yard, garden, &c. (Wester Sunnyside).
808	·448	Wood.
809	11·845	Arable.
810	11·294	Arable.
811	11·131	Arable.
812	·875	Houses, yards, gardens, &c. (Easter Sunnyside).
813	1·467	Arable.
814	10·072	Arable.
815	12·371	Arable.
816	8·264	Arable.
817	8·653	Arable.
818	·839	Houses, yards, gardens, &c. (Forcbrae).
819	16·979	Arable.
820	12·487	Arable.
821	13·057	Arable.
822	·541	Private road.
823	26·918	Arable.
824	3·080	Arable.
825	21·287	Ornamental ground.
825a	6·011	Ornamental ground.
826	11·102	Arable.
827	9·202	Arable and footpath.
828	9·382	Arable.
829	18·601	Arable, footpath, and stream.
829a	·048	Arable.
830	1·427	Houses, yards, gardens, &c.
831	2·374	Arable and stream.
832	·361	Pond.
833	·515	Houses, yards, and garden.
834	·110	Arable.
835	6·823	Arable and ruin.
836	2·310	Arable, road, and stream.
837	12·963	Arable, pond, footpath, &c.
838	·447	Arable.
839	7·134	Arable and road.
840	·668	Private road.
	12372·937	*Carried forward.*

No. on Plan.	Area in Acres.	Remarks.
	12372·937	*Brought forward.*
841	·460	Houses, yards, and gardens.
842	2·081	Public road.
843	1·350	Private road.
844	33·976	Arable.
844a	·102	Arable.
845	·878	Private road.
846	·083	Wood.
847	·361	Wood.
848	4·314	Arable.
849	2·839	Arable.
850	3·154	Arable.
851	32·358	Arable.
852	55·185	Arable.
853	6·921	Avenue, &c.
854	40·236	Arable.
855	1·224	Wood.
856	·876	Pond.
857	39·697	Arable and roads.
858	1·270	Wood.
859	2·916	Ornamental ground.
860	3·765	House and gardens.
861	·184	House, yard, and gardens.
862	53·476	Wood, roads, stream, &c.
863	·112	Wood.
864	13·237	Arable.
865	9·431	Arable.
866	5·257	Arable.
867	·620	Houses, yards, and gardens.
868	3·857	Arable.
869	·170	Garden.
870	1·105	Wood.
871	22·426	Arable.
872	11·966	Arable.
873	2·087	Wood, stream, and footpath.
874	11·917	Arable.
875	·869	Private road.
876	27·453	Arable.
877	·397	Houses, yards, and gardens.
878	·553	Houses and gardens.
879	·264	House, yard, garden, &c.
880	5·645	Wood, bowling green, and gardens.
	12778·009	*Carried forward.*

No. on Plan.	Area in Acres.	Remarks.
	12778·009	*Brought forward.*
881	9·853	Ornamental ground.
882	3·849	House and ornamental ground (Abercairny).
883	14·110	Pond.
884	·371	Wood.
885	3·666	Arable.
886	·076	Wood.
887	·131	Wood.
888	1·004	Private road.
889	21·736	Arable.
890	34·016	Arable.
891	·098	Wood.
892	·181	Pond.
893	·178	Wood.
894	37·195	Arable and stream.
895	·213	Wood.
896	85·695	Arable and roads.
897	·653	Houses and yards.
898	·813	Wood, garden, and yard.
899	93·865	Wood, roads, &c.
900	·070	Gardens.
901	41·186	Arable.
902	·702	Occupation road.
903	·757	Houses, yards, and gardens (Newmill).
904	19·916	Arable.
905	2·916	Wood.
906	5·159	Statute labor road.
907	·319	House, &c. (East Lodge).
908	·332	Garden.
909	30·918	Arable.
910	·381	Pond.
911	·093	House, yards, &c. (Gas Works).
912	·493	Houses, yards, and gardens (Quarterbank).
913	·207	Wood.
914	·854	Houses, yards, and gardens (Saw Mill).
915	2·347	Arable.
916	·146	House and garden.
917	·356	Private road.
918	6·298	Arable.
919	1·844	Wood.
920	3·618	Pond.
	13204·624	*Carried forward.*

No. on Plan.	Area in Acres.	Remarks.
	13204·624	*Brought forward.*
921	5·547	Arable.
922	8·169	Wood, &c.
923	·077	Garden.
924	16·720	Arable.
925	19·589	Arable.
926	3·940	Wood.
927	17·393	Arable and stream.
928	1·669	Houses, yards, gardens, &c. (Kintocher).
929	1·455	Arable and rough pasture.
930	17·918	Arable.
931	37·229	Arable.
932	19·307	Arable.
933	20·826	Arable and rough pasture.
934	30·165	Arable and stream.
935	27·241	Arable and stream.
936	·561	Wood.
937	16·970	Arable.
938	35·440	Arable.
939	·539	Wood.
940	·158	House, yard, and garden.
941	2·129	Private road.
942	19·855	Arable.
943	19·309	Arable.
944	41·005	Arable.
945	1·081	Wood.
946	20·206	Arable.
947	14·631	Arable.
948	4·930	Arable.
949	21·364	Arable.
950	20·827	Arable.
951	1·846	Occupation road.
952	10·699	Arable.
953	11·649	Arable, &c.
954	·078	House and garden.
955	35·035	Arable.
956	4·427	Arable, &c.
957	12·842	Arable.
958	·680	Arable.
959	1·489	Houses, yards, and garden (Drumphin).
960	·071	House and garden.
961	·510	Pond.
962	21·948	Arable.
	13752·148	*Carried forward.*

No. on Plan.	Area in Acres.	Remarks.
	13752·148	*Brought forward.*
963	·776	Wood.
964	19·779	Arable.
965	20·917	Arable.
966	·560	Occupation road.
967	31·607	Arable.
968	·211	Arable, &c.
969	48·794	Arable.
970	35·572	Arable.
971	47·961	Arable.
972	11·732	Arable.
973	1·502	Arable.
974	12·176	Arable.
975	·058	Arable, &c.
976	22·089	Arable.
977	81·946	Arable and stream.
978	19·124	Arable.
979	3·058	Arable and stream.
980	19·000	Arable.
981	8·556	Arable.
982	·155	Wood.
983	·154	Wood.
984	·677	Wood and stream.
985	·300	Arable and stream.
	14138·852	Area of the numbered part of the Parish.

UNNUMBERED, principally drawn on Six-inch Scale.

8112·885	Moorland, &c.
6·272	River Bran (part of).
6·022	River Almond (part of).
1·285	Water.
8126·464	Area unnumbered.
14138·852	Area numbered.
22265·316	Area of the Parish of Fowlis Wester, exclusive of the detached portion.

No. on Plan.	Area in Acres.	Remarks.
		RECAPITULATION.
	22112·337	Land.
	99·742	Public roads.
	53·237	Water.
	22265·316	Area of the Parish of Fowlis Wester, exclusive of the detached portion.

No. on Plan.	Area in Acres.	Remarks.
		PARISH OF FOWLIS WESTER (Detached).
		UNNUMBERED, drawn on Six-inch Scale only.
	590·741	Moorland, &c.
	2·426	River Almond (part of).
	593·167	Area of the Parish of Fowlis Wester (Detached).

RECAPITULATION FOR THE PARISH.

22703·078	Land.
99·742	Public roads.
55·663	Water.
22858·483	Total area of the Parish of Fowlis Wester, in the County of Perth.

PARISH OF CRIEFF (Detached),

Locally situated in the Parish of Fowlis Wester.

No. on Plan.	Area in Acres.	Remarks.
1	28·257	Rough pasture and stream.
2	·311	Houses, yard, and garden (Auchilhanzie).
3	62·086	Arable, roads, and streams.
	90·654	Area of the Parish of Crieff (Detached), in the County of Perth.

INDEX TO PLACES

IN THE

PARISH OF FOWLIS WESTER.

COUNTY OF PERTH.

Name of Place.	No. of Sheet.		Descriptive Remarks.
	6-inch scale.	25·344-inch scale.	
Abercairny - - -	XCVI.	9	A residence.
Achloy - - -	"	5	A farmsteading.
Acres of Keilour - -	"	3	Three dwelling houses.
Aldie - - - -	"	7	A farmsteading.
Arnbank - - -	XCV.	12	A cottage.
Auchilhanzie - - -	"	8	A farmsteading.
Auchlone Lodge - -	XCVI.	9	The south entrance to Abercairny.
Backburn - - -	"	6	A cothouse.
Bellour - - -	"	4	A farmsteading.
Blairmoor - - -	"	6	A farmsteading.
Bollyglash - - -	XCV.	8	A farmsteading.
Buchan's Cottage - -	"	"	
Buchanty - - -	LXXXIV.	9	A village.
Buchanty Mill - - -	"	"	
Burnbrae - - -	XCVI.	7	A farmsteading.
Burnside - - - -	"	6	A dwelling house.
Carsehead - - -	"	10	A farmsteading.
Castlehill - - -	LXXXIV.	6	A farmsteading.
Castleton " - -	XCVI.	"	A few dwelling houses.
Craigend - - -	XCV.	8	A farmsteading.
Craigend - - -	XCVI.	4	A farmsteading.
Crofthead - - -	"	5	A farmsteading.
Crowhill - - -	"	3	A farmsteading.
Cultoquhey - - -	XCV.	8	A modern mansion.
Dalbarber - - -	XCVI.	4	A cottage once a farmsteading.
Drum of Culnacloich - -	LXXXIV.	6	A farmsteading.
Drummick - - -	"	14	A farmsteading.
Drumphin - - -	XCVI.	10	A dwelling house.
Easter Buchanty - -	LXXXIV.	"	A farmsteading.
Easter Kingcam - - -	"	15	A dwelling house.
Easter Sunnyside - -	XCVI.	7	A residence.
Easter Upper Kipney -	LXXXIV.	"	A farmsteading.
East Lodge - - -	XCVI.	9	The east entrance to Abercairny.
East Tulchan - - -	LXXXIV.	10	A farmsteading.
Forebrae - - - -	XCVI.	7	A farmsteading.

Name of Place.	No. of Sheet. 6-inch scale.	No. of Sheet. 25·344-inch scale.	Descriptive Remarks.
Fornought - - -	XCVI.	2	A farmsteading.
Fowlis Wester - -	,,	,,	A village.
Francesfield - - -	LXXXIV.	7	A farmsteading.
Frenchton - - -	,,	10	A farmsteading.
Gilmerton - - -	XCV.	8	A village.
Glentulchan - - -	LXXXIV.	10	A gentleman's seat.
Gowanhill - - -	XCVI.	6	Two cottars houses.
Green of Keilour - -	,,	3	A farmsteading.
Isle - - - -	,,	6	A dwelling house, &c.
Keilour Lodge - -	,,	4	A cottage.
Kintocher - - -	,,	9	A dwelling house.
Knockdhu - - -	,,	3	A dwelling house.
Latterbannochy - -	,,	,,	A farmsteading.
Linfield - - -	,,	4	A farmsteading.
Linfield Burn - - -	,,	,,	
Littleton - - -	XCV.	8	A farmsteading.
Loanfoot - - -	XCVI.	5	A dwelling house.
Loanside - - -	,,	6	A dwelling house.
Logiealmond - - -	LXXXIV.	,,	
Logiealmond Lodge -	,,	3	A shooting lodge.
Mains of Gorthy - -	XCVI.	7	A farmsteading.
Manse - - -	,,	5	The parish manse.
Middle Balnollo - -	XCV.	8	A farmsteading.
Milton of Abercairny - -	,,	,,	A farmsteading.
Milton of Cultoquhey -	,,	16	Four cottages and corn mill.
Monabuie - - -	LXXXIV.	15	A dwelling house.
Morningside - - -	,,	7	A farmsteading.
Nether Culnacloich - -	,,	10	A farmsteading.
Nether Mains - - -	XCVI.	7	A farmsteading.
Newbigging - - -	,,	6	A farmsteading.
New Drummick - -	LXXXIV.	15	A dwelling house.
New Fowlis - - -	XCVI.	5	Dwelling houses.
Newmill - - -	,,	7	A dwelling house.
Newmill - - - -	,,	9	A dwelling house.
Newinn of Gorthy - -	,,	7	Three dwelling houses, &c.
Newton - - -	,,	6	A farmsteading.
North Lodge - - -	,,	5	The north entrance to Abercairny.
North Tulchan - -	LXXXIV.	10	The home farm of Glentulchan.
Park of Keilour - -	,,	15	A farmsteading.
Pitlandy - - -	XCVI.	5	A dwelling house.
Pittenclcroch - - -	XCV.	12	A farmsteading.
Quarterbank - - -	XCVI.	9	A dwelling house.
Shannochar - - -	,,	5	A farmsteading.
Shilligan Cottage - -	LXXXIV.	10	
Sluidubh - - -	,,	15	A farmsteading.
South Buchanty - -	,,	14	A farmsteading.
South Drummie - -	XCVI.	6	A farmsteading.
Tail - - -	,,	5	A farmsteading.

Name of Place.	No. of Sheet.		Descriptive Remarks.
	6-inch scale.	25·344-inch scale.	
Thorn - - -	XCVI.	5	Two dwelling houses.
Tofts - - - -	,,	6	A farmsteading.
Tomafoor - - -	LXXXIV.	,,	A cothouse.
Tomalea - - -	,,	,,	A farmsteading.
Upper Culnacloich - -	,,	10	A dwelling house.
Viewfield - - -	XCV.	12	A cottage.
Wester Balnollo - -	,,	8	A farmsteading.
Wester Keilour - -	XCVI.	3	A farmsteading.
Wester Kingcam - -	LXXXIV.	15	A dwelling house.
Wester Sunnyside - -	XCVI.	7	A farmsteading.
Wester Tomalea - -	LXXXIV.	6	A dwelling house.
Wester Upper Kipney -	,,	7	A farmsteading.
Westden - - -	XCVI.	6	A dwelling house.
Williamston - - -	LXXXIV.	10	A farmsteading.

LONDON:
Printed by George E. Eyre and William Spottiswoode,
Printers to the Queen's most Excellent Majesty.
For Her Majesty's Stationery Office.

ORDNANCE SURVEY OF SCOTLAND.

BOOK OF REFERENCE TO THE PLAN

OF THE

PARISH OF FRASERBURGH,

IN THE

COUNTY OF ABERDEEN,

CONTAINING 5920·018 ACRES.

COLONEL SIR HENRY JAMES, R.E., F.R.S., M.R.I.A., F.G.S., &c.,

SUPERINTENDENT OF THE SURVEY.

LONDON:
PRINTED BY GEORGE E. EYRE AND WILLIAM SPOTTISWOODE,
PRINTERS TO THE QUEEN'S MOST EXCELLENT MAJESTY.
FOR HER MAJESTY'S STATIONERY OFFICE.

1870.

Price One Shilling and Sixpence.

[7142.—50.—2/70.]

n the
nately
ual to

each

ook.

are in-

l·4.

t con-
double
to the

Scales

... W

.... T

.... T

xxx

equent

:—

....C.F.
....T.C.
...C.W.
....Def.
....T.S.

now the

ORDNANCE SURVEY OF SCOTLAND

PARISH OF FRASERBURGH

ABERDEENSHIRE

INDEX TO THE SHEETS

EXPLANATORY REMARKS.

The scale of the Parish Plans is the 1-2500th of the actual length on the ground, and is equal to 25·344 inches to a mile, which is very approximately equal to one square inch to one acre, the square of 1·0018 inch being equal to one acre.

The length of each sheet is 1½ miles, and the width 1 mile, the area of each sheet is therefore 960 acres.

Each enclosure has a reference number to the area which is given in this Book.

The Braces (∫) on the plans are to indicate that the spaces so braced are included under the same reference number.

The Altitudes in feet above the Mean Level of the Sea are written thus—31·4.

The Scale of the Plans of the County is 6 inches to a mile, and each sheet contains the same area as 16 sheets of the Parish Plans. There is therefore a double reference number to each sheet, as VI. 9., the Roman Numerals referring to the County Plans, the Arabic Figures to the Parish Plans.

The following are the characters employed on the Ordnance Plans on the Scales of 1–2500, and 6 inches to a mile :—

County Names	C	Hundreds or Wards	W
Parishes	P	Townships	T
Extra Parochial	E	Division of Townships	T

Antiquities ..... ROMAN / Druidical or Saxon / Norman or Subsequent

The descriptions of the boundaries are shown by the following initials :—

Centre of Stream	*C.S.*	Centre of Fence	*C.F.*
Centre of Road	*C.R.*	Top of Cop	*T.C.*
Side of Stream or Drain	*S.S.* or *S.D.*	Centre of Wall	*C.W.*
Root of Hedge	*R.H.*	Defaced	*Def.*
Face of Wall	*F.W.*	Track of Stream	*T.S.*

Undefined ..... *Und.*

Where a change occurs in the boundaries, the symbol [o—o] is used to show the part at which the change takes place.

N.B.—To convert Decimal Fractions of an Acre into Roods and Perches, multiply the decimal first by 4 and then by 40, preserving the same number of decimals in the product.

Examples—

	Acres.		Acres.
	633·357		527·013
	4		4
	1·428		·052
	40		40
A. R. P.		A. R. P.	
633 1 17	17·120	527 0 2	2·080

TABLE

FOR CONVERTING DECIMAL PARTS OF AN ACRE INTO ROODS AND PERCHES.

Perch.	0 Rood.	1 Rood.	2 Roods.	3 Roods.	Perch.	0Rood.	1 Rood.	2 Roods.	3 Roods.
0	·000	·250	·500	·750	21	·131	·381	·631	·881
1	·006	·256	·506	·756	22	.137	·387	·637	·887
2	·012	·262	·512	·762	23	·144	·394	·644	·894
3	·019	·269	·519	·769	24	·150	·400	·650	·900
4	·025	·275	·525	·775	25	·156	·406	·656	·906
5	·031	·281	·531	·781	26	·162	·412	·662	·912
6	·037	·287	·537	·787	27	·169	·419	·669	·919
7	·044	·294	·544	·794	28	·175	·425	·675	·925
8	·050	·300	·550	·800	29	·181	·431	·681	·931
9	·056	·306	·556	·806	30	·187	·437	·687	·937
10	·062	·312	·562	·812	31	·194	·444	·694	·944
11	·069	·319	·569	·819	32	·200	·450	·700	·950
12	·075	·325	·575	·825	33	·206	·456	·706	·956
13	·081	·331	·581	·831	34	·212	·462	·712	·962
14	·087	·337	·587	·837	35	·219	·469	·719	·969
15	·094	·344	·594	·844	36	·225	·475	·725	·975
16	·100	·350	·600	·850	37	·231	·481	·731	·981
17	·106	·356	·606	·856	38	·237	·487	·737	·987
18	·112	·362	·612	·862	39	·244	·494	·744	·994
19	·119	·369	·619	·869	40	·250	·500	·750	1·000
20	·125	·375	·625	·875					

PARISH OF FRASERBURGH,

IN THE

COUNTY OF ABERDEEN—(Eastern Division).

No. on Plan.	Area in Acres.	Remarks.	No. on Plan.	Area in Acres.	Remarks.
1	15·971	Arable.	34	5·213	Arable.
2	9·814	Arable.	35	15·960	Arable.
3	16·689	Arable, &c.	36	·939	Occupation road.
4	1·542	Sandpit.	37	6·470	Arable.
5	·982	Rough pasture.	38	5·094	Arable.
6	·593	Rough pasture.	39	13·079	Arable, &c.
7	16·239	Arable.	40	·774	Houses, yards, garden, road, and pond.
8	6·581	Arable.			
9	1·927	Arable, &c.	41	5·378	Arable.
10	2·156	Arable, &c.	42	3·874	Arable and house.
11	·813	Houses, gardens, and yards.	43	4·583	Arable.
			44	6·440	Arable.
12	6·321	Arable, &c.	45	3·803	Arable.
13	2·952	Public road.	46	1·256	Houses, yards, and road.
14	13·007	Arable, &c.			
15	·837	Road, garden, and houses.	47	2·887	Arable.
			48	1·655	Arable.
16	·579	Houses, garden, and yards.	49	2·047	Arable.
			50	3·414	Arable.
17	3·211	Arable.	51	3·752	Arable and house.
18	9·910	Arable, &c.	52	3·601	Arable.
19	20·857	Rough pasture, sand, &c.	53	1·025	Arable.
			54	·478	Arable.
20	7·700	Arable.	55	1·134	Arable.
21	11·968	Arable.	56	1·583	Arable.
22	7·846	Arable, &c.	57	1·424	Arable.
23	9·605	Arable.	58	6·862	Arable, &c.
24	8·746	Arable.	59	2·567	Arable.
25	3·036	Arable, &c.	60	12·373	Rocks, cliffs, &c.
26	4·942	Houses, yards, gardens, &c.	61	·470	Arable.
			62	·397	Arable.
27	7·646	Arable, &c.	63	1·725	Arable.
28	1·182	Houses, garden, and yards.	64	3·295	Arable.
			65	2·891	Pasture, &c.
29	8·942	Arable.	66	6·006	Foreshore of tidal water.
30	7·965	Arable.			
31	10·196	Arable.	67	9·565	Tidal water.
32	20·052	Arable.	68	1·994	Foreshore of tidal water.
33	4·680	Arable, &c.			

No. on Plan.	Area in Acres.	Remarks.
69	1·296	Tidal water.
70	3·644	Foreshore of tidal water.
71	1·022	Tidal water.
72	14·001	Arable.
73	1·766	Public road.
74	19·430	Arable, &c.
75	8·706	Arable.
76	10·326	Arable, &c.
77	10·060	Arable, &c.
78	·840	Houses, yards, garden, and road.
79	·141	Dam.
80	3·441	Arable.
81	6·948	Arable.
82	9·475	Arable.
83	8·298	Arable.
84	9·416	Arable.
85	10·737	Arable.
86	1·562	Arable.
87	·357	Houses, garden, and yards.
88	9·474	Arable, &c.
89	8·445	Arable.
90	9·747	Arable.
91	2·567	Arable.
92	·600	Houses, garden, and yards.
93	20·430	Arable, &c.
94	17·623	Arable and rough pasture.
95	11·637	Arable, &c.
96	3·446	Arable, &c.
97	16·277	Arable.
98	12·555	Arable.
99	13·975	Arable, &c.
100	14·232	Arable.
101	2·625	Arable.
102	3·915	Arable, &c.
103	3·424	Arable, house, &c.
104	12·688	Arable.
105	5·522	Arable, &c.
106	·456	Houses, garden, and yards.
107	2·085	Wood.
108	5·003	Arable, &c.
109	9·627	Arable, &c.
110	·121	Pond.
111	6·512	Arable, &c.
112	4·201	Arable, &c.
113	3·781	Arable, &c.
114	·451	Houses, yards, garden, and road.
115	4·002	Arable, house, &c.
116	6·132	Arable.
117	1·415	Arable.
118	2·774	Arable.
119	8·724	Arable, house, &c.
120	2·956	Arable.
121	2·156	Marsh, dam, &c.
122	2·433	Arable.
123	·917	Arable.
124	4·346	Arable.
125	2·859	Arable.
126	4·823	Arable.
127	14·905	Arable, &c.
128	·259	Houses, garden, and yards.
129	3·468	Arable.
130	·260	Houses, garden, and yards.
131	5·222	Arable.
132	·424	Rough pasture, &c.
133	·604	Houses, road, gardens, &c.
134	11·900	Arable.
135	·661	Houses, garden, and yards.
136	·225	Pond.
137	10·639	Arable.
138	17·824	Arable.
139	17·595	Arable, &c.
140	9·727	Arable.
141	6·510	Arable.
142	4·554	Arable.
143	·589	Houses, garden, and yards.
144	3·386	Arable, &c.
145	11·567	Arable.
146	14·366	Arable, &c.
147	9·608	Arable.
148	·213	Dam.
149	2·370	Arable.
150	3·263	Houses, yards, garden, roads, &c.
151	6·462	Arable.
152	7·834	Arable.
153	12·988	County road.
154	12·999	Arable.
155	7·560	Arable, &c.
156	·666	Houses, garden, and yards.

No. on Plan.	Area in Acres.	Remarks.	No. on Plan.	Area in Acres.	Remarks.
157	1·278	Houses, yards, garden, pasture, &c.	207	7·168	Arable.
			207a	1·025	Occupation road.
158	3·039	Arable, &c.	208	6·291	Arable.
159	1·893	Dam.	209	4·819	Arable.
160	·294	Rough pasture.	210	9·808	Arable.
161	11·202	Arable.	211	·936	Houses, garden, and yards.
162	10·212	Arable.			
163	9·780	Arable, &c.	212	14·539	Arable.
164	3·351	Arable, &c.	213	4·435	Arable.
165	12·133	Arable, &c.	214	1·854	Arable, house, &c.
166	5·096	Arable, &c.	215	7·843	Arable.
167	2·277	Occupation road.	216	10·469	Arable.
168	2·884	Arable.	217	6·829	Arable.
169	9·170	Arable, &c.	218	8·981	Arable.
170	2·994	Arable.	219	3·453	Arable.
171	9·529	Arable.	220	5·038	Arable.
172	17·476	Arable, &c.	221	18·123	Arable, &c.
173	2·191	Arable.	222	11·073	Arable, &c.
174	6·203	Arable.	223	4·807	Arable, &c.
175	9·632	Arable.	224	·973	Houses, garden, and yards.
176	4·743	Arable.			
177	1·891	Arable and ruins.	225	·987	Arable and stackyard.
178	·276	Arable.	226	·628	House, gardens, and yard.
179	5·105	Arable, &c.			
180	5·647	Arable.	227	8·753	Arable, &c.
181	4·429	Arable.	228	6·215	Arable.
182	4·596	Arable and house.	229	2·249	Arable, &c.
183	2·705	Arable, &c.	230	·894	Houses, garden, and yards.
184	3·891	Arable.			
185	2·340	Occupation road.	231	5·111	Arable.
186	3·084	Arable.	232	6·302	Arable.
187	4·530	Arable.	233	6·263	Arable.
188	24·046	Arable and garden.	234	5·245	Arable.
189	2·106	Arable.	235	·195	Houses, garden, and yards.
190	5·103	Arable.			
191	·359	Houses, yards, garden, and road.	236	·108	House and garden.
			237	4·374	Arable.
192	3·010	Arable, &c.	238	9·196	Arable.
193	6·444	Arable, &c.	239	11·008	Arable.
194	·195	Houses, yards, &c.	240	6·933	Arable, &c.
195	1·079	Occupation road.	241	10·660	Arable.
196	2·374	Arable.	242	8·144	Arable, &c.
197	·499	Houses and yards.	243	3·169	Arable.
198	20·032	Arable.	244	7·685	Arable.
199	11·904	Arable.	245	13·959	Arable, &c.
200	3·108	Occupation road.	246	·235	Houses, garden, and yards.
201	9·937	Arable.			
202	5·981	Arable.	247	27·067	Arable.
203	2·613	Arable.	248	29·019	Arable, &c.
204	5·707	Arable.	249	26·719	Arable, &c.
205	1·915	Occupation road.	250	·698	Dam.
206	6·744	Arable.	251	·172	Marsh.

No. on Plan.	Area in Acres.	Remarks.	No. on Plan.	Area in Acres.	Remarks.
252	5·647	Arable.	298	15·581	Arable.
253	1·491	Houses and yards.	299	8·053	Arable.
254	17·752	Arable.	300	10·649	Arable.
255	9·912	Arable.	301	12·848	Arable.
256	8·798	Arable.	302	22·062	Rough pasture.
257	7·491	Arable.	303	13·096	Railway.
258	5·309	Arable.	304	5·407	Arable, &c.
259	6·116	Arable.	305	12·881	Rough pasture.
260	7·046	Arable.	306	5·615	Arable.
261	22·137	Arable, &c.	307	7·139	Arable, &c.
262	·775	Houses, garden, and yards.	308	5·711	County road.
263	3·113	Arable.	309	218·104	Sand, rough pasture, &c.
264	1·805	Garden and houses.	310	4·981	Arable, &c.
265	·308	Arable.	311	·147	House, garden, and yard.
266	·190	Arable.			
267	1·001	Houses, garden, and ornamental ground.	312	·268	House and yard.
			313	8·831	Arable, &c.
268	2·621	Arable.	314	5·322	Arable.
269	3·095	Arable.	315	3·651	Heathy pasture and moss.
270	5·841	Arable.			
271	5·173	Arable.	316	14·151	Heathy pasture and moss.
272	4·488	Arable, &c.			
273	3·217	Arable.	317	17·266	Arable, heathy pasture, &c.
274	5·220	Arable, &c.			
275	6·054	Arable.	318	·218	Houses, yards, and road.
276	2·402	Arable, &c.			
277	·123	School and yard.	319	1·137	Occupation road.
278	2·553	Arable.	320	18·496	Arable, moss, &c.
279	·673	Timber yard and houses.	321	·434	Houses, yards, garden, and road.
280	·446	Road.	322	5·753	Arable.
281	245·429	Foreshore of sea.	323	·277	Houses, garden, and yards.
282	1·155	Houses, gardens, and ornamental ground.			
			324	14·422	Arable, heathy pasture, &c,
283	17·060	Arable.			
284	8·298	Arable.	325	10·515	Arable, heathy pasture, &c.
285	2·548	Rough pasture, &c.			
286	1·498	Occupation road.	326	8·638	Arable.
287	10·002	Arable.	327	·483	Whins.
288	10·986	Rough pasture.	328	7·478	Arable, &c.
289	4·040	Rough pasture and sand.	329	10·906	Arable, &c.
			330	8·414	Arable, &c.
290	1·388	Rough pasture.	331	·121	House and garden.
291	·700	Houses, yards, and road.	332	·555	Houses and yards.
			333	4·982	Arable, &c.
292	1·107	Graveyard.	334	5·752	Arable, &c.
293	1·209	Gardens, &c.	335	6·177	Arable, &c.
294	2·493	Ornamental pasture.	336	5·344	Arable.
295	·927	Occupation road.	337	8·581	Arable.
296	6·106	Arable.	338	·579	Wood.
297	4·427	Arable.	339	5·099	Arable, &c.

No. on Plan.	Area in Acres.	Remarks.	No. on Plan.	Area in Acres.	Remarks.
340	6·986	Arable.	386	5·200	Arable, &c.
341	7·487	Arable, &c.	387	13·117	Arable.
342	2·920	Arable, &c.	388	1·167	Houses, yards, garden, and road.
343	18·384	Arable.			
344	1·949	Occupation road.	389	2·074	Arable.
345	6·326	Arable.	390	5·976	Arable, &c.
346	2·259	Arable.	391	6·374	Public road.
347	4·485	Arable.	392	8·375	Arable, &c.
348	6·066	Arable.	393	·323	House, ruins, and yard.
349	2·402	Arable.			
350	4·711	Arable.	394	9·832	Arable, &c.
351	19·366	Arable.	395	5·966	Arable, &c.
352	21·374	Arable, &c.	396	6·801	Arable.
353	17·989	Arable.	397	10·028	Arable.
354	17·473	Arable, &c.	398	7·325	Arable.
355	4·086	Houses, yards, garden, rough pasture, &c.	399	7·797	Arable.
			400	5·290	Arable.
			401	8·611	Arable, &c.
356	12·796	Arable.	402	7·863	Arable.
357	23·509	Arable.	403	5·544	Arable.
358	12·303	Arable.	404	1·734	Arable.
359	20·075	Arable.	405	2·069	Arable.
360	5·708	Arable.	406	2·078	Arable.
361	3·625	Arable.	407	·345	Houses and yards.
362	7·670	Arable.	408	12·576	Arable, &c.
363	6·179	Arable.	409	8·202	Arable, &c.
364	18·893	Arable.	410	3·964	Arable, &c.
365	12·420	Arable.	411	·717	Houses, gardens, and yards.
366	12·600	Arable.			
367	23·609	Arable.	412	5·700	Arable, &c.
368	2·970	Arable, &c.	413	14·171	Arable, &c.
369	13·024	Arable, &c.	414	2·397	Arable, &c.
370	25·880	Arable.	415	2·727	Arable, &c.
371	·198	Houses, yard, and road.	416	15·412	Arable.
			417	3·386	Arable.
372	21·965	Arable.	418	3·435	Arable.
373	·289	Dam.	419	1·879	Arable.
374	2·290	Houses, yards, garden, and road.	420	9·999	Arable.
			421	4·182	Arable.
375	12·127	Arable.	422	2·367	Arable.
376	14·034	Arable and garden.	423	11·743	Arable, &c.
377	1·779	Houses, garden, and yards.	424	11·253	Arable.
			425	6·048	Arable, &c.
378	11·866	Arable.	426	22·111	Arable, &c.
379	19·140	Arable, &c.	427	7·217	Arable.
380	19·476	Arable.	428	·275	Houses, garden, and yards.
381	6·437	Arable.			
382	15·567	Arable, &c.	429	9·774	Arable, &c.
383	·594	Houses, garden, and yards.	430	4·032	Arable.
			431	3·213	Arable, &c.
384	5·154	Arable.	432	1·909	Arable, &c.
385	8·487	Arable, &c.	433	2·738	Arable.

No. on Plan.	Area in Acres.	Remarks.
434	·210	Wood.
435	4·823	Arable, &c.
436	14·563	Arable, &c.
437	·171	Dam.
438	·943	Houses, garden, and yards.
439	2·605	Arable, &c.
440	·228	Houses and yards.
441	5·798	Arable, &c.
442	2·838	Arable.
443	5·974	Arable.
444	2·484	Arable.
445	5·996	Arable, &c.
446	1·146	Arable, &c.
447	8·338	Arable, &c.
448	8·162	Arable.
449	9·256	Arable.
450	4·221	Arable.
451	3·187	Arable, &c.
452	5·815	Arable.
453	·361	House, ruins, and yard.
454	13·075	Arable.
455	33·385	Arable, &c.
456	8·372	Arable.
457	·165	Rough pasture and trees.
458	11·846	County road.
459	7·976	Arable.
460	2·375	Occupation roads.
461	6·613	Arable.
462	·323	Houses, garden, and yard.
463	1·663	Arable.
464	9·051	Arable.
465	2·390	Houses, yards, garden, rough pasture, &c.
466	14·146	Arable.
467	26·918	Arable, &c.
468	53·864	Arable.
469	·638	Wood.
470	24·039	Arable.
471	19·632	Arable.
472	16·547	Arable, &c.
473	9·499	Arable.
474	2·475	Occupation road.
475	6·086	Arable, houses, &c.
476	·965	Arable.
477	3·781	Arable, &c.
478	·251	Arable.
479	3·671	Arable, &c.
480	·815	Arable.
481	5·982	Arable.
482	·478	Road, garden, and house.
483	·084	Houses and garden.
484	12·572	Arable, &c.
485	18·807	County road.
486	3·109	Wood, &c.
487	1·847	Arable.
488	1·254	Houses, yards, garden, and road.
489	1·480	Rough pasture, road, house, &c.
490	·545	Dam.
491	12·569	Arable.
492	13·210	Arable, &c.
493	26·960	Arable, &c.
494	·909	Grass and stream.
495	3·516	Arable.
496	12·017	Arable.
497	3·419	Arable.
498	6·783	Arable.
499	7·946	Arable.
500	5·100	Arable.
501	·377	Rough pasture, ruins, &c.
502	7·756	Arable.
503	10·634	Arable.
504	5·824	Arable.
505	·113	Pond.
506	3·841	Arable.
507	5·158	Arable, &c.
508	38·243	Arable, houses, &c.
509	15·658	Arable, &c.
510	22·713	Arable, &c.
511	2·221	Houses, yards, garden, and road.
512	·168	Pond.
513	8·194	Arable.
514	1·377	Wood.
515	6·274	Arable.
516	·420	Wood and road.
517	10·532	Wood, &c.
518	5·741	Arable.
519	·126	Wood.
520	15·923	Arable.
521	3·821	Rough pasture and trees.
522	12·147	Rough pasture.
523	14·672	Rough pasture.
524	1·861	Rough pasture.

No. on Plan.	Area in Acres.	Remarks.	No. on Plan.	Area in Acres.	Remarks.
525	5·772	Rough pasture and trees.	573	1·430	Wood.
			574	1·095	Wood.
526	9·557	Rough pasture.	575	12·757	Arable, &c.
527	1·505	Private road.	576	6·748	Rough pasture, wood, &c.
528	·305	Garden.			
529	10·740	Rough pasture.	577	1·387	Arable.
530	11·507	Rough pasture.	578	·219	House and garden.
531	10·822	Rough pasture.	579	·374	Rough pasture.
532	11·457	Arable.	580	1·051	Arable.
533	·242	House and garden.	581	·736	Sand and rough pasture.
534	4·861	Wood, &c.			
535	2·870	Wood.	582	·964	Arable.
536	7·679	Arable, &c.	583	1·620	Foreshore of tidal water.
537	·737	Pond.			
538	2·350	Arable and trees.	584	3·133	Tidal water.
539	29·455	Arable.	585	113·835	Rough pasture, &c.
540	16·618	Arable.	586	20·323	Arable.
541	1·729	Arable.	587	23·754	Arable.
542	1·570	Houses, yards, &c.	588	1·570	Water.
543	1·105	Pasture.	589	·231	Stream.
544	3·602	Wood.	590	5·634	Arable, &c.
545	2·790	Garden, houses, &c.	591	22·130	Arable, &c.
546	1·245	Ornamental ground.	592	9·759	Arable, &c.
547	·322	Philorth House.	593	·308	Stream.
548	8·478	Ornamental pasture.	594	7·439	Arable.
549	2·406	Wood.	595	18·469	Arable.
550	25·343	Ornamental ground, wood, &c.	596	12·329	Arable.
			597	1·811	Arable.
551	13·093	Ornamental pasture.	598	·954	Arable, &c.
552	1·975	Wood, &c.	599	1·831	Arable, &c.
553	1·595	Wood.	600	·284	House, garden, and yard.
554	·708	Nursery.			
555	23·084	Ornamental pasture, &c.	601	·665	Public road (part of).
			602	4·227	Heathy pasture and moss.
556	30·775	Wood, &c.			
557	7·293	Ornamental pasture.	603	8·181	Arable.
558	7·235	Wood, &c.	604	14·927	Arable.
559	12·747	Arable.	605	12·375	Arable.
560	8·373	Arable, &c.	606	7·149	Arable.
561	24·383	Ornamental pasture, &c.	607	3·135	Arable.
			608	4·815	Arable.
562	·522	Offices and garden.	609	·676	Road.
563	1·238	Wood.	610	1·681	Arable.
564	3·110	Wood.	611	·348	Yard, garden, and ruins.
565	3·155	Wood.			
566	·478	Wood.	612	·348	Houses and yards.
567	15·670	Ornamental pasture.	613	6·811	Arable.
568	·405	Wood.	614	2·065	Arable.
569	1·125	Wood.	615	32·042	Arable.
570	12·665	Ornamental pasture.	616	1·931	Arable.
571	2·455	Arable.	617	12·165	Arable.
572	5·611	Private road.	618	12·333	Arable.

No. on Plan.	Area in Acres.	Remarks.	No. on Plan.	Area in Acres.	Remarks.
619	2·800	Arable.	661	41·323	Arable, &c.
620	3·518	Arable.	662	9·294	Arable.
621	·244	Arable.	663	·144	Wood.
621a	·086	Road, &c.	664	·414	House and garden.
621b	·204	Arable.	665	12·537	Arable, &c.
622	3·770	Arable.	666	16·926	Arable, heathy pasture, whins, &c.
623	·642	House, grass, road, rough pasture; &c.	667	13·446	Arable, &c.
624	2·382	Wood.	668	·201	Houses and yards.
625	3·228	Arable, houses, &c.	669	18·720	Arable, heathy pasture, &c.
626	·741	Arable.			
627	3·503	Arable.	670	·480	House, garden, and yards.
628	2·412	Arable.			
629	24·390	Wood and marsh.	671	11·448	Arable.
630	29·199	Arable, &c.	672	4·371	Occupation road.
630a	·555	Wood.	673	6·488	Arable, &c.
631	1·571	Pond.	674	·391	Private road.
632	·711	Road and yards.	675	1·397	Arable.
633	3·884	Arable, &c.	676	3·131	Arable.
634	3·961	Ornamental ground.	677	8·044	Arable, &c.
635	1·247	Houses, yards, garden, and wood.	678	7·724	Arable.
			679	11·349	Whins, heathy pasture, &c.
636	·248	Wood.			
637	1·194	Wood.	680	15·436	Red Loch.
638	2·596	Arable.	681	6·780	Arable, &c.
639	·342	House, yard, and arable.	682	26·774	Arable, &c.
			683	·232	Garden.
640	·858	Wood.	684	8·500	Wood, arable, house, &c.
641	7·715	Arable.			
642	·781	Wood.	685	126·824	Arable, &c.
643	127·181	Wood, roads, &c.	686	·146	Garden.
644	3·648	Occupation roads.	687	1·643	Houses and yards.
645	·373	Wood.	688	44·866	Arable.
646	4·321	Arable, &c.	689	1·507	Houses, yards, garden, and road.
647	·389	House, garden, and yard.	690	20·540	Arable.
648	4·411	Arable and heathy pasture.	691	11·269	Arable, &c.
			692	7·644	Arable.
649	·422	House, garden, and yards.	693	28·928	Arable.
			694	15·421	Arable.
650	4·025	Arable, &c.	695	13·984	Arable.
651	3·796	Arable, &c.	696	·099	House and garden.
652	4·167	Arable, &c.	697	·748	Houses, gardens, and yards.
653	4·072	Arable.			
654	·534	Houses, yards, garden, and road.	698	8·114	Arable.
			699	3·526	Arable.
655	4·316	Arable, &c.	700	5·303	Arable, house, &c.
656	3·754	Arable, moss, &c.	701	9·387	Arable.
657	3·550	Arable, moss, &c.	702	·160	House and yard.
658	5·038	Moss, arable, &c.	703	6·411	Arable.
659	4·566	Arable.	704	·105	House, garden, and yard.
660	7·225	Arable.			

No. on Plan.	Area in Acres.	Remarks.	No. on Plan.	Area in Acres.	Remarks.
705	7·516	Arable, &c.	729	18·270	Arable.
706	·453	Garden and grass.	730	10·470	Arable, &c.
707	6·436	Arable, &c.	731	8·580	Arable.
708	·137	Houses and grass.	732	1·182	Wood.
709	5·162	Arable.	733	19·825	Arable.
710	38·857	Arable.	734	9·202	Arable, &c.
711	1·185	Wood.	735	·260	Houses and yards.
712	7·775	Arable.	736	·246	Houses, garden, and yards.
713	5·751	Arable.			
714	10·515	Ornamental pasture.	737	4·026	Arable.
715	·626	Wood.	738	·210	Houses, garden, and yards.
716	3·449	Wood.			
717	8·712	Wood.	739	3·768	Arable, &c.
718	1·751	Wood.	740	9·237	Arable, &c.
719	1·751	Wood.	741	5·012	Arable, &c.
720	11·116	Ornamental pasture.	742	10·030	Arable, &c.
721	·762	Wood.	743	·532	Public road.
722	5·662	Wood.	744	4·005	Arable.
723	·791	Dam	745	5·884	Arable, &c.
724	2·826	Houses, yards, gardens, and grass.		70·853	Houses, yards, gardens, &c. (Town of Fraserburgh).
725	·692	Stackyard.			
726	2·087	Public road.			
727	20·653	Arable, &c.		5920·018	
728	3·563	Arable, &c.			

RECAPITULATION.

5544·264	Land.
63·728	Public roads.
13·096	Railways.
245·429	Foreshore of sea.
13·264	Foreshore of tidal water.
25·221	Water.
15·016	Tidal water.
5920·018	Area of the Parish of Fraserburgh, in the County of Aberdeen (exclusive of the detached part).

INDEX TO PLACES

IN THE

PARISH OF FRASERBURGH.

COUNTY OF ABERDEEN.

Name of Place.	No. of Sheet. 6-inch scale.	No. of Sheet. 25·344 in. scale.
Boghead - -	II.	11
Bridgefoot of Phingask - -	,,	12
Broomhead -	,,	,,
Broadsea - -	III.	1
Broadsea Shore -	,,	,,
Balaklava Harbour	,,	,,
Brick Lodge -	,,	,,
Chapelhill -	II.	4
Cardno - -	,,	11, 15
Chapelton - -	,,	12
Castle Braes -	III.	1
Cairn Pitblae -	,,	5
Derbyhall -	,,	5
Damhead - -	,,	9
Easter Cardno -	II.	12
Fraserburgh -	III.	1
Fatsons Loch -	,,	,,
Fraserburgh Bay -	,,	1, 5, 6
Ford a' Fowrie -	,,	13
Glenbuchty Distillery - -	II.	4
Greenbank -	,,	8
Gash of Philorth -	III.	13
Hillhead of Phingask - -	II.	8
Home Farm -	III.	9
Kinnairds Head -	,,	1
Kirktown - -	,,	5
Kinglasser -	III.	9
Kinbog - -	,,	13
Laigh of Phingask	II.	12
Lackie Head -	III.	1
Lochpots - -	,,	5
Lockside -	,,	13
Loch-head of Kinglasser - -	,,	,,
Mill Croft -	II.	8
Merryhillock -	,,	,,
Milltown of Phingask - -	,,	,,
Mains of Cardno -	,,	12
Moray Firth -	,,	4
	III.	1
Middleburgh -	,,	5
Mill of Philorth -	,,	9
Milltown of Philorth - -	,,	,,
Mains of Philorth	,,	13
North Lodge -	,,	9
Ord of Cardno -	II.	16
Phingask Shore -	,,	4
Pitblae - -	,,	8
Percyhorner -	,,	,,
Pitblac - -	,,	8, 12
Philorth House -	III.	9
Roadside -	II.	8
Redhouse -	,,	,,

Name of Place.	No. of Sheet.		Name of Place.	No. of Sheet.	
	6-inch scale.	25·344 in. scale.		6-inch scale.	25·344 in. scale.
Silverwells -	II.	12	Watermill -	II.	4
Smiddyhill -	III.	5	Westerton of Phingask -	,,	8
Seamount Cottage	,,	,,	Wester Cardno -	,,	12
South Lodge -	,,	13	Witch-hill -	,,	16
Tyronhill -	,,	9	West Kinglasser -	III.	9
The Links -	,,	5,9,10			

LONDON:
Printed by GEORGE E. EYRE and WILLIAM SPOTTISWOODE,
Printers to the Queen's most Excellent Majesty.
For Her Majesty's Stationery Office.

ORDNANCE SURVEY OF SCOTLAND.

BOOK OF REFERENCE TO THE PLAN

OF THE

PARISH OF FRASERBURGH (DETACHED),

IN THE

COUNTY OF ABERDEEN,

CONTAINING 2747·193 ACRES.

MAJOR-GENERAL SIR HENRY JAMES, R.E., F.R.S., F.G.S., &c.,
SUPERINTENDENT OF THE SURVEY.

LONDON:
PRINTED BY GEORGE E. EYRE AND WILLIAM SPOTTISWOODE,
PRINTERS TO THE QUEEN'S MOST EXCELLENT MAJESTY.
FOR HER MAJESTY'S STATIONERY OFFICE.

1871.

Price One Shilling.

[7142.—50—5/71.]

ngth on the
pproximately
eing equal to

area of each

in this Book.

braced are in-

thus—31·4.

ch sheet con-
efore a double
ferring to the

on the Scales

..... W

..... T

..... T

or Saxon

or Subsequent

initials :—

.....C.F.
.....T.C.
.....C.W.
.....Def.
.....T.S.

ed to show the

EXPLANATORY REMARKS.

The scale of the Parish Plans is the 1-2500th of the actual length on the ground, and is equal to 25·344 inches to a mile, which is very approximately equal to one square inch to one acre, the square of 1·0018 inch being equal to one acre.

The length of each sheet is 1½ miles, and the width 1 mile, the area of each sheet is therefore 960 acres.

Each enclosure has a reference number to the area which is given in this Book.

The Braces (ʃ) on the plans are to indicate that the spaces so braced are included under the same reference number.

The Altitudes in feet above the Mean Level of the Sea are written thus—31·4.

The Scale of the Plans of the County is 6 inches to a mile, and each sheet contains the same area as 16 sheets of the Parish Plans. There is therefore a double reference number to each sheet, as VI. 9., the Roman Numerals referring to the County Plans, the Arabic Figures to the Parish Plans.

The following are the characters employed on the Ordnance Plans on the Scales of 1–2500, and 6 inches to a mile :—

County Names	C	Hundreds or Wards	W
Parishes	P	Townships	T
Extra Parochial	E	Division of Townships	T

Antiquities ROMAN / Druidical or Saxon / Norman or Subsequent

The descriptions of the boundaries are shown by the following initials :—

Centre of Stream	*C.S.*	Centre of Fence	*C.F.*
Centre of Road	*C.R.*	Top of Cop	*T.C.*
Side of Stream or Drain	*S.S.* or *S.D.*	Centre of Wall	*C.W.*
Root of Hedge	*R.H.*	Defaced	*Def.*
Face of Wall	*F.W.*	Track of Stream	*T.S.*

Undefined ..... *Und.*

Where a change occurs in the boundaries, the symbol [o—o] is used to show the part at which the change takes place

N.B.—To convert Decimal Fractions of an Acre into Roods and Perches, multiply the decimal first by 4 and then by 40, preserving the same number of decimals in the product.

Examples—

	Acres.		Acres.
	633·357		527·013
	4		4
	1·428		·052
	40		40
A. R. P.		A. R. P.	
633 1 17	17·120	527 0 2	2·080

TABLE

FOR CONVERTING DECIMAL PARTS OF AN ACRE INTO ROODS AND PERCHES.

Perch.	0 Rood.	1 Rood.	2 Roods.	3 Roods.	Perch.	0 Rood.	1 Rood.	2 Roods.	3 Roods.
0	·000	·250	·500	·750	21	·131	·381	·631	·881
1	·006	·256	·506	·756	22	.137	·387	·637	·887
2	·012	·262	·512	·762	23	·144	·394	·644	·894
3	·019	·269	·519	·769	24	·150	·400	·650	·900
4	·025	·275	·525	·775	25	·156	·406	·656	·906
5	·031	·281	·531	·781	26	·162	·412	·662	·912
6	·037	·287	·537	·787	27	·169	·419	·669	·919
7	·044	·294	·544	·794	28	·175	·425	·675	·925
8	·050	·300	·550	·800	29	·181	·431	·681	·931
9	·056	·306	·556	·806	30	·187	·437	·687	·937
10	·062	·312	·562	·812	31	·194	·444	·694	·944
11	·069	·319	·569	·819	32	·200	·450	·700	·950
12	·075	·325	·575	·825	33	·206	·456	·706	·956
13	·081	·331	·581	.831	34	·212	·462	·712	·962
14	·087	·337	·587	·837	35	·219	·469	·719	·969
15	·094	·344	·594	·844	36	·225	·475	·725	·975
16	·100	·350	·600	·850	37	·231	·481	·731	·981
17	·106	·356	·606	·856	38	·237	·487	·737	·987
18	·112	·362	·612	·862	39	·244	·494	·744	·994
19	.119	·369	·619	·869	40	·250	·500	·750	1·000
20	·125	·375	·625	·875					

PARISH OF FRASERBURGH—(Detached),

IN THE

COUNTY OF ABERDEEN—(Eastern Division).

No. on Plan.	Area in Acres.	Remarks.	No. on Plan.	Area in Acres.	Remarks.
1	7·500	Arable, &c.	40	19·760	Arable, &c.
2	·200	Houses, garden, &c.	41	1·164	Moss, &c.
3	·257	Wood, &c.	42	3·189	Rough heathy pasture, &c.
4	19·944	Arable, &c.			
5	35·817	Arable, &c.	43	11·091	Arable, &c.
6	·531	Houses, gardens, &c.	44	12·126	Arable, &c.
7	·918	Occupation road.	45	10·369	Arable, &c.
8	9·315	Arable, &c.	46	1·472	Houses, garden, &c.
9	7·118	Arable, &c.	47	·202	Dam.
10	14·980	Arable, &c.	48	8·357	Arable.
11	16·084	Arable, &c.	49	7·984	Arable, &c.
12	9·252	Arable, &c.	50	5·047	Arable, &c.
13	·713	House, garden, &c.	51	5·598	Public road.
14	12·502	Arable, &c.	52	9·038	Arable, &c.
15	10·117	Arable.	53	18·907	Arable, &c.
16	10·515	Arable, &c.	54	1·741	Arable.
17	15·558	Arable, &c.	55	4·417	Houses, garden, &c.
18	20·464	Arable, &c.	56	2·661	Arable.
19	12·063	Arable, &c.	57	8·511	Arable, &c.
20	10·292	Arable.	58	·164	Dam.
21	6·939	Arable.	59	·773	Houses, garden, &c.
22	·510	Arable.	60	9·396	Arable, &c.
23	20·682	Arable.	61	11·831	Arable.
24	31·259	Arable, &c.	62	12·686	Arable, &c.
25	56·136	Moss.	63	7·523	Arable, &c.
26	·398	House and garden.	64	6·849	Arable, &c.
27	7·454	Arable, &c.	65	2·453	Arable, &c.
28	·239	Houses, garden, &c.	66	6·971	Arable, &c.
29	2·020	Arable, &c.	67	7·699	Arable, &c.
30	1·869	Arable, &c.	68	3·651	Arable.
31	2·795	Arable.	69	2·377	Arable, &c.
32	8·996	Moss, &c.	70	·602	Occupation road.
33	2·537	Arable, &c.	71	10·349	Arable, &c.
34	·267	House, garden, &c.	72	·214	Houses, garden, &c.
35	3·096	Arable, &c.	73	6·007	Arable, &c.
36	·620	Houses, &c.	74	4·918	Arable, &c.
37	11·436	Arable, &c.	75	8·954	Arable, &c.
38	·074	Houses, garden, &c.	76	11·620	Arable, &c.
39	4·889	Moss, &c.	77	7·147	Arable, &c.

No. on Plan.	Area in Acres.	Remarks.	No. on Plan.	Area in Acres.	Remarks.
78	1·236	Houses, garden, &c.	130	3·632	Arable, &c.
79	10·576	Arable, &c.	131	·408	Wood.
80	·241	Houses, gardens, &c.	132	1·049	Houses, garden, &c.
81	4·751	Arable, &c.	133	14·766	Arable, &c.
82	30·283	Arable.	134	15·703	Arable, &c.
83	10·819	Arable, &c.	135	19·042	Arable.
84	9·755	Arable, &c.	136	16·251	Arable.
85	7·910	Arable, &c.	137	1·431	Arable, &c.
86	4·662	Arable.	138	19·695	Arable, &c.
87	7·212	Arable, &c.	139	7·464	Arable, &c.
88	·064	House, &c.	140	·193	House, &c.
89	5·719	Arable.	141	6·204	Arable, &c.
90	·831	Houses, garden, &c.	142	·083	Garden.
91	·723	Arable.	143	3·189	Arable.
92	6·820	Arable, &c.	144	2·151	Arable, &c.
93	4·916	Arable, &c.	145	17·100	Rough pasture.
94	·253	Houses, garden, &c.	146	2·441	Arable, &c.
95	15·721	Arable, &c.	147	6·931	Arable, &c.
96	4·822	Arable, &c.	148	10·469	Arable, &c.
97	·130	Houses, &c.	149	11·529	Arable.
98	3·727	Arable, &c.	150	5·826	Arable.
99	4·098	Arable.	151	32·851	Rough pasture, &c.
100	1·263	Occupation road.	152	1·259	Occupation road.
101	3·937	Arable, &c.	153	6·668	Arable, &c.
102	8·594	Arable.	154	5·623	Arable, &c.
103	7·032	Arable, &c.	155	11·444	Arable, &c.
104	·176	House, garden, &c.	156	19·232	Arable, &c.
105	7·762	Arable, &c.	157	6·329	Public road.
106	9·072	Arable, &c.	158	28·970	Arable, &c.
107	14·486	Arable, &c.	159	11·454	Arable, &c.
108	10·818	Arable, &c.	160	6·712	Arable, &c.
109	·363	Houses, garden, &c.	161	11·546	Arable, &c.
110	16·748	Arable, &c.	162	9·818	Public road.
111	8·643	Arable, &c.	163	·335	House, garden, &c.
112	·253	House, garden, &c.	164	27·241	Arable, &c.
113	16·138	Arable, &c.	165	4·867	Arable, &c.
114	·484	Houses, garden, &c.	166	27·840	Arable, &c.
115	2·035	Rough pasture, &c.	167	10·386	Arable.
116	·585	Occupation road, &c.	168	23·536	Arable, &c.
117	14·546	Arable, &c.	169	24·329	Arable, &c.
118	·190	Houses, &c.	170	5·608	Arable, &c.
119	20·392	Arable, &c.	171	2·069	Arable, &c.
120	10·690	Arable, &c.	172	·249	Houses, garden, &c.
121	·533	Houses, garden, &c.	173	10·701	Arable, &c.
122	15·665	Arable, &c.	174	16·292	Arable, &c.
123	5·641	Arable.	175	11·947	Arable.
124	3·245	Arable.	176	5·034	Arable.
125	12·676	Arable, &c.	177	7·961	Arable, &c.
126	16·115	Arable, &c.	178	9·650	Arable, &c.
127	·220	House, garden, &c.	179	2·599	Houses, gardens, &c.
128	9·874	Arable, &c.	180	15·523	Arable, &c.
129	2·403	Arable.	181	8·833	Arable, &c.

No. on Plan.	Area in Acres.	Remarks.	No. on Plan.	Area in Acres.	Remarks.
182	14·344	Arable, &c.	234	8·375	Arable, &c.
183	13·861	Arable, &c.	235	39·557	Arable, &c.
184	13·045	Arable.	236	1·608	Arable, &c.
185	10·065	Arable, &c.	237	·176	Dam.
186	2·144	Public road, &c.	238	2·527	Arable, &c.
187	11·994	Arable.	239	1·285	House, &c.
188	·117	House, garden, &c.	240	4·385	Arable, &c.
189	11·747	Arable, &c.	241	10·997	Arable, &c.
190	12·607	Arable.	242	3·196	Arable, &c.
191	2·468	Arable, &c.	243	11·070	Arable, &c.
192	·249	House, garden, &c.	244	17·323	Arable, &c.
193	3·338	Moss, &c.	245	20·892	Arable, &c.
194	12·994	Arable, &c.	246	·739	Occupation road.
195	5·434	Arable, &c.	247	19·662	Arable.
196	46·351	Moss, &c.	248	4·706	Arable, &c.
197	6·601	Moss, &c.	249	69·348	Moss, &c.
198	9·114	Arable, &c.	250	3·462	Arable, &c.
199	11·895	Arable, &c.	251	3·016	Arable, &c.
200	23·295	Arable, &c.	252	·267	House, garden, &c.
201	·571	House, garden, &c.	253	12·597	Arable, &c.
202	·617	Occupation road.	254	·150	Dam.
203	5·228	Arable, &c.	255	·401	Houses, &c.
204	8·561	Arable, &c.	256	7·836	Arable, &c.
205	5·209	Arable, &c.	257	2·306	Arable, &c.
206	4·949	Arable, &c.	258	4·195	Rough pasture, &c.
207	·904	Houses, garden, &c.	259	·754	Rough pasture, &c.
208	6·811	Arable.	260	·922	Rough pasture, &c.
209	3·548	Arable, &c.	261	·386	Arable.
210	3·673	Arable, &c.	262	·207	Dam.
211	2·601	Arable, &c.	263	1·946	Houses, garden, &c.
212	·264	Occupation road.	264	9·055	Arable, &c.
213	·633	House, gardens, &c.	265	20·830	Arable, &c.
214	4·546	Arable.	266	17·215	Arable.
215	3·934	Arable, &c.	267	2·797	Wood, &c.
216	5·993	Moss, &c.	268	1·257	Rough pasture, &c.
217	·219	Dam.	269	9·828	Arable, &c.
218	5·727	Arable, &c.	270	·236	Arable, &c.
219	·527	Houses, &c.	271	10·407	Houses, garden, &c.
220	17·180	Arable, &c.	272	54·610	Moss, &c.
221	7·690	Arable, &c.	273	·530	House, garden, &c.
222	8·946	Arable, &c.	274	4·679	Arable.
223	4·864	Arable, &c.	275	·538	Occupation road.
224	·090	Garden.	276	4·816	Arable, &c.
225	10·357	Arable.	277	25·503	Moss, &c.
226	16·673	Arable, &c.	278	8·096	Arable, &c.
227	19·174	Arable.	279	·469	House, garden, &c.
228	2·900	Rough pasture, &c.	280	5·823	Wood.
229	7·389	Arable, &c.	281	13·317	Rough pasture, &c.
230	8·698	Arable, &c.	282	2·262	Arable, &c.
231	13·585	Arable, &c.	283	3·618	Arable.
232	7·671	Arable, &c.	284	1·068	Houses, garden, &c.
233	10·188	Arable, &c.	285	1·792	Arable, &c.

No. on Plan.	Area in Acres.	Remarks.
286	·298	Occupation road, &c.
287	2·712	Arable, &c.
288	·373	Rough pasture, &c.
289	4·616	Arable, &c.
290	·412	Arable, &c.
291	10·538	Arable, &c.
292	8·277	Arable, &c.
293	1·776	Arable, &c.
294	8·809	Arable, &c.
295	9·261	Arable, &c.
296	·200	House, &c.
297	9·449	Arable.
298	9·219	Arable.
299	7·733	Arable, &c.
300	5·501	Arable, &c.
301	4·081	Arable.
302	9·358	Arable, &c.
303	·269	Dam.
304	1·008	Houses, garden, &c.
305	·243	Occupation road.
306	4·703	Arable, &c.
307	10·325	Arable, &c.
308	18·658	Arable, &c.
309	16·040	Arable, &c.
310	5·386	Public road, &c.
311	14·579	Arable, &c.
312	9·988	Arable, &c.
313	1·570	House, garden, &c.
314	9·431	Arable, &c.
315	8·396	Arable, &c.
316	12·582	Arable, &c.
317	12·256	Arable, &c
318	14·636	Arable, &c.
319	4·846	Arable.
320	4·094	Arable.
321	43·800	Rough heathy pasture, &c.
322	78·665	Rough heathy pasture, &c.
	2747·193	

RECAPITULATION.

2716·531	Land.
29·275	Public roads.
1·387	Water.
2747·193	Area of the Parish of Fraserburgh (Detached), in the County of Aberdeen.

RECAPITULATION FOR THE PARISH.

8260·795	Land.
93·003	Public roads.
13·096	Railways.
245·429	Foreshore of sea.
13·264	Foreshore of tidal water.
26·608	Water.
15·016	Tidal water.
8667·211	Total area of the Parish of Fraserburgh, in the County of Aberdeen.

*** The Parish of Fraserburgh (Proper) has been published separately.

INDEX TO PLACES

IN THE

PARISH OF FRASERBURGH—(Detached).

COUNTY OF ABERDEEN.

Name of Place.	No. of Sheet.		Name of Place.	No. of Sheet.	
	6-inch scale.	25·344 in. scale.		6-inch scale.	25·344 in. scale.
Burntack - -	VII.	8	North Mains -	VII.	3
Bankhead -	,,	10	North Tarwathie	,,	7
Bogensourie -	,,	11	North Craighill -	,,	11
Craighill - -	,,	,,	Rivehill - -	,,	,,
Frostynib -	,,	,,	South Mains -	,,	7
			School - -	,,	,,
Hillfoot - -	,,	12	Sandhole -	,,	8
			South Tarwathie	,,	11
Mill Croft -	,,	3			
Marno - -	,,	7	Techmuiry -	,,	7
Mountsolie -	,,	6, 7			
Moss-side - -	,,	11	Whiterashes -	,,	3
Mains of Hatton -	,,	12	Whitebog - -	,,	7

LONDON:
Printed by George E. Eyre and William Spottiswoode,
Printers to the Queen's most Excellent Majesty.
For Her Majesty's Stationery Office.

12

ORDNANCE SURVEY OF SCOTLAND.

BOOK OF REFERENCE TO THE PLAN

OF THE

PARISH OF FYVIE,

IN THE

COUNTY OF ABERDEEN,

CONTAINING 29,650·041 ACRES.

COLONEL SIR HENRY JAMES, R.E., F.R.S., M.R.I.A., F.G.S., &c.,
SUPERINTENDENT OF THE SURVEY.

LONDON:
PRINTED BY GEORGE E. EYRE AND WILLIAM SPOTTISWOODE,
PRINTERS TO THE QUEEN'S MOST EXCELLENT MAJESTY.
FOR HER MAJESTY'S STATIONERY OFFICE.

1869.

Price Three Shillings and Sixpence.

[7142.—50.—12/69.]

XIX

XLV

Publishe

EXPLANATORY REMARKS.

The scale of the Parish Plans is the 1-2500th of the actual length on the ground, and is equal to 25·344 inches to a mile, which is very approximately equal to one square inch to one acre, the square of 1·0018 inch being equal to one acre.

The length of each sheet is 1½ miles, and the width 1 mile, the area of each sheet is therefore 960 acres.

Each enclosure has a reference number to the area which is given in this Book.

The Braces (*f*) on the plans are to indicate that the spaces so braced are included under the same reference number.

The Altitudes in feet above the Mean Level of the Sea are written thus—31·4.

The Scale of the Plans of the County is 6 inches to a mile, and each sheet contains the same area as 16 sheets of the Parish Plans. There is therefore a double reference number to each sheet, as VI. 9., the Roman Numerals referring to the County Plans, the Arabic Figures to the Parish Plans.

The following are the characters employed on the Ordnance Plans on the Scales of 1–2500, and 6 inches to a mile :—

County Names	C	Hundreds or Wards	W
Parishes	P	Townships	T
Extra Parochial	E	Division of Townships	T

Antiquities ..... { ROMAN / Druidical or Saxon / Norman or Subsequent

The descriptions of the boundaries are shown by the following initials :—

Centre of Stream	*C.S.*	Centre of Fence	*C.F.*
Centre of Road	*C.R.*	Top of Cop	*T.C.*
Side of Stream or Drain	*S.S.* or *S.D.*	Centre of Wall	*C.W.*
Root of Hedge	*R.H.*	Defaced	*Def.*
Face of Wall	*F.W.*	Track of Stream	*T.S.*

Undefined ..... *Und.*

Where a change occurs in the boundaries, the symboi [o—o] is used to show the part at which the change takes place

N.B.—To convert Decimal Fractions of an Acre into Roods and Perches, multiply the decimal first by 4 and then by 40, preserving the same number of decimals in the product.

Examples—

A.	R.	P.	Acres.
			633·357
			4
			1·428
			40
633	1	17	17·120

A.	R.	P.	Acres.
			527·013
			4
			·052
			40
527	0	2	2·080

TABLE

FOR CONVERTING DECIMAL PARTS OF AN ACRE INTO ROODS AND PERCHES.

Perch.	0 Rood.	1 Rood.	2 Roods.	3 Roods.	Perch.	0Rood.	1 Rood.	2 Roods.	3 Roods.
0	·000	·250	·500	·750	21	·131	·381	·631	·881
1	·006	·256	·506	·756	22	.137	·387	·637	·887
2	·012	·262	·512	·762	23	·144	·394	·644	·894
3	·019	·269	·519	·769	24	·150	·400	·650	·900
4	·025	·275	·525	·775	25	·156	·406	·656	·906
5	·031	·281	·531	·781	26	·162	·412	·662	·912
6	·037	·287	·537	·787	27	·169	·419	·669	·919
7	·044	·294	·544	·794	28	·175	·425	·675	·925
8	·050	·300	·550	·800	29	·181	·431	·681	·931
9	·056	·306	·556	·806	30	·187	·437	·687	·937
10	·062	·312	·562	·812	31	·194	·444	·694	·944
11	·069	·319	·569	·819	32	·200	·450	·700	·950
12	·075	·325	·575	·825	33	·206	·456	·706	·956
13	·081	·331	·581	.831	34	·212	·462	·712	·962
14	·087	·337	·587	·837	35	·219	·469	·719	·969
15	·094	·344	·594	·844	36	·225	·475	·725	·975
16	·100	·350	·600	·850	37	·231	·481	·731	·981
17	·106	·356	·606	·856	38	·237	·487	·737	·987
18	·112	·362	·612	·862	39	·244	·494	·744	·994
19	.119	·369	·619	·869	40	·250	·500	·750	1·000
20	·125	·375	·625	·875					

PARISH OF FYVIE,

IN THE

COUNTY OF ABERDEEN—(Eastern Division).

No. on Plan.	Area in Acres.	Remarks.	No. on Plan.	Area in Acres.	Remarks.
1	12·152	Arable.	34	6·547	Arable.
2	1·622	Houses, yards, garden, and road.	35	·368	Houses, garden, and yards.
3	5·629	Arable, &c.	36	4·054	Arable.
4	8·592	Arable.	37	4·149	Arable, &c.
5	6·811	Arable.	38	3·935	Arable.
6	18·756	Arable.	39	4·052	Arable, &c.
7	10·714	Arable.	40	4·762	Arable, &c.
8	30·296	Arable, &c.	41	·111	House, garden, and yard.
9	6·550	Arable.			
10	·998	Houses, yards, gardens, and road.	42	19·931	Arable.
			43	·326	Houses, garden, and yards.
11	·783	Arable.			
12	1·139	Houses, yards, gardens, and road.	44	·261	Houses, garden, and yards.
13	2·498	Arable.	45	6·258	Arable.
14	16·689	Arable.	46	6·939	Arable.
15	7·573	Arable.	47	11·893	Arable.
16	·604	Road.	48	12·120	Arable.
17	3·049	Arable.	49	14·108	Arable, house, garden, &c.
18	6·111	Arable, moss, &c.			
19	8·886	Arable.	50	5·056	Arable.
20	7·608	Arable.	51	3·024	Arable.
21	12·501	Arable, &c.	52	·426	House, garden, yard, road, &c.
22	5·338	Arable.			
23	3·966	Arable, &c.	53	4·605	Arable, &c.
24	·258	House, garden, yards, and road.	54	1·588	Arable.
			55	21·282	Arable, heathy pasture, &c.
25	8·560	Arable, &c.			
26	·203	Houses, garden, and rough pasture.	56	5·367	Heathy pasture.
			57	13·937	Arable, &c.
27	·347	Houses, yards, garden, and road.	58	30·152	Arable, &c.
			59	6·291	Arable.
28	6·344	Arable.	60	·562	Houses, yards, and road.
29	1·260	Occupation road.			
30	19·722	Arable, whins, &c.	61	23·730	Arable, &c.
31	7·565	Arable, &c.	62	7·936	Arable, &c.
32	3·204	Arable.	63	7·851	Arable.
33	·082	House, garden, and yard.	64	2·538	Arable.
			65	2·769	Arable.

No. on Plan.	Area in Acres.	Remarks.	No. on Plan.	Area in Acres.	Remarks.
66	·785	Houses, yards, garden, and road.	109	10·070	Arable, &c.
67	3·813	Arable.	110	·923	Arable, houses, and road.
68	7·357	Arable.	111	19·018	Arable.
69	3·959	Arable.	112	15·786	Arable.
70	5·644	Arable, &c.	113	29·206	Arable, &c.
71	7·486	Arable.	114	27·657	Arable, &c.
72	2·973	Arable.	115	2·088	Houses, yards, garden, grass, and road.
73	3·756	Arable.			
74	18·916	Arable, &c.	116	14·732	Arable.
75	11·792	Arable, &c.	117	5·204	Arable.
76	10·045	Arable, &c.	118	·320	Arable.
77	1·141	Arable.	119	2·482	Arable.
78	·177	House, garden, and yard.	120	5·098	Arable, &c.
			121	·289	Houses, garden, and yards.
79	·399	Houses, garden, and yards.	122	2·825	Arable, &c.
			123	2·656	Arable, &c.
80	9·925	Arable, &c.	124	36·271	Arable and heathy pasture.
81	·215	Houses, yards, garden, &c.			
82	2·284	Arable.	125	54·788	Rough pasture, moss, &c.
83	21·385	Rough pasture and moss.	126	17·487	Arable, moss, &c.
84	9·493	Arable.	127	·917	Houses, garden, yard, and road.
85	·643	Houses, yards, and road.	128	5·565	Arable, moss, &c.
			129	·190	House, garden, and rough pasture.
86	17·259	Arable.	130	12·848	Arable.
87	19·825	Arable.	131	12·470	Arable, &c.
88	·143	House, yard, and arable.	132	17·780	Arable.
			133	4·279	Arable.
89	2·705	Arable.	134	1·681	Wood.
90	7·335	Arable.	135	·157	Garden.
91	7·126	Arable, &c.	136	3·463	Arable.
92	·131	Houses and yard.	137	24·269	Arable.
93	·688	Rough pasture and roads.	138	3·663	Arable, &c.
			139	·686	Houses, yards, garden, and road.
94	1·852	Arable.			
95	18·198	Arable.			
96	14·610	Arable.			
97	28·224	Arable.	140	5·300	Arable, &c.
98	1·384	Arable.	141	2·103	Wood, house, garden, &c.
99	·881	Arable.			
100	9·904	Arable, &c.	142	1·064	Arable, &c.
101	·267	Houses, gardens, and yards.	143	4·014	Arable.
			144	19·069	Arable.
102	32·405	Arable, &c.	145	27·452	Arable.
103	16·475	Arable, &c.	146	·499	Rough pasture, &c.
104	7·264	Arable.	147	·213	Dams.
105	9·597	Arable.	148	2·913	Arable.
106	5·847	Arable.	149	1·551	Houses, yards, garden, and road.
107	·458	Arable, &c.			
108	·315	Houses, garden, and yards.	150	1·297	Rough pasture, garden, &c.

No. on Plan.	Area in Acres.	Remarks.
151	5·230	Arable.
152	11·652	Arable, &c.
153	26·375	Arable.
154	22·364	Arable.
155	·117	Dam.
156	1·364	Houses, yards, garden, arable, &c.
157	4·493	Arable.
158	23·123	Arable.
159	2·481	Public road.
160	10·404	Arable.
161	9·954	Arable.
162	1·657	Houses, yards, garden, and road.
163	·152	Dam.
164	7·210	Arable.
165	1·028	Pasture, stream, &c.
166	·914	Arable.
167	10·997	Arable.
168	1·493	Occupation road.
169	3·103	Arable.
170	2·158	Arable, house, and garden.
171	17·317	Arable.
172	·624	Occupation road.
173	23·598	Arable.
174	·409	Houses, garden, and yards.
175	20·700	Arable, &c.
176	·743	Occupation road.
177	13·854	Arable, &c.
178	4·285	Arable.
179	1·885	Arable, &c.
180	4·795	Arable, &c.
181	1·194	Occupation road.
182	9·377	Wood.
183	13·772	Arable.
184	14·381	Arable, &c.
185	1·688	Arable, &c.
186	7·953	Arable, &c.
187	2·929	Arable, &c.
188	14·548	Arable.
189	1·094	Marsh and road.
190	10·591	Arable.
191	1·073	Houses, yards, garden, road, &c.
192	·570	Arable, &c.
193	·130	Dam.
194	4·811	Arable, &c.
195	7·839	Arable.
196	·716	Houses, garden, and yards.
197	22·811	Arable.
198	16·539	Arable.
199	33·737	Arable.
200	16·819	Arable.
201	·393	Houses, garden, and yards.
202	24·561	Arable, heathy pasture, &c.
203	5·722	Arable, &c.
204	9·360	Arable, &c.
205	8·931	Arable, &c.
206	9·925	Arable.
207	·153	Dam.
208	8·259	Arable, &c.
209	1·439	Houses, yards, gardens, and road.
210	4·934	Arable, &c.
211	11·414	Arable, &c.
212	·925	Houses, yards, garden, &c.
213	·456	Houses, yards, garden, &c.
214	23·650	Arable, &c.
215	3·734	Arable.
216	10·836	Arable.
217	·495	Houses, garden, and yards.
218	13·803	Arable.
219	·673	Road.
220	11·874	Arable.
221	21·650	Arable, &c.
222	16·817	Arable, &c.
223	·360	Houses, garden, and yards.
224	12·021	Arable.
225	14·038	Arable.
226	14·874	Arable.
227	12·029	Arable.
228	19·855	Arable, &c.
229	·408	Houses, yards, garden, and road.
230	28·943	Arable.
231	11·856	Arable, &c.
232	6·666	Arable, &c.
233	9·850	Arable and heathy pasture.
234	·521	Houses, garden, and yards.
235	9·353	Arable, &c.
236	8·386	Arable, &c.
237	8·736	Arable.
238	8·687	Arable.

No. on Plan.	Area in Acres.	Remarks.	No. on Plan.	Area in Acres.	Remarks.
239	4·835	Arable, &c.	286	11·337	Arable, &c.
240	4·758	Arable, &c.	287	12·159	Arable.
241	3·556	Arable.	288	9·763	Arable.
242	2·184	Occupation road.	289	17·204	Arable, &c.
243	2·114	Arable.	290	1·060	Houses, yards, gardens, &c.
244	4·330	Arable.			
245	4·325	Arable.	291	19·909	Arable, &c.
246	5·284	Arable.	292	16·245	Arable.
247	3·909	Arable.	293	17·317	Arable, &c.
248	4·409	Arable.	294	·343	Dam.
249	1·576	Arable.	295	8·704	Public road.
250	·159	House, garden, yard, and grass.	296	16·178	Arable.
			297	38·638	Arable, &c.
251	3·922	Arable, &c.	298	9·479	Arable.
252	5·472	Arable.	299	·085	Dam.
253	6·608	Arable.	300	1·311	Arable.
254	10·039	Arable, &c.	301	7·137	Arable.
255	·962	Arable, &c.	302	6·322	Arable, &c.
256	10·458	Arable, &c.	303	9·955	Arable.
257	1·343	House, garden, yards, arable, &c.	304	4·087	Arable, &c.
			305	23·583	Arable, &c.
258	5·638	Arable, &c.	306	32·693	Arable, &c.
259	6·803	Arable, house, &c.	307	7·324	Arable.
260	·140	Dam.	308	·155	House, garden, yard, &c.
261	13·275	Arable, &c.			
262	4·966	Arable, &c.	309	21·963	Arable, &c.
263	3·548	Arable.	310	13·739	Arable.
264	2·164	Arable, &c.	311	8·944	Arable, &c.
265	32·677	Arable, heathy pasture, &c.	312	8·095	Arable.
			313	8·763	Arable.
266	12·150	Arable.	314	8·992	Arable, &c.
267	·127	Pond.	315	13·153	Arable.
268	14·411	Arable.	316	2·357	Houses, yards, garden, &c.
269	14·109	Arable.			
269a	·176	Dam.	317	·238	Dam.
270	3·623	Houses, yards, gardens, wood, &c.	318	8·515	Arable, &c.
			319	9·611	Arable.
271	14·188	Arable, &c.	320	10·195	Arable.
272	18·702	Arable, &c.	321	9·064	Arable.
273	5·156	Public road.	322	12·684	Arable, &c.
274	12·653	Arable.	323	·449	Houses, yard, rough pasture, &c.
275	1·123	Road.			
276	19·228	Arable.	324	7·828	Arable, &c.
277	14·801	Arable.	325	·149	House, garden, and yard.
278	20·660	Arable, &c.			
279	19·094	Arable, &c.	326	3·940	Arable.
280	17·005	Arable, &c.	327	38·443	Arable, &c.
281	11·674	Arable.	328	7·444	Arable, house, &c.
282	10·788	Arable, &c.	329	·546	Houses, yards, garden, grass, &c.
283	10·832	Arable.			
284	17·184	Arable.	330	1·947	Arable.
285	·300	Quarry.	331	20·737	Arable, &c.

No. on Plan.	Area in Acres.	Remarks.	No. on Plan.	Area in Acres.	Remarks.
332	36·413	Arable, moss, &c.	379	·341	Houses, yards, and grass.
333	9·801	Arable.	380	2·716	Arable, &c.
334	9·125	Arable.	381	·808	Arable.
335	·237	House, garden, and yard.	382	3·586	Arable.
336	4·458	Arable, &c.	383	8·996	Public road.
337	12·900	Arable.	384	·303	House, yard, and rough pasture.
338	·781	Houses, yards, roads, &c.	385	6·453	Arable, &c.
339	3·373	Arable, &c.	386	·183	Houses, garden, and yard.
340	32·726	Arable, moss, &c.	387	6·319	Arable, house, &c.
341	2·359	Arable.	388	11·567	Arable, &c.
342	36·799	Arable, &c.	389	·180	House, garden, and yard.
343	13·167	Arable, &c.	390	·125	House, garden, &c.
344	2·174	Arable.	390a	1·842	Arable, &c.
345	11·675	Moss and road.	391	·672	Arable.
346	2·045	Arable, &c.	392	·466	Houses, yards, garden, and road.
347	1·757	Arable, &c.	393	·921	Arable.
348	2·321	Arable.	394	1·624	Arable.
349	·473	House, garden, yards, &c.	395	4·234	Arable.
350	5·404	Arable.	396	21·687	Arable.
351	·928	Houses, yards, garden, and road.	397	·306	Houses, yards, garden, and road.
352	9·380	Arable.	398	1·036	Occupation road.
353	4·626	Arable.	399	16·130	Arable, &c.
354	5·265	Arable.	400	1·334	House, garden, and occupation road.
355	3·708	Arable, &c.	401	8·613	Arable, &c.
356	3·943	Arable.	402	·352	Houses, yards, and grass.
357	3·699	Arable.	403	8·609	Arable, &c.
358	·839	Houses, yards, grass, and roads.	404	2·717	Arable, &c.
359	3·734	Arable, &c.	405	10·407	Arable, heathy pasture, &c.
360	10·847	Arable.	406	·792	House, garden, yards, marsh, &c.
361	7·239	Arable.	407	5·052	Arable.
362	3·712	Arable.	408	1·046	Arable.
363	10·479	Arable, &c.	409	·675	Arable.
364	5·056	Arable.	410	·401	Houses, yards, and road.
365	·900	Houses, yards, garden, grass, &c.	411	8·871	Arable, heathy pasture, &c.
366	1·155	Road, marsh, &c.	412	12·689	Arable and moss.
367	·161	Dams.	413	15·765	Arable.
368	1·537	Arable.	414	1·370	Arable, marsh, &c.
369	3·507	Arable.	415	·618	Marsh, &c.
370	3·166	Arable.	416	·230	Houses, garden, and yards.
371	2·904	Arable, &c.	417	3·191	Arable, &c.
372	2·856	Arable, &c.			
373	2·611	Arable.			
374	5·879	Arable.			
375	38·958	Arable, &c.			
376	9·585	Arable.			
377	3·839	Arable, &c.			
378	2·891	Arable, &c.			

No. on Plan.	Area in Acres.	Remarks.
418	7·976	Arable, &c.
419	·752	Arable.
420	3·653	Moss, &c.
421	·718	Arable, &c.
422	6·162	Arable.
423	·966	Arable.
424	4·628	Arable, house, &c.
425	1·132	Arable.
426	·454	Houses, yards, rough pasture, &c.
427	7·754	Arable, &c.
428	·506	Houses, yards, garden, and road.
429	7·327	Arable.
430	·139	Houses, garden, and yard.
431	9·495	Arable, &c.
432	18·568	Arable, &c.
433	·438	Houses, yards, dam, and road.
434	17·669	Arable, streams, moss, &c.
435	2·377	Occupation road.
436	16·083	Arable.
437	17·339	Arable.
438	·433	Dam.
439	15·289	Arable, &c.
440	1·003	Marsh, pond, &c.
440a	·200	Garden.
441	3·955	Houses, yards, garden, arable, &c.
442	4·443	Arable.
443	4·256	Arable, &c.
444	·599	Houses, garden, and yards.
445	2·297	Arable, &c.
446	·527	Houses and yards.
447	·252	Houses, garden, yard, and road.
448	7·545	Arable.
449	9·254	Arable.
450	·678	Houses, garden, and yards.
452	10·597	Arable.
453	13·382	Arable, &c.
454	4·941	Arable.
455	·260	Houses, garden, and arable.
456	48·570	Moss, rough pasture, &c.
457	19·299	Arable.
458	17·290	Arable, moss, &c.
459	13·495	Arable, &c.
460	7·905	Arable, &c.
461	8·570	Arable.
462	13·523	Arable.
463	12·422	Arable, &c.
464	2·348	Occupation road.
465	1·244	Houses, gardens, and yards.
466	·085	Dam.
467	4·781	Arable.
468	5·606	Arable, &c.
469	9·908	Arable, &c.
470	2·215	Arable.
471	3·010	Moss and arable.
472	12·881	Arable.
473	5·095	Arable.
474	·107	Houses, garden, and yard.
475	5·298	Arable.
476	·958	Houses, yards, garden, &c.
477	3·232	Arable.
478	3·011	Arable.
479	15·116	Arable and moss.
480	18·761	Arable, whins, &c.
481	19·003	Arable.
482	7·073	Arable.
483	2·894	Arable.
484	·230	Houses, yards, garden, and dam.
485	3·584	Arable.
486	5·238	Arable.
487	5·243	Arable.
488	7·485	Arable, &c.
489	7·184	Arable, &c.
490	6·605	Arable.
491	1·215	Road.
492	·173	Houses and yards.
493	9·423	Arable and moss.
494	·288	Dam.
495	17·068	Arable.
496	11·169	Arable, &c.
497	8·570	Arable, &c.
498	1·072	Houses, yards, garden, grass, &c.
499	1·942	Arable.
500	·625	Church and grave-yard.
501	5·906	Arable, &c.
502	27·370	Arable and moss.
503	1·138	Arable, house, and garden.

No. on Plan.	Area in Acres.	Remarks.	No. on Plan.	Area in Acres.	Remarks.
504	·199	Houses, garden, and yards.	547	62·310	Arable, rough pasture, &c.
505	8·816	Arable, &c.	548	·402	Arable.
506	2·247	Arable.	549	16·594	Arable.
507	12·229	Rough pasture and moss.	550	5·063	Arable, &c.
			551	6·650	Arable.
508	19·219	Arable, &c.	552	·480	Houses, yards, garden, and road.
509	1·763	Houses, yards, gardens, &c.	553	3·366	Arable.
510	12·878	Arable.	554	2·106	Arable, &c.
511	6·610	Arable.	555	10·096	Arable.
512	9·421	Arable.	556	29·822	Wood.
513	8·866	Arable.	557	17·070	Arable, &c.
514	·262	Road, pond, &c.	558	17·062	Arable.
515	21·732	Arable, &c.	559	·843	Pasture and stream.
516	13·363	Arable.	560	6·050	Public road.
517	13·149	Arable.	561	7·881	Arable.
518	19·540	Arable, &c.	562	8·353	Arable, &c.
519	·834	Arable and house.	563	2·064	Arable, &c.
520	8·204	Arable.	564	8·728	Arable.
521	6·333	Arable.	565	14·522	Arable, &c.
521a	1·795	Occupation road.	566	4·842	Houses, rough pasture, gardens, &c.
522	11·059	Arable, &c.			
523	9·170	Arable.	567	24·233	Arable, &c.
524	·598	Houses, yards, and dam.	568	8·306	Arable.
			569	2·358	Arable, &c.
525	7·902	Arable, &c.	570	7·785	Arable.
526	19·573	Arable, &c.	571	3·677	Arable, &c.
527	3·357	Arable.	572	·544	Houses, yards, gardens, and road.
528	2·986	Arable.			
529	2·692	Arable.	573	3·534	Arable.
530	3·094	Arable.	574	2·508	Arable.
531	·306	Houses and yards.	575	6·332	Rough pasture, whins, &c.
532	2·988	Arable.			
533	·693	Occupation road.	576	23·172	Arable, rough pasture, &c.
534	10·000	Arable.			
535	4·380	Arable.	577	·956	Road, &c.
536	1·152	Arable.	578	·961	Arable.
537	·285	Houses, yards, garden, and road.	579	1·659	Arable.
			580	7·916	Arable, &c.
538	1·510	Arable.	581	·661	Houses, garden, &c.
539	15·907	Arable and rough pasture.	582	·179	Houses and grass.
			583	7·004	Arable.
540	25·528	Arable, &c.	584	4·190	Arable, &c.
541	1·172	Houses, yards, road, &c.	585	12·527	Arable.
			586	3·268	Arable.
542	17·653	Arable, rough pasture, &c.	587	·433	Houses, garden, and rough pasture.
543	25·497	Arable.	588	·367	Dam.
544	14·254	Arable, &c.	589	·636	Rough pasture.
545	6·473	Arable, &c.	590	·922	Houses, yards, garden, and grass.
546	11·400	Arable.			

No. on Plan.	Area in Acres.	Remarks.	No. on Plan.	Area in Acres.	Remarks.
591	2·854	Arable.	637	9·923	Arable, &c.
592	2·766	Arable.	638	9·286	Arable, &c.
593	2·284	Arable, &c.	639	9·210	Arable.
594	10·021	Arable, &c.	640	12·040	Arable.
595	9·877	Arable, &c.	641	22·156	Arable, &c.
596	11·262	Arable.	642	2·518	Arable, &c.
597	11·423	Arable, &c.	643	·430	Arable.
598	59·235	Wood, &c.	644	1·561	Arable.
599	7·090	Arable, &c.	645	12·267	Arable, &c.
600	33·415	Arable, &c.	646	10·962	Arable.
601	11·833	Arable.	647	37·989	Arable, &c.
602	4·092	Arable.	648	2·467	Houses, gardens, &c.
603	·818	Houses, yards, garden, arable, &c.	649	19·689	Arable, &c.
			650	·308	Dam.
604	·173	Houses and garden.	651	·658	Arable.
605	1·446	Arable.	652	2·676	Public road.
606	·569	Arable.	653	1·393	Marsh, &c.
607	·220	House and garden.	654	22·569	Arable.
608	8·333	Arable.	655	4·309	Arable.
609	40·323	Rough pasture, moss, &c.	656	4·633	Arable.
			657	18·023	Arable.
610	2·976	Public road.	658	4·663	Arable, &c.
611	17·455	Arable, &c.	659	14·388	Arable, &c.
612	·146	House, garden, and yard.	660	1·082	Arable, &c.
			661	1·346	Houses, yards, gardens, road, &c.
613	4·306	Arable.			
614	·484	Houses, yards, garden, and ponds.	662	·723	Houses, yards, gardens, and road.
615	9·565	Arable, &c.	663	4·706	Arable.
616	4·001	Arable.	664	3·666	Arable, &c.
617	1·719	Occupation road.	665	2·026	Houses, yards, garden, roads, &c.
618	4·931	Arable.			
619	4·255	Arable, &c.	666	5·171	Arable, &c.
620	5·353	Arable, &c.	667	4·001	Arable, &c.
621	·161	Road, &c.	668	5·820	Arable, &c.
622	5·435	Arable, &c.	669	·138	Dam.
623	22·303	Arable.	670	11·266	Arable.
624	32·751	Arable, &c.	671	·177	Dam.
625	·240	House, whins, &c.	672	2·052	Arable.
626	·992	Houses and yards.	673	11·778	Arable.
627	·262	Arable.	674	8·573	Arable.
628	6·187	Arable.	675	1·717	Occupation road.
629	·747	Houses, gardens, and yards.	676	12·144	Arable.
			677	10·609	Arable.
630	13·432	Arable.	678	11·015	Arable.
631	2·436	Arable.	679	12·656	Arable.
632	1·580	Rough pasture and road.	680	10·330	Arable.
			681	2·102	Arable.
633	8·507	Arable.	682	8·434	Arable, &c.
634	13·989	Arable, &c.	683	4·830	Arable, &c.
635	27·463	Arable.	684	·369	Houses, garden, yard, and road.
636	6·529	Arable, &c.			

No. on Plan.	Area in Acres.	Remarks.	No. on Plan.	Area in Acres.	Remarks.
685	13·246	Arable.	729	3·008	Arable.
686	1·090	Arable, &c.	730	4·190	Arable, &c.
687	7·701	Arable and heathy pasture.	731	9·478	Arable, &c.
			732	6·689	Arable, &c.
688	4·428	Arable.	733	36·949	Arable, &c.
689	·571	Houses, yards, garden, and road.	734	·515	Houses, yards, garden, &c.
690	1·980	Arable.	735	7·757	Arable, &c.
691	1·946	Arable.	736	·220	Houses, yards, garden, &c.
692	1·866	Arable.			
693	6·225	Arable.	737	·843	Arable.
694	4·523	Arable, &c.	738	·423	Houses, yards, garden, &c.
695	1·309	Houses, yards, gardens, road, &c.	739	9·186	Arable, &c.
696	9·949	Arable.	740	6·946	Arable.
697	5·203	Arable.	741	·477	Houses, yards, garden, &c.
698	3·332	Arable.			
699	10·268	Arable.	742	·821	Occupation road.
700	24·796	Arable, &c.	743	2·832	Arable.
701	6·308	Arable, &c.	744	9·685	Arable.
702	2·400	Arable, &c.	745	7·555	Arable, &c.
703	1·690	Arable, &c.	746	1·704	Arable.
704	3·235	Arable, &c.	747	·375	House and yards.
705	1·087	Houses, yards, gardens, &c.	748	5·383	Arable.
			749	5·360	Arable.
706	1·028	Arable.	750	9·002	Moss, rough pasture, &c.
707	2·971	Arable, &c.			
708	·313	Houses, garden, and yards.	751	8·600	Arable.
			752	7·152	Arable.
709	6·246	Arable, &c.	753	28·264	Arable, &c.
710	1·686	Arable.	754	·127	Dam.
711	·385	Houses, garden, &c.	755	11·187	Arable, &c.
712	4·450	Arable, &c.	756	12·782	Arable, &c.
713	1·213	Arable, &c.	757	4·836	Arable, moss, &c.
714	1·659	Arable.	758	2·534	Arable.
715	6·189	Arable.	759	5·903	Arable.
716	12·870	Arable, &c.	760	·183	Arable, house, &c.
717	9·679	Arable.	761	13·486	Arable, house, and garden.
718	·723	Houses, yards, garden, road, &c.			
			762	4·768	Arable.
719	5·219	Arable.	763	46·941	Arable, &c.
720	7·174	Arable.	764	1·842	Occupation road.
721	18·229	Arable.	765	1·093	Arable.
722	6·007	Arable.	766	4·777	Arable, &c.
723	14·980	Arable, &c.	767	3·082	Rough pasture, moss, &c.
724	·560	Houses, yards, garden, and road.			
			768	1·524	Occupation road.
725	·686	Arable.	769	15·794	Arable.
726	8·743	Arable, &c.	770	14·541	Arable.
727	·145	Dam.	771	3·562	Arable.
728	2·596	Houses, yards, gardens, wood, &c.	772	4·938	Arable.
			773	1·048	Occupation road.

No. on Plan.	Area in Acres.	Remarks.
774	12·451	Arable.
775	1·138	Arable, &c.
776	·326	Houses, garden, and yards.
777	8·010	Arable.
778	1·696	Occupation road.
778a	1·361	Arable, house, and yard.
779	·126	Garden.
780	5·113	Arable.
781	11·443	Rough pasture and moss.
782	4·864	Arable, &c.
783	34·727	Arable, &c.
784	4·041	Arable, house, &c.
785	11·774	Arable.
786	9·007	Arable.
787	11·868	Arable.
788	10·816	Arable.
789	·087	Arable.
790	11·260	Arable.
791	·281	Houses, garden, yard, and road.
792	·154	House, garden, yard, and arable.
793	2·555	Arable.
794	4·392	Arable, &c.
795	1·409	Houses, yards, gardens, and roads.
796	5·123	Arable.
797	3·638	Arable.
798	17·389	Arable.
799	12·090	Arable.
800	13·334	Arable.
801	1·871	Arable.
802	2·330	Houses, yards, roads, &c.
803	11·184	Arable.
804	12·990	Arable.
805	7·011	Arable.
806	7·466	Arable.
807	3·191	Arable.
808	·564	Houses, yards, gardens, and road.
809	13·013	Arable.
810	13·763	Arable, moss, &c.
811	2·034	Houses, yards, garden, roads, &c.
812	6·150	Arable.
813	35·286	Moss, rough pasture, &c.
814	6·426	Arable, &c.
815	·242	House, arable, and road.
816	28·911	Arable.
817	32·846	Arable, &c.
818	·517	Houses, yards, and rough pasture.
819	18·453	Arable, &c.
820	3·814	Arable, &c.
821	·702	Houses, garden, and yards.
822	4·013	Arable, &c.
823	3·693	Arable.
824	32·884	Moss, rough pasture, roads, &c.
825	14·723	Arable.
826	14·916	Arable, &c.
827	19·584	Arable.
828	39·161	Arable, &c.
829	·271	Arable and house.
830	1·532	Arable, &c.
831	1·402	Arable.
832	1·275	Arable.
833	1·376	Arable, &c.
834	5·160	Moss, rough pasture, &c.
835	3·923	Moss, rough pasture, &c.
836	5·472	Arable, &c.
837	3·560	Arable.
838	·623	Houses, yards, gardens, and road.
839	4·441	Arable, &c.
840	3·867	Arable, &c.
841	13·599	Arable, &c.
842	1·502	Houses, yards, and roads.
843	5·708	Arable.
844	26·936	Arable.
845	5·943	Arable.
846	·188	House, garden, and yard.
847	·368	House, yards, dam, and road.
848	·519	House, arable, & road.
849	8·338	Arable.
850	7·688	Arable.
851	25·637	Arable, &c.
852	23·812	Arable.
853	20·481	Arable.
854	11·013	Arable, &c.
855	·397	Houses, garden, and yards.

No. on Plan.	Area in Acres.	Remarks.	No. on Plan.	Area in Acres.	Remarks.
856	24·701	Arable, &c.	902	13·209	Arable.
857	16·264	Public road.	903	·623	Houses, yards, garden, and road.
858	7·351	Arable.			
859	2·852	Houses, yards, garden, and road.	904	24·108	Arable.
			905	28·278	Arable and moss.
860	8·488	Arable.	906	9·724	Arable.
861	8·510	Arable.	907	13·551	Arable, &c.
862	2·160	Occupation road.	908	4·438	Arable.
863	3·351	Arable.	909	4·961	Arable.
864	5·746	Arable.	910	2·477	Houses, yards, gardens, and road.
865	8·304	Arable.			
866	20·968	Arable, &c.	911	10·867	Arable.
867	4·028	Arable, &c.	912	101·852	Moss, &c.
868	7·819	Arable.	913	11·208	Arable.
869	14·828	Arable.	914	6·124	Arable, house, &c.
870	·352	Houses, yards, grass, and road.	915	7·660	Public road.
			916	3·344	Arable.
871	1·461	Arable.	917	9·619	Arable.
872	20·535	Arable, &c.	918	·849	Arable, house, and garden.
873	9·213	Arable, whins, &c.			
874	·549	Arable and house.	919	34·336	Arable.
875	·300	Arable and house.	920	2·874	Arable, &c.
876	10·231	Arable.	921	1·649	Arable.
877	18·028	Arable.	922	·179	Pond.
878	9·534	Rough pasture & whins.	923	1·256	Houses, garden, and yards.
879	5·735	Arable.			
880	20·777	Arable.	924	4·678	Arable.
881	1·503	Occupation road.	925	11·208	Arable, &c.
882	·277	Houses, yard, garden, and road.	926	19·132	Arable, &c.
			927	15·347	Arable.
883	13·638	Arable.	928	·912	Road.
884	·556	Houses, yards, road, &c.	929	29·368	Arable, &c.
			930	35·259	Arable, &c.
885	4·482	Arable.	931	42·521	Arable and moss.
886	4·560	Arable.	932	2·626	Arable.
887	10·391	Arable, &c.	933	2·759	Houses, yards, garden, road, &c.
888	11·890	Arable, &c.			
889	13·732	Arable.	934	14·695	Arable, &c.
890	·337	Houses, garden, and yards.	935	15·782	Arable.
			936	9·566	Arable.
891	27·917	Arable.	937	16·974	Arable.
892	24·652	Arable.	938	10·037	Arable.
893	14·096	Arable, &c.	939	10·807	Arable and moss.
894	4·192	Arable.	940	13·376	Arable, &c.
895	16·593	Rough pasture, whins, &c.	941	9·654	Arable, &c.
			942	1·124	Houses, yards, garden, and roads.
896	9·644	Arable.			
897	·200	Houses and gardens.	943	1·800	Occupation road, house, &c.
898	6·243	Arable, &c.			
899	41·400	Moss, &c.	944	4·328	Arable, &c.
900	6·596	Arable.	945	·121	Houses, garden, and yard.
901	6·648	Arable.			

No. on Plan.	Area in Acres.	Remarks.	No. on Plan.	Area in Acres.	Remarks.
946	5·659	Arable, &c.	992	32·859	Arable.
947	16·308	Arable, &c.	993	·315	Dam.
948	3·865	Arable.	994	14·844	Arable.
949	2·377	Rough pasture and whins.	995	12·970	Arable.
			996	13·792	Arable, &c.
950	24·488	Arable, &c.	997	6·584	Arable.
951	7·188	Arable, &c.	998	5·728	Arable.
952	3·151	Arable, &c.	999	4·940	Arable, &c.
953	3·322	Arable, &c.	1000	4·781	Rough pasture, whins, &c.
954	6·852	Arable.			
954a	1·663	Occupation road.	1001	·300	Marsh.
955	4·688	Arable.	1002	5·043	Arable.
956	·139	House and garden.	1003	4·125	Arable.
957	4·128	Arable.	1004	2·970	Houses, yards, gardens, roads, &c.
958	·428	Arable.			
959	6·112	Arable.	1005	14·457	Arable.
960	2·874	Arable.	1006	·347	Rough pasture, roads, &c.
961	1·879	Arable, &c.			
962	·399	House, garden, and yards.	1007	13·977	Arable, &c.
			1008	14·900	Arable, &c.
963	·075	Dam.	1009	9·848	Arable, &c.
964	2·741	Arable.	1010	·233	Arable.
965	2·452	Arable.	1011	1·191	Houses, yards, garden, and wood.
966	·151	House, garden, and yard.	1012	41·628	Arable, &c.
			1013	36·713	Arable.
967	2·272	Arable.	1014	32·817	Arable, &c.
968	2·622	Arable.	1015	9·985	Arable, &c.
969	·599	Arable.	1016	11·867	Arable, &c.
970	·467	Houses, garden, and yards.	1017	20·806	Arable, &c.
			1018	11·555	Arable.
971	4·049	Arable.	1019	10·178	Arable.
972	4·636	Wood, &c.	1020	·718	Pasture.
973	20·577	Arable.	1021	·847	Arable.
974	3·443	Wood.	1022	5·148	Arable.
975	8·453	Arable.	1023	2·153	Arable, &c.
976	·420	Occupation road.	1024	1·956	Arable, &c.
977	25·279	Arable.	1025	·860	Houses, yards, garden, road, &c.
978	1·408	Occupation road.			
979	·149	Houses and yard.			
980	30·829	Arable.	1026	·458	Arable.
981	13·128	Arable, &c.	1027	1·207	Arable, &c.
982	·270	House, yards, garden, &c.	1028	·929	Wood.
			1029	62·367	Arable.
983	29·534	Arable.	1030	24·350	Arable.
984	20·013	Arable.	1031	·946	Rough pasture, whins, and road.
985	14·596	Arable.			
986	9·067	Arable.	1032	12·016	Arable.
987	32·334	Arable.	1033	1·667	Arable, &c.
988	18·521	Arable, &c.	1034	21·970	Arable, &c.
989	21·562	Arable, &c.	1035	2·508	Arable, &c.
990	22·087	Arable, &c.	1036	6·641	Arable.
991	24·353	Arable, &c.	1037	23·222	Arable.

No. on Plan.	Area in Acres.	Remarks.	No. on Plan.	Area in Acres.	Remarks.
1038	2·963	Arable, &c.	1084	13·091	Arable, &c.
1039	6·644	Arable.	1085	·841	Occupation road.
1039a	1·858	Occupation road.	1086	27·204	Arable.
1040	33·396	Arable.	1087	6·277	Rough pasture, whins, marsh, &c.
1041	3·778	Arable.			
1042	1·473	Occupation road.	1088	1·264	Arable.
1043	5·337	Arable.	1089	3·405	Arable.
1044	11·884	Arable.	1090	·673	Houses, yards, garden, and road.
1045	3·971	Arable.			
1046	·424	Trees and pasture.	1091	3·882	Arable.
1047	·308	House, garden, and yard.	1092	·628	Rough pasture, road, and stream.
1048	1·364	Houses, garden, and yards.	1093	1·977	Arable.
			1094	2·783	Houses, yards, gardens, rough pasture, &c.
1049	12·078	Arable.			
1050	·665	Arable, &c.			
1051	48·254	Arable.	1095	5·912	Public road.
1052	1·284	Houses, garden, and yards.	1096	·391	Dam.
			1097	16·536	Rough pasture, whins, marsh, &c.
1053	·176	House, garden, &c.			
1054	1·456	Arable.	1098	·998	Houses, yards, gardens, &c.
1055	85·691	Arable.			
1056	46·227	Wood, &c.	1099	4·227	Arable.
1057	21·574	Arable, &c.	1100	5·160	Arable.
1058	25·739	Arable, &c.	1101	12·721	Arable, &c.
1059	15·306	Arable.	1102	10·722	Arable, &c.
1060	8·812	Arable.	1103	15·603	Arable.
1061	·872	Houses, grass, garden, and road.	1104	33·020	Arable, &c.
			1104a	·925	Rough pasture, whins, &c.
1062	·614	Arable.			
1063	·309	Arable.	1105	22·343	Arable.
1064	5·786	Arable.	1106	6·646	Arable.
1065	1·480	Arable and trees.	1107	6·981	Arable.
1066	13·639	Arable, &c.	1108	·339	Houses, garden, yard, and road.
1067	7·904	Arable.			
1068	42·375	Ornamental pasture.	1109	·203	Houses, garden, and yard.
1069	·543	Road and stream.			
1070	81·987	Wood, &c.	1110	·298	Houses, garden, yard, and road.
1071	13·243	Arable.			
1072	2·534	Wood, &c.	1111	6·763	Arable.
1073	10·996	Arable.	1112	1·909	Moss.
1074	3·704	Public road.	1113	·178	House, garden, yard, and grass.
1075	7·573	Arable.			
1076	3·923	Arable.	1114	20·855	Arable.
1077	·237	Dam.	1115	6·749	Arable.
1078	·883	Pasture.	1116	7·051	Arable.
1079	·699	Pasture, road, &c.	1117	7·966	Arable and moss.
1080	1·449	Pasture.	1118	2·178	Moss, &c.
1081	2·031	Houses, yards, gardens, arable, &c.	1119	2·050	Arable.
			1120	1·343	Houses, yards, garden, road, &c.
1082	11·541	Arable.			
1083	45·304	Arable, &c.	1121	14·082	Arable.

No. on Plan.	Area in Acres.	Remarks.
1122	·563	Road.
1123	21·452	Arable.
1124	·294	Houses, gardens, and yards.
1125	1·317	Arable and pasture.
1126	4·095	Arable, &c.
1127	·470	Houses, yards, gardens, and pasture.
1128	1·178	Arable, &c.
1129	·273	Houses, garden, and yards.
1130	9·913	Arable, &c.
1131	17·397	Arable, &c.
1132	11·965	Arable.
1133	21·796	Arable, &c.
1134	·293	Houses, garden, and yards.
1135	7·290	Arable.
1136	9·701	Arable.
1137	·103	Houses, garden, and yard.
1138	1·517	Arable and pasture.
1139	7·990	Arable, &c.
1140	1·417	Occupation road.
1141	26·893	Arable.
1142	·161	House, garden, yard, and grass.
1143	17·401	Arable.
1144	·546	Road, &c.
1145	1·378	Wood.
1146	21·425	Arable.
1147	1·065	Houses, yards, gardens, road, &c.
1148	30·119	Moss, arable, &c.
1149	2·320	Arable, &c.
1150	12·213	Arable, &c.
1151	5·554	Arable.
1152	·806	Houses, yards, garden, and road.
1153	3·100	Arable.
1154	1·199	Houses and yards.
1155	·313	House, gardens, and yards.
1156	.508	Arable.
1157	·899	Arable.
1158	3·185	Arable.
1159	1·919	Arable.
1160	4·034	Arable.
1161	2·659	Arable, &c.
1162	15·966	Arable and moss.
1163	·184	House, garden, and yard.
1164	·932	Arable, houses, garden, and yard.
1165	5·906	Arable, &c.
1166	4·912	Arable.
1167	2·731	Arable.
1168	5·491	Arable.
1169	5·765	Arable.
1170	6·534	Arable.
1171	4·495	Arable.
1172	4·133	Arable.
1173	11·953	Arable.
1174	·525	Houses, garden, yard, and arable.
1175	1·670	Arable.
1176	·440	Houses, gardens, and yards.
1177	9·229	Arable, &c.
1178	12·989	Arable, &c.
1179	23·429	Arable, &c.
1180	1·613	Moss.
1181	11·867	Arable.
1182	·214	Wood.
1183	8·665	Arable.
1184	12·257	Arable.
1185	10·955	Arable.
1186	·362	Houses and yards.
1187	11·664	Arable.
1188	1·075	Houses, yards, gardens, and road.
1189	12·534	Arable.
1190	13·330	Arable.
1191	13·414	Arable.
1192	·157	House, garden, and yard.
1193	·736	Arable.
1194	23·198	Arable.
1195	1·049	Houses, yards, garden, and road.
1196	30·997	Arable, heathy pasture, &c.
1197	1·797	Occupation road.
1198	20·603	Arable and heathy pasture.
1199	11·600	Arable.
1200	·268	Houses, garden, and yards.
1201	6·705	Arable.
1202	·300	Houses, yard, and road.
1203	2·975	Arable and heathy pasture.
1204	1·386	Arable.

No. on Plan.	Area in Acres.	Remarks.	No. on Plan.	Area in Acres.	Remarks.
1205	·249	Houses, garden, & yard.	1247	10·120	Arable.
1206	6·820	Arable, &c.	1248	22·448	Arable.
1207	4·319	Arable, houses, garden, &c.	1249	·247	Houses, garden, and yard.
1208	6·360	Arable, &c.	1250	4·192	Arable, &c.
1209	6·291	Arable.	1251	·615	Poorhouse, yard, and road.
1210	1·813	Occupation road.			
1211	6·386	Arable.	1252	·833	Garden.
1212	11·974	Arable, &c.	1253	·666	Garden and house.
1213	4·021	Arable.	1254	11·816	Arable.
1214	2·878	Arable, &c.	1255	4·746	Arable.
1215	3·476	Arable, house, garden, &c.	1256	·715	Houses, yards, gardens, and road.
1216	2·428	Arable, houses, yard, &c.	1257	17·560	Arable.
			1258	·377	Rough pasture and whins.
1217	5·922	Arable.			
1218	3·793	Arable, houses, garden, and yards.	1259	1·059	Accommodation road.
			1260	147·527	Moss, arable, &c.
1219	3·204	Arable.	1261	28·524	Arable and moss.
1220	4·850	Moss and arable.	1262	25·475	Arable.
1221	·869	Occupation road.	1263	16·124	Arable.
1222	5·128	Arable, &c.	1264	2·026	Arable.
1223	6·909	Arable.	1265	8·914	Arable.
1224	5·486	Arable.	1266	·355	Houses, garden, yard, and arable.
1225	5·711	Moss, &c.			
1226	13·457	Moss, &c.	1266a	8·038	Wood and gravel pits.
1227	11·193	Arable and moss.	1267	6·118	Arable.
1228	4·373	Arable.	1268	·137	House and garden.
1229	2·670	Arable, &c.	1269	2·366	Arable, &c.
1230	6·731	Arable.	1270	25·124	Arable.
1231	·588	Houses, garden, yard, and road.	1271	5·217	Arable, &c.
			1272	·813	Houses, yard, gardens, and road.
1232	12·462	Arable.			
1233	4·763	Arable, &c.	1273	7·921	Arable.
1234	·721	Arable and trees.	1274	·210	Wood.
1235	1·088	Houses, yards, gardens, and road.	1275	2·374	Houses, yards, gardens, roads, &c.
1236	5·901	Arable.	1276	8·033	Arable.
1237	18·569	Arable.	1276a	3·068	Arable.
1238	5·407	Arable.	1277	10·424	Arable.
1239	8·375	Arable, &c.	1278	15·305	Arable, &c.
1240	1·004	Houses, yards, gardens, and road.	1279	1·173	Rough pasture, garden, house, &c.
1241	·708	Arable.	1280	2·715	Arable, rough pasture, &c.
1242	1·078	Houses, gardens, and yards.	1281	1·341	Houses, yards, gardens, and arable.
1243	·231	Houses, yard, gardens, and road.	1282	3·051	Arable, &c.
			1283	14·420	Arable, &c.
1244	·185	Houses, gardens, and yards.	1284	1·947	Arable.
1245	6·416	Arable.	1285	1·585	Arable and rough pasture.
1246	·262	Arable, house, & yard.			

No. on Plan.	Area in Acres.	Remarks.	No. on Plan.	Area in Acres.	Remarks.
1286	4·945	Arable.	1328	19·491	Arable.
1287	·240	Houses, garden, and yards.	1329	9·010	Arable.
1288	3·234	Arable.	1330	8·268	Arable.
1289	·193	House and garden.	1331	10·294	Arable.
1290	6·878	Arable.	1332	·346	Houses, garden, yard, and arable.
1291	·630	Houses, yards, garden, and arable.	1333	2·794	Arable.
1292	5·597	Arable.	1334	·429	Arable, houses, and garden.
1293	·225	House and garden.	1335	16·242	Arable.
1294	·269	Houses, garden, and yard.	1336	·562	Houses, gardens, and yards.
1295	2·242	Arable.	1337	26·720	Wood, rough pasture, &c.
1296	4·634	Arable.			
1297	5·719	Arable.	1338	·300	Arable.
1298	9·574	Arable.	1339	1·099	Rough pasture, whins, &c.
1299	·392	Houses, garden, and yards.	1340	4·312	Arable, &c.
1300	10·690	Arable, &c.	1341	1·368	Houses, yards, garden, arable, &c.
1301	4·038	Arable.			
1301a	2·351	Arable, rough pasture, whins, &c.	1342	15·503	Arable.
			1343	4·693	Arable, &c.
1302	32·356	Arable, &c.	1344	·240	Houses, garden, and yards.
1303	·368	Houses and yards.			
1304	6·651	Arable, &c.	1345	·212	Houses, garden, and yard.
1305	5·022	Arable.			
1306	·283	Houses, yards, and arable.	1346	5·236	Arable.
			1347	2·214	Arable, &c.
1307	5·732	Arable, &c.	1348	·929	Arable, &c.
1308	·549	Houses, gardens, and yards.	1349	9·307	Arable.
			1350	·442	Houses, yards, garden, and road.
1309	6·845	Arable.			
1310	3·319	Arable.	1351	·814	Houses, yards, and arable.
1311	5·980	Arable.			
1312	33·760	Arable.	1352	13·897	Arable, &c.
1313	·894	Occupation road.	1353	9·301	Rough pasture, whins, &c.
1314	26·736	Rough pasture, wood, &c.	1354	·715	Houses, yards, garden, and road.
1315	12·012	Arable.			
1316	5·040	Arable.	1355	13·152	Arable, &c.
1317	·250	Houses, garden, and yards.	1356	14·397	Arable, rough pasture, whins, &c.
1318	16·093	Arable.	1357	9·566	Arable.
1319	14·077	Arable.	1358	8·676	Arable.
1320	14·526	Arable.	1359	·556	Houses, yards, and rough pasture.
1321	6·603	Public road.			
1322	7·161	Arable.	1360	8·513	Arable, &c.
1323	23·130	Arable.	1361	5·252	Arable, &c.
1324	20·976	Arable.	1362	16·632	Arable, rough pasture, whins, &c.
1325	17·374	Arable.			
1326	10·145	Arable.	1363	31·358	Arable, rough pasture, whins, &c.
1327	1·142	Occupation road.			

No. on Plan.	Area in Acres.	Remarks.
1364	·465	Houses, yards, & road.
1365	·214	House, garden, yards, arable, &c.
1366	2·495	Arable.
1367	2·059	Arable.
1368	3·203	Arable.
1369	2·231	Arable and moss.
1370	6·318	Arable, houses, yard, &c.
1371	·574	Occupation road.
1372	9·686	Arable.
1373	13·681	Arable.
1374	5·480	Arable.
1375	4·666	Arable, &c.
1376	10·510	Arable.
1377	3·932	Public road.
1378	7·595	Arable, &c.
1379	·240	Houses, garden, and yard.
1380	14·726	Arable.
1381	5·736	Arable.
1382	1·273	Occupation road.
1383	15·920	Arable, &c.
1384	·161	House, gardens, and yard.
1385	12·189	Arable.
1386	31·578	Arable.
1387	15·770	Arable.
1388	4·964	Arable.
1389	10·729	Arable, &c.
1390	10·104	Arable.
1391	1·246	Houses, yards, gardens, roads, &c.
1392	4·079	Arable.
1393	·538	Arable, &c.
1394	1·337	Arable.
1395	3·183	Arable, &c.
1396	3·837	Arable.
1397	6·145	Arable.
1398	18·542	Arable.
1399	8·564	Arable.
1400	·449	Houses, gardens, and yards.
1401	5·302	Arable, &c.
1402	91·334	Wood, &c.
1403	9·405	Arable, &c.
1404	·528	Stackyard and roads.
1405	4·126	Arable, &c.
1406	6·106	Arable.
1407	2·891	Arable, &c.
1408	·700	Arable, rough pasture, &c.
1409	·795	Houses, yards, garden, road, &c.
1410	4·374	Arable.
1411	4·073	Arable.
1412	·640	Arable.
1413	2·857	Houses, yards, gardens, pasture, &c.
1414	1·303	Arable.
1415	3·981	Arable.
1416	·768	Houses, yards, dam, road, &c.
1417	·984	Arable.
1418	11·720	Arable.
1419	13·025	Arable, &c.
1420	10·939	Arable.
1421	1·575	Rough pasture, &c.
1422	·600	Rough pasture, &c.
1423	17·145	Arable.
1424	33·636	Arable, &c.
1425	19·651	Arable.
1426	5·301	Arable, rough pasture, &c.
1427	2·096	Rough pasture.
1428	1·691	Arable, &c.
1429	·363	Houses, gardens, and yards.
1430	15·727	Arable, &c.
1431	8·867	Arable.
1432	·146	Dam.
1433	8·043	Arable.
1434	2·632	Houses, yards, garden, arable, &c.
1435	2·137	Arable.
1436	8·268	Wood, &c.
1437	1·272	Occupation road.
1438	2·394	Arable.
1439	6·162	Arable, &c.
1440	7·963	Wood.
1441	5·382	Arable, &c.
1442	·193	House, garden, & yard.
1443	41·414	Arable, whins, &c.
1444	1·523	Occupation roads.
1445	9·281	Wood.
1446	2·539	Wood.
1447	·260	Houses, garden, and yards.
1448	16·942	Arable.
1449	88·577	Heathy pasture and whins.
1450	101·518	Arable.
1451	2·399	Houses, yards, gardens, wood, &c.

No. on Plan.	Area in Acres.	Remarks.	No. on Plan.	Area in Acres.	Remarks.
1452	10·495	Arable.	1497	60·491	Great North of Scotland Railway (part of), Macduff and Turriff Section.
1453	24·083	Arable.			
1454	15·552	Arable, &c.			
1455	13·202	Arable.			
1456	20·831	Wood.	1498	4·865	Arable.
1457	·927	Houses, yards, garden, and arable.	1499	19·699	Arable, &c.
			1500	60·765	Ornamental pasture, trees, &c.
1458	9·124	Arable.			
1459	64·484	Wood.	1501	·485	Public road.
1460	30·114	Arable.	1502	4·335	Arable.
1461	24·136	Arable.	1503	·155	House and rough pasture.
1462	2·826	Public road.			
1463	1·320	Occupation road.	1504	2·036	Arable, &c.
1464	33·766	Arable.	1505	·189	Houses, garden, and yards.
1465	24·580	Arable.			
1466	16·010	Arable, &c.	1506	2·149	Arable, &c.
1467	1·289	Stackyard, &c.	1507	7·896	Wood, &c.
1468	21·659	Arable.	1508	14·386	Arable, &c.
1469	12·578	Arable.	1509	1·218	Pasture, &c.
1470	2·337	Houses, yards, gardens, road, &c.	1510	26·147	Wood, &c.
			1511	·550	Houses, garden, yard, and road.
1471	29·887	Arable.			
1472	·117	Dam.	1512	2·279	Arable, &c.
1473	12·452	Arable.	1513	2·718	Arable, &c.
1474	7·296	Arable.	1514	1·274	Pasture, &c.
1475	21·474	Arable.	1515	4·755	Arable, &c.
1476	5·980	Arable.	1516	5·018	Arable.
1477	14·144	Arable, &c.	1517	·108	House, grass, and yard.
1478	1·273	Arable.			
1479	2·426	Houses, yards, garden, roads, &c.	1518	3·750	Arable.
			1519	·616	Private road.
1480	·165	Dam.	1520	2·709	Wood, &c.
1481	19·947	Arable.	1521	5·631	Arable, &c.
1482	26·297	Arable.	1522	2·097	Arable.
1483	32·817	Arable.	1523	5·372	Wood, &c.
1484	9·508	Arable, &c.	1524	·554	Houses, grass, yard, and ponds.
1485	10·227	Arable, &c.			
1486	3·877	Arable.	1525	·521	Arable, &c.
1487	3·777	Arable, &c.	1526	·574	Stackyard.
1488	30·093	Arable.	1527	·166	Houses and yard.
1489	7·261	Arable.	1528	29·664	Ornamental pasture, &c.
1490	1·258	Houses, yards, garden, and road.			
			1529	·219	Wood.
1491	4·049	Public road.	1530	2·106	Arable and rough pasture.
1492	1·816	Rough pasture and whins.			
			1531	1·159	Houses and yards.
1493	144·704	Arable.	1532	4·438	Gardens, &c.
1494	15·762	Arable, &c.	1532a	1·513	Wood, &c.
1495	54·087	Wood, &c.	1533	14·531	Ornamental pasture, wood, &c.
1496	1·201	Houses, yards, gardens, and road.			
			1534	·252	Fyvie Castle.

No. on Plan.	Area in Acres.	Remarks.
1535	·834	Wood.
1536	9·038	Wood, &c.
1537	2·173	Ornamental pasture, wood, &c.
1538	9·988	Wood, &c.
1539	·768	Houses, grass, gardens, &c.
1540	4·935	Ornamental pasture, &c.
1541	·486	Wood.
1542	8·129	Wood.
1543	·597	Arable.
1544	·395	Arable.
1545	·371	Arable.
1546	1·312	Houses, yards, gardens, and roads.
1547	1·504	Arable, &c.
1548	·892	Little Loch.
1549	1·370	Ornamental pasture.
1550	2·705	Private road.
1551	15·716	Loch of Fyvie.
1552	·829	Wood.
1553	26·309	Ornamental pasture.
1554	18·880	Wood.
1555	6·204	Arable, &c.
1556	3·772	Arable, &c.
1557	3·642	Arable.
1558	12·493	Arable, &c.
1559	·341	Houses, garden, and yards.
1560	13·584	Arable, &c.
1561	4·025	Public road.
1562	3·385	Arable.
1563	·920	Houses, gardens, and yards.
1564	2·230	Arable.
1565	2·633	Arable.
1566	2·912	Arable.
1567	8·083	Arable.
1568	·855	Houses, gardens, and yards.
1569	·378	Houses, gardens, and yards.
1570	2·328	Arable.
1571	6·020	Arable.
1572	·345	Houses, gardens, and yards.
1573	10·774	Arable.
1574	·495	Houses, yards, garden, grass, &c.
1575	·547	Occupation road.
1576	1·515	Arable.
1577	3·653	Arable.
1578	8·801	Arable.
1579	4·830	Arable.
1580	1·149	Houses, yards, gardens, road, &c.
1581	·405	Arable.
1582	·569	Arable, &c.
1583	·354	Arable.
1584	·897	Arable.
1585	1·217	Arable and grass.
1586	·511	Rough pasture, &c.
1587	·404	Wood.
1588	1·225	Wood.
1589	·695	Houses, garden, and yards.
1590	8·896	Arable.
1591	9·140	Arable.
1592	5·717	Arable.
1593	·137	Houses, garden, and yard.
1594	1·156	Occupation road.
1595	·838	Houses, gardens, and arable.
1596	34·801	Arable, &c.
1597	16·841	Arable, &c.
1598	1·320	Houses, yards, garden, road, &c.
1599	11·085	Arable, &c.
1600	7·889	Arable.
1601	·887	Occupation road.
1602	9·061	Arable, &c.
1602a	2·868	Houses, yards, gardens, arable, &c.
1603	·810	Public road.
1604	12·792	Arable.
1605	3·033	Public road.
1606	·253	Houses, gardens, and yard.
1607	6·777	Arable.
1608	·182	Houses, yard, gardens, &c.
1609	·202	House, gardens, and yard.
1610	·607	Houses, garden, and yards.
1611	24·788	Arable.
1612	8·221	Arable.
1613	·250	Houses, garden, yard, and wood.
1614	4·966	Arable.
1615	2·175	Arable, &c.
1616	·877	Private road.

No on Plan.	Area in Acres.	Remarks.	No. on Plan.	Area in Acres.	Remarks.
1617	1·136	Houses, grass, gardens, &c.	1661	1·332	Arable.
1618	2·055	Arable.	1662	·744	Houses, yards, garden, and road.
1619	·787	Wood.	1663	14·381	Arable.
1620	7·464	Arable.	1664	6·864	Arable.
1621	·236	Houses, garden, and yards.	1665	10·037	Arable.
1622	11·230	Arable.	1666	·340	Houses, garden, and yards.
1623	14·727	Arable.	1667	10·220	Arable, &c.
1624	13·612	Arable.	1668	7·556	Arable, &c.
1625	8·123	Arable.	1669	·634	Houses, yards, gardens, and road.
1626	·867	Occupation road.			
1627	·814	Wood, &c.	1670	12·525	Arable.
1628	·559	Houses and yards.	1671	3·208	Arable.
1629	·644	House and arable.	1672	10·302	Arable.
1630	·195	Arable.	1673	13·948	Arable.
1631	18·242	Arable.	1674	·252	Houses, garden, and yards.
1632	2·200	Wood.			
1633	13·725	Arable.	1675	53·612	Wood.
1634	14·061	Arable.	1676	3·914	Arable, &c.
1635	14·550	Arable.	1677	9·442	Arable.
1636	14·946	Arable.	1678	·517	Houses and gardens.
1637	8·044	Wood.	1679	3·190	Arable.
1638	20·501	Arable.	1680	1·145	Arable.
1639	16·872	Arable, &c.	1681	·401	Houses, yards, garden, and road.
1640	·767	Wood.			
1641	·124	House, garden, and yard.	1682	5·782	Arable.
			1683	5·487	Arable.
1642	28·369	Arable.	1684	11·480	Arable, &c.
1643	6·825	Heathy pasture, &c.	1685	9·873	Arable.
1644	·912	Houses, heathy pasture, &c.	1686	13·477	Arable, heathy pasture, &c.
1645	3·064	Arable.	1687	9·821	Arable, &c.
1646	·595	Houses, yards, garden, and road.	1688	3·893	Arable.
			1689	5·071	Arable, &c.
1647	22·289	Arable.	1690	·243	Houses, garden, and yards.
1648	1·694	Wood.			
1649	·797	Houses, yards, garden, and road.	1691	1·411	Arable.
			1692	·553	Houses, garden, and yards.
1650	·881	Occupation road.			
1651	15·579	Arable.	1693	3·886	Arable.
1652	8·994	Arable.	1694	3·973	Arable.
1653	1·016	Occupation road.	1695	2·257	Arable.
1654	17·782	Arable.	1696	1·712	Arable, &c.
1655	4·243	Arable.	1697	2·748	Arable, house, &c.
1656	11·071	Arable.	1698	·193	House, garden, yard, and arable.
1657	·237	Houses, garden, yard, and road.	1699	6·860	Arable, &c.
1658	14·263	Arable.	1700	·216	House, garden, yard, and arable.
1659	8·665	Arable, &c.			
1660	1·646	Houses, yards, gardens, arable, &c.	1701	·152	Houses and yards.
			1702	6·147	Arable.

No. on Plan.	Area in Acres.	Remarks.	No. on Plan.	Area in Acres.	Remarks.
1703	4·289	Arable.	1741	·208	Houses, garden, and yard.
1704	·361	Houses, yards, garden, grass, &c.	1742	·368	Arable, &c.
1705	·259	Houses, garden, and yards.	1743	·217	Arable.
			1744	8·288	Arable.
1706	·341	Houses, garden, and yards.	1745	1·570	Rough pasture, wood, &c.
1707	·502	Houses, gardens, and yards.	1746	2·066	Rough pasture, &c.
			1747	22·014	Arable.
1708	11·230	Arable.	1748	·477	House, garden, and arable.
1709	·232	House, garden, and arable.	1749	·869	Arable, &c.
1710	5·464	Arable, &c.	1750	26·055	Arable.
1711	·410	Houses, gardens, and yards.	1751	5·645	Arable.
			1752	5·890	Arable, &c.
1712	1·884	Arable.	1753	19·634	Wood and rough pasture.
1713	1·305	Houses, yards, garden, arable, &c.	1754	·500	Arable, &c.
1714	5·426	Arable.	1755	1·812	Arable, &c.
1715	9·952	Arable.	1756	·570	Arable.
1716	1·566	Houses, yards, gardens, arable, &c.	1757	18·059	Arable, &c.
			1758	4·311	Public road.
1717	·865	Arable.	1759	2·393	Arable.
1718	19·312	Arable, &c.	1760	·935	Houses, yards, and roads.
1719	2·242	Houses, yards, gardens, arable, &c.	1761	3·139	Arable.
			1762	·123	Dams.
1720	7·787	Arable.	1763	6·258	Arable.
1721	2·484	Arable.	1764	28·961	Arable.
1722	·402	Houses, yards, gardens, and road.	1765	10·592	Arable.
			1766	·378	House and arable.
1723	6·662	Arable.	1767	19·692	Arable.
1724	7·234	Arable.	1768	13·364	Arable, &c.
1725	12·323	Arable.	1769	21·387	Arable.
1726	5·538	Arable.	1770	13·022	Public road.
1727	·263	Houses, yards, garden, and road.	1771	·272	Houses, garden, and grass.
1728	3·241	Wood, rough pasture, &c.	1772	3·794	Arable and heathy pasture.
1729	2·299	Arable.			
1730	·842	Arable, &c.	1773	9·556	Arable, &c.
1730a	·700	Wood.	1774	8·089	Arable, &c.
1731	·189	Arable and trees.	1775	19·990	Arable, &c.
1732	·265	Arable.	1776	·346	Houses, garden, and yards.
1733	5·653	Arable, wood, &c.			
1734	22·129	Wood, &c.	1777	·357	Arable, &c.
1735	2·279	Arable, &c.	1778	·397	Rough pasture, &c.
1736	13·238	Wood, &c.	1779	1·240	Wood, &c.
1737	2 705	Arable, &c.	1780	14·581	Arable.
1738	1·790	Arable&rough pasture.	1781	16·435	Arable.
1739	9·463	Rough pasture, trees, &c.	1782	·438	Houses, arable, and rough pasture.
1740	·647	Arable.	1783	·413	Rough pasture, &c.

No. on Plan.	Area in Acres.	Remarks.
1784	8·468	Arable.
1785	·125	Rough pasture, &c.
1786	21·019	Arable.
1787	17·959	Arable.
1788	10·024	Arable, &e.
1789	·434	Arable and wood.
1790	·413	Staekyard.
1791	3·902	Houses, yards, garden, grass, &c.
1792	1·204	Arable.
1793	5·943	Arable, &c.
1794	2·557	Arable, &c.
1795	2·855	Arable, &c.
1796	1·745	Rough pasture, &c.
1797	6·273	Arable.
1798	37·126	Wood, rough pasture, &e.
1799	70·503	Rough pasture, wood, &e.
1800	3·805	Rough pasture, &e.
1801	2·178	Arable, &c.
1802	15·786	Arable.
1803	18·735	Arable.
1804	1·693	Houses, yards, gardens, and wood.
1805	24·023	Arable.
1806	19·900	Arable, &c.
1807	7·087	Arable.
1808	·142	Dams.
1809	5·190	Arable.
1810	1·904	Houses, yards, garden, rough pasture, &c.
1811	1·262	Arable.
1812	6·789	Arable.
1813	8·139	Arable.
1814	5·850	Arable.
1815	·272	Rough pasture, &e.
1816	·170	Rough pasture, &e.
1817	17·610	Arable.
1818	6·028	Arable.
1819	6·595	Arable.
1820	1·564	Arable.
1821	·116	Dam.
1822	1·179	Houses, yards, garden, and roads.
1823	·752	Arable.
1824	7·116	Arable, &c.
1825	5·044	Arable.
1826	6·025	Arable.
1827	1·788	Arable, &e.
1828	5·808	Arable and wood.
1829	43·579	Arable, &c.
1830	44·498	Wood, rough pasture, &e.
1831	36·773	Wood, &e.
1832	26·266	Ornamental pasture, trees, &e.
1833	8·058	Wood, &e.
1834	·302	Houses, garden, yard, and grass.
1835	·178	Arable, &e.
1836	10·297	Wood, rough pasture, &e.
1837	4·114	Wood, &e.
1838	7·880	Arable.
1839	7·307	Arable, &e.
1840	10·375	Arable, &e.
1841	·401	Arable.
1842	1·163	Arable, &e.
1843	3·359	Arable, &c.
1844	5·982	Arable.
1845	·193	Dam (part of).
1846	5·993	Arable, &c.
1847	19·475	Arable, &e.
1848	·477	Houses, yards, gardens, and grass.
1849	15·438	Arable.
1850	15·959	Arable, &e.
1851	49·954	Arable, &e.
1852	26·217	Wood.
1853	12·386	Arable, &c.
1854	11·904	Arable, &c.
1855	11·761	Arable, &e.
1856	11·769	Arable, &c.
1857	11·446	Arable, &e.
1858	·999	Houses, yards, gardens, pasture, &c.
1859	11·157	Arable, &c.
1860	78·240	Arable, &e.
1861	8·023	Arable.
1862	2·100	Marsh, &e.
1863	·152	Dam and stream.
1864	2·172	Houses, yards, garden, and road.
1865	7·907	Arable.
1866	2·123	Arable, &c.
1867	·311	Houses, gardens, and yard.
1868	4·397	Arable.
1869	13·056	Arable.
1870	19·399	Arable, &e.
1871	23·322	Arable, &e.
1872	23·352	Arable, &e.

No. on Plan.	Area in Acres	Remarks.	No. on Plan.	Area in Acres.	Remarks.
1873	26·806	Arable, &c.	1915	6·215	Arable.
1874	26·301	Arable, &c.	1916	22·475	Arable, &c.
1875	47·939	Arable, &c.	1917	1·745	Arable, &c.
1876	3·799	Arable, &c.	1918	·919	Houses, yards, gardens, and arable.
1877	1·454	Houses, yards, garden, and road.	1919	1·962	Arable, &c.
1878	25·191	Arable.	1920	2·202	Arable, &c.
1879	10·818	Wood.	1921	1·140	Arable.
1880	5·885	Wood.	1922	1·644	Wood, &c.
1881	4·951	Wood, &c.	1923	27·232	Arable.
1882	17·501	Wood, &c.	1924	6·131	Public road.
1883	18·045	Arable.	1925	4·876	Wood.
1884	3·203	Wood.	1926	5·591	Wood, &c.
1885	·358	Wood.	1927	·952	Wood.
1886	1·738	Wood.	1928	·940	Wood.
1887	34·118	Arable.	1929	98·779	Wood.
1888	23·404	Arable.	1930	35·318	Arable, &c.
1889	22·872	Arable.	1931	7·829	Public road.
1890	7·328	Arable.	1932	·456	Dam.
1891	11·646	Arable.	1933	·252	Dam.
1892	11·311	Arable, &c.	1934	5·594	Houses, yards, gardens, wood, &c.
1893	·122	Dam.			
1894	2·840	Houses, yards, gardens, wood, and road.	1935	5·472	Arable, &c.
			1936	4·134	Arable and trees.
			1937	·343	Houses, garden, and yards.
1895	2·404	Arable.			
1896	57·241	Arable, rough pasture, &c.	1938	16·820	Arable.
			1939	17·142	Arable, &c.
1897	1·569	Houses, yards, garden, and pond.	1940	9·847	Arable.
			1941	1·171	Arable.
1898	·385	Houses, garden, and yards.	1942	20·293	Arable, &c.
			1943	21·706	Arable, &c.
1899	41·422	Houses, garden, and yards.	1944	223·578	Wood, streams, &c.
			1945	19·072	Arable, &c.
1900	20·752	Arable, &c.	1946	17·972	Arable.
1901	16·381	Arable.	1947	18·218	Arable.
1902	17·532	Arable.	1948	15·560	Arable.
1903	16·504	Arable, &c.	1949	16·239	Arable.
1904	1·145	House, yards, garden, pasture, &c.	1950	15·727	Arable, &c.
			1951	114·532	Wood, stream, &c.
1905	·268	Dam.	1952	17·513	Arable.
1906	3·085	Arable.	1953	1·024	Wood, &c.
1907	1·729	Houses, yards, gardens, road, &c.	1954	1·028	Houses, yard, gardens, and road.
1908	3·580	Arable.	1955	7·614	Arable, &c.
1909	26·297	Arable, &c.	1956	3·098	Arable.
1910	34·091	Arable, &c.	1957	26·940	Arable.
1911	4·951	Arable.	1958	14·109	Arable.
1912	1·052	Wood, &c.	1959	8·362	Wood, &c.
1913	·515	Houses, yards, gardens, &c.	1960	·671	Houses, yards, garden, and road.
1914	·690	Arable.	1960a	3·589	Public road.

No. on Plan.	Area in Acres.	Remarks.	No. on Plan.	Area in Acres.	Remarks.
1961	4·682	Arable.	2001	1·532	Houses, yards, garden, wood, &c.
1962	60·449	Wood, &c.			
1963	1·841	Arable, &c.	2002	1·736	Arable.
1964	5·823	Arable, &c.	2003	1·504	Arable.
1965	8·461	Arable.	2004	·260	Houses, garden, and yards.
1966	4·354	Arable, &c.			
1967	3·127	Arable, &c.	2005	1·794	Houses, yards, gardens, road, &c.
1968	2·247	Houses, yards, garden, &c.	2006	·098	Dam.
1969	4·038	Arable, &c.	2007	·167	Dam.
1970	·976	Arable, &c.	2008	14·711	Arable, &c.
1971	·340	Stream.	2009	1·033	Church & graveyard.
1972	·420	Houses, yards, garden, &c.	2010	2·177	Arable.
			2011	1·994	Arable.
1973	·481	Houses, gardens, and yard.	2012	·333	Houses, yards, & grass.
			2013	7·172	Arable, &c.
1974	25·721	County road.	2014	6·220	Arable, &c.
1975	·560	Houses, garden, yard, arable, &c.	2015	6·299	Arable.
			2016	1·859	Arable.
1976	1·285	Houses, yards, pasture, streams, &c.	2017	1·599	Rough pasture.
			2018	6·421	Arable.
1977	9·509	Arable, &c.	2019	9·952	Arable.
1978	1·594	Stream, strip of pasture, &c.	2020	2·384	Houses, yards, gardens, road, &c.
1979	·996	Dam.	2021	5·329	Arable.
1980	3·148	Arable, &c.	2022	6·953	Arable, &c.
1981	10·322	Arable, &c.	2023	8·050	Wood.
1982	3·706	Rough pasture, whins, stream, &c.	2024	·515	Rough pasture.
			2025	5·532	Arable.
1983	14·975	Arable, &c.	2026	·405	Pasture.
1984	25·642	Arable.	2027	·363	Arable.
1985	·764	Houses, yard, gardens, and rough pasture.	2028	·376	Road, &c.
			2029	13·248	Arable.
1986	·966	Strip of rough pasture, &c.	2030	1·169	Strips of pasture, &c.
			2031	7·776	Arable.
1987	23·637	Arable.	2032	1·209	Arable, &c.
1988	20·094	Arable.	2033	30·312	Arable, &c.
1989	15·792	Arable, &c.	2034	·475	Road.
1990	21·181	Arable.	2035	8·796	Arable, &c.
1991	·362	Houses, garden, and yards.	2036	1·075	Houses, yards, garden, &c.
1992	9·533	Arable.	2037	·408	Arable.
1993	·179	Dam.	2038	·523	Houses, garden, yard, and rough pasture.
1994	1·321	Arable.			
1995	·851	Houses and gardens.	2039	2·938	Arable.
1996	·319	Houses, gardens, and yard.	2040	3·938	Arable, &c.
			2041	1·784	Houses, yards, gardens, rough pasture, &c.
1997	9·291	Arable.			
1998	·438	Public road.			
1999	3·369	Arable.	2042	·151	Stream.
2000	·402	Houses, garden, and yards.	2043	2·528	Streams, rough pasture, houses, &c.

No. on Plan.	Area in Acres.	Remarks.	No. on Plan.	Area in Acres.	Remarks.
2044	·682	Houses, yards, gardens, &c.	2088	7·601	Arable, &c.
			2089	7·664	Arable.
2045	9·378	Arable.	2090	7·654	Arable.
2046	5·302	Arable.	2091	·595	Strip of rough pasture, &c.
2047	·538	Houses, wood, &c.			
2048	·109	Houses, garden, & yard.	2092	1·315	Arable, &c.
2049	4·533	Arable.	2093	1·311	Rough pasture.
2050	·220	Houses, garden, yard, and road.	2094	7·591	Arable, &c.
			2095	·713	Arable, &c.
2051	3·267	Arable.	2096	·505	Houses, yards, garden, and road.
2052	3·752	Arable, &c.			
2053	1·704	Rough pasture, &c.	2097	4·349	Arable, &c.
2054	·862	Arable.	2098	3·091	Arable, &c.
2055	·408	Arable.	2099	11·805	Arable, &c.
2056	2·409	Arable, &c.	2100	10·974	Arable, &c.
2057	18·285	Arable.	2101	17·329	Arable, &c.
2058	2·636	Arable.	2102	3·566	Arable, &c.
2059	·620	Dam.	2103	·187	Houses, garden, and yards.
2060	1·419	Rough pasture.			
2061	2·286	Arable.	2104	1·466	Arable.
2062	15·681	Arable.	2105	2·127	Rough pasture, &c.
2063	2·872	Houses, yards, gardens, wood, &c.	2106	·135	House and garden.
			2107	15·629	Arable, &c.
2064	·851	Arable, &c.	2108	5·667	Arable, &c.
2065	1·574	Arable, rough pasture, &c.	2109	8·168	Arable, &c.
			2110	39·792	Arable, &c.
2066	9·447	Arable, &c.	2111	27·870	Arable, &c.
2067	10·808	Arable.	2112	4·856	Arable.
2068	1·024	Occupation road.	2113	·170	Dam.
2069	2·300	Arable.	2114	·135	Marsh.
2070	10·519	Arable.	2115	15·919	Arable.
2071	6·199	Arable, &c.	2116	4·289	Arable.
2072	·525	Houses, yards, garden, and road.	2117	·230	House and garden.
			2118	2·189	Occupation road.
2073	39·042	Arable, &c.	2119	·603	House, grass, gardens, and roads.
2074	24·886	Rough pasture, whins, &c.			
			2120	8·522	Arable.
2075	·852	Arable.	2121	·657	Houses, yards, gardens, and marsh.
2076	·914	Houses, yards, gardens, arable, &c.			
			2122	·777	Houses, yards, gardens, and road.
2077	4·415	Arable.			
2078	3·776	Arable.	2123	1·109	Arable.
2079	32·787	River Ythan (part of).	2124	2·081	Occupation road.
2080	2·729	Arable.	2125	12·319	Arable.
2081	7·136	Arable.	2126	24·268	Arable, &c.
2082	4·495	Arable.	2127	14·230	Arable.
2083	18·015	Rough pasture, whins, &c.	2128	1·174	Houses, yards, gardens, road, &c.
2084	·724	Houses, yards, garden, and road.	2129	5·626	Arable, &c.
			2130	36·817	Arable.
2085	5·640	Arable, &c.	2131	1·470	Houses, yards, gardens, &c.
2086	5·977	Arable, &c.			
2087	10·159	Arable, &c.	2132	3·608	Arable.

No. on Plan.	Area in Acres.	Remarks.
2133	5·595	Arable.
2134	13·914	Arable.
2135	2·627	Houses, yards, garden, road, &c.
2136	23·492	Arable, rough pasture, &c.
2137	4·710	Arable.
2138	·717	Rough pasture, &c.
2139	6·422	Arable, &c.
2140	14·221	Rough pasture, whins, &c.
2141	7·903	Arable, rough pasture, &c.
2142	8·265	Arable, &c.
2143	3·516	Arable, &c.
2144	3·436	Arable, &c.
2145	1·346	Arable, &c.
2146	1·224	Rough pasture.
2147	5·951	Arable, &c.
2148	10·677	Arable, &c.
2149	5·140	Arable.
2150	17·904	Arable, rough pasture, &c.
2151	89·186	Arable.
2152	12·076	Wood, &c.
2153	5·642	Arable, &c.
2154	120·532	Rough pasture, whins, arable, &c.
2155	2·504	Rough pasture, &c.
2156	1·019	Arable, &c.
2157	5·562	Arable, &c.
2158	5·114	Rough pasture and whins.
2159	7·906	Rough pasture and arable.
2160	5·926	Arable.
2161	5·733	Rough pasture, arable, &c.
2162	5·017	Arable.
2163	1·556	Rough pasture, &c.
2164	36·793	Rough pasture, arable, &c.
2165	15·739	Arable, &c.
2166	1·280	Arable, &c.
2167	9·112	Rough pasture, arable, &c.
2168	·160	House, garden, and yard.
2169	2·183	Wood.
2170	16·761	Arable, &c.
2171	10·166	Arable.
2172	·162	House and garden.
2173	10·400	Public road.
2174	·652	Dam.
2175	16·481	Arable, &c.
2176	4·413	Houses, yards, garden, roads, arable, &c.
2177	14·463	Arable, &c.
2178	11·206	Wood, &c.
2179	29·397	Arable, &c.
2180	47·551	Arable, &c.
2181	27·459	Arable.
2182	32·145	Arable, &c.
2183	·188	Arable.
2184	37·147	Arable.
2185	18·799	Arable.
2186	19·824	Arable.
2187	33·244	Arable.
2188	36·516	Arable.
2189	15·531	Arable, &c.
2190	·342	Houses, garden, and yards.
2191	7·432	Arable.
2192	23·729	Arable.
2193	42·006	Arable.
2194	·158	House, garden, and yards.
2195	63·378	Arable.
2196	22·401	Arable.
2197	9·889	Arable.
2198	1·094	Houses, yards, garden, road, &c.
2199	9·464	Arable, &c.
2200	16·433	Arable, &c.
2201	13·858	Arable.
2202	14·683	Arable.
2203	41·463	Arable.
2204	41·120	Arable, &c.
2205	2·557	Arable.
2206	19·737	Arable.
2207	22·523	Arable.
2208	7·706	Arable, &c.
2209	3·980	Occupation road.
2210	6·658	Arable, &c.
2211	10·604	Arable.
2212	10·556	Arable.
2213	7·379	Arable.
2214	16·766	Arable, &c.
2215	17·121	Arable.
2216	4·188	Arable, &c.
2217	7·285	Arable.
2218	·129	Dam.
2219	1·742	Houses, yards, garden, and road.

No. on Plan.	Area in Acres.	Remarks.	No. on Plan.	Area in Acres.	Remarks.
2220	6·122	Arable.	2267	1·234	Wood, &c.
2221	16·445	Arable.	2268	12·387	Arable.
2222	9·969	Arable.	2269	·153	Kynbrown House.
2223	4·837	Arable.	2270	·152	Ponds.
2224	·889	Wood.	2271	1·482	Garden.
2225	2·322	Wood, &c.	2272	3·154	Houses, yards, wood, &c.
2226	2·694	Occupation road.			
2227	18·399	Arable.	2273	·804	Stackyard and garden.
2228	17·962	Arable, &c.			
2229	·819	Wood, &c.	2274	1·277	Arable, &c.
2230	·361	Wood.	2275	3·096	Arable, &c.
2231	1·206	Arable, &c.	2276	·131	House, garden, & yard.
2232	1·050	Public road.	2277	·730	Wood, &c.
2233	2·151	Arable.	2278	1·443	Arable.
2234	22·867	Arable.	2279	·215	House, garden, and yards.
2235	5·853	Arable, &c.			
2236	·423	Wood.	2280	8·286	Arable, &c.
2237	107·252	Ornamental pasture, wood, &c.	2281	1·305	Public road.
			2282	24·496	Arable, &c.
2238	26·211	Arable, &c.	2283	6·060	Arable.
2239	12·959	Arable.	2284	26·142	Wood.
2240	·617	Rough pasture.	2285	2·874	Arable.
2241	21·540	Arable.	2286	·070	Dam.
2242	25·293	Arable.	2287	1·267	Arable.
2243	37·604	Arable.	2288	1·163	Houses, yards, garden, &c.
2244	1·651	Public road.			
2245	1·053	Houses, garden, and yards.	2289	2·371	Arable.
			2290	3 573	Arable.
2246	4·175	Arable.	2291	4·020	Public road.
2247	·604	Houses, yards, gardens, and road.	2292	18·171	Arable.
			2293	·159	Houses and yard.
2248	4·616	Arable, &c.	2294	·461	Houses, yards, &c.
2249	·300	Wood.	2295	·249	Dam.
2250	37·133	Arable, &c.	2296	·120	Dam.
2251	30·269	Arable.	2297	·367	Houses, gardens, and yards.
2252	·406	Strip of wood.			
2253	26·730	Arable.	2298	13·434	Arable, &c.
2254	2·108	Wood, &c.	2299	1·043	Arable, &c.
2255	·195	House, wood, garden, and grass.	2300	1·736	Arable, &c.
			2301	3·803	Wood, grass, streams, &c.
2256	·383	Wood, &c.			
2257	9·368	Arable.	2302	8·126	Arable.
2258	1·416	Wood, &c.	2203	1·222	Public road.
2259	·260	Wood, &c.	2304	2·274	Wood, &c.
2260	·559	Houses, garden, rough pasture, &c.	2305	3·369	Arable.
			2306	10·806	Arable.
2261	1·292	Arable.	2307	9·391	Arable.
2262	·795	Arable, &c.	2308	·373	Houses and gardens.
2263	13·830	County road.	2309	1·486	Arable.
2264	10·270	Arable.	2310	·933	Arable.
2265	·560	Occupation road.	2311	2·188	Arable.
2266	24·130	Arable, &c.	2312	·314	House and garden.

No. on Plan.	Area in Acres.	Remarks.
2313	·502	Wood.
2314	·173	Dam.
2315	1·817	Houses, yards, garden, and road.
2316	3·060	Strip of wood and stream.
2317	5·013	Arable.
2318	·250	Wood.
2319	12·403	Wood, &c.
2320	11·090	Arable.
2321	1·178	Occupation road.
2322	12·312	Arable.
2323	15·193	Wood, &c.
2324	93·879	Ornamental pasture, &c.
2325	2·324	Garden and wood.
2326	·218	House (Rothie Norman).
2327	18·800	Ornamental pasture, wood, &c.
2328	·757	Garden, houses, and yard.
2329	·769	Strip of wood and stream.
2330	4·093	Arable.
2331	1·292	Wood.
2332	53·965	Arable.
2333	12·933	Wood.
2334	5·075	Public road.
2335	2·938	Arable.
2336	·563	Houses, yards, garden, and dam.
2337	5·574	Arable, &c.
2338	12·190	Arable, &c.
2339	7·862	Wood.
2340	5·650	Ornamental pasture and trees.
2341	47·259	Wood, &c.
2342	3·613	Wood.
2343	1·341	Houses, yards, garden, and road.
2344	1·380	House, yards, dam, and road.
2345	7·417	Arable, &c.
2346	23·692	Arable, &c.
2347	54·106	Arable.
2348	26·140	Arable.
2349	4·775	Arable.
2350	25·715	Arable.
2351	15·598	Arable.
2352	10·048	Arable, &c.
2353	16·231	Arable.
2354	13·153	Arable, &c.
2355	74·615	Heathy pasture and whins.
2356	50·282	Arable, &c.
2357	9·785	Heathy pasture and whins.
2358	21·838	Arable, &c.
2359	8·092	Arable.
2360	3·439	Arable.
2361	7·106	Arable.
2362	13·829	Arable.
2363	56·192	Heathy pasture and whins.
2364	23·701	Heathy pasture and whins.
2365	39·518	Arable.
2366	1·027	Houses, yards, garden, grass, and dam.
2367	18·988	Arable.
2368	1·890	Arable, whins, &c.
2369	19·297	Arable, whins, &c.
2370	4·817	Arable, &c.
2371	2·990	Arable, &c.
2372	1·506	Arable, &c.
2373	5·983	Arable, &c.
2374	·406	Houses, yards, garden, and grass.
2375	1·841	Arable, &c.
2376	2·643	Arable, &c.
2377	15·910	Arable.
2378	·410	Road.
2379	24·075	Arable.
2380	22·718	Arable, &c.
2381	22·937	Arable, &c.
2382	47·952	Arable, &c.
2383	10·817	Arable, &c.
2384	6·967	Arable.
2385	4·055	Arable.
2386	26·301	Arable.
2387	5·078	Houses, yards, gardens, roads, wood, &c.
2388	·135	Dam.
2389	21·693	Arable, &c.
2390	12·737	Arable.
2391	17·879	Arable.
2392	19·790	Arable.
2393	25·785	Arable.
2394	1·756	Arable, &c.
2395	21·933	Arable.
2396	26·615	Arable.
2397	10·572	Arable.

No. on Plan.	Area in Acres.	Remarks.
2398	20·267	Arable, &c.
2399	278·416	Arable, heathy pasture, whins, &c.
2400	17·897	Arable, &c.
2401	9·280	Arable, &c.
2402	1·947	Heathy pasture and whins.
2403	4·832	Arable, &c.
2404	1·559	Arable.
2405	·376	Houses, garden, and yards.
2406	10·581	Arable.
2407	4·059	Arable.
2408	10·934	Arable.
2409	18·364	Arable, &c.
2410	5·642	Arable, &c.
2411	·689	Houses, yards, garden, and road.
2412	2·772	Arable.
2413	16·281	Arable, whins, &c.
2414	10·101	Arable, &c.
2415	20·675	Arable, &c.
2416	·272	Houses, garden, and yards.
2417	6·797	Rough pasture, whins, marsh, &c.
2418	1·149	Arable.
2419	6·334	Arable.
2420	41·045	Rough pasture, whins, &c.
2421	36·092	Arable, &c.
2422	6·454	Arable, &c.
2423	·634	Houses, yards, garden, and road.
2424	4·756	Arable.
2425	4·461	Arable.
2426	·532	Arable, house, garden, &c.
2427	12·974	Arable, &c.
2428	12·484	Arable.
2429	22·809	Arable, &c.
2430	·367	Road.
2431	11·935	Arable.
2432	·538	Houses, garden, and yards.
2433	15·282	Arable, &c.
2434	·773	Arable, &c.
2435	8·364	Arable.
2436	19·375	Arable, &c.
2437	5·156	Arable.
2438	12·943	Arable, &c.
2439	14·786	Arable, &c.
2440	1·661	Houses, yards, garden, wood, &c.
2441	22·503	Arable, &c.
2442	7·997	Arable.
2443	3·082	Arable, &c.
2444	8·451	Arable.
2445	9·327	Arable, &c.
2446	6·115	Arable, &c.
2447	·566	Houses, yard, gardens, and road.
2448	6·585	Arable, &c.
2449	31·688	Arable, &c.
2450	21·904	Arable.
2451	2·052	Rough pasture and whins.
2452	22·813	Arable, &c.
2453	23·194	Arable, &c.
2454	32·295	Arable, &c.
2455	25·927	Arable, &c.
2456	40·735	Arable, &c.
2457	9·871	Arable.
2458	·395	Rough pasture, whins, and marsh.
2459	·681	Whins, marsh, and road.
2460	6·375	Arable.
2461	2·478	Rough pasture, whins, and marsh.
2462	13·536	Arable.
2463	1·763	Rough pasture, whins, &c.
2464	19·645	Arable, &c.
2465	3·736	Rough pasture, whins, &c.
2466	41·779	Arable.
2467	8·711	Arable.
2468	1·172	Wood.
2469	1·613	Occupation road.
2470	1·592	Wood, &c.
2471	4·338	Rough pasture and whins.
2472	23·355	Arable, &c.
2473	2·071	Houses, yards, gardens, grass, &c.
2474	1·047	Arable.
2475	8·399	Arable, &c.
2476	35·403	Arable, &c.
2477	30·546	Arable, &c.
2478	·278	Dam.
2479	·843	Whins, &c.
2480	10·111	Arable.

No. on Plan.	Area in Acres.	Remarks.
2481	3·936	Houses, yards, garden, arable, &c.
2482	·200	Dam.
2483	27·826	Arable.
2484	9·134	Arable.
2485	·296	House, garden, yard, and rough pasture.
2486	10·875	Arable.
2487	1·428	Arable.
2488	·257	House, garden, & yard.
2489	5·159	Arable, &c.
2490	5·148	Arable.
2491	1·135	Houses, garden, and grass.
2492	17·003	Arable.
2493	9·398	Arable.
2494	·313	Houses, garden, and grass.
2495	9·074	Arable.
2496	8·233	Arable.
2497	1·099	Rough pasture.
2498	8·919	Rough pasture, whins, &c.
2499	13·463	Rough pasture, whins, &c.
2500	23·261	Arable.
2501	21·783	Arable.
2502	39·764	Arable.
2503	6·435	Rough pasture, whins, &c.
2504	35·446	Arable.
2505	7·261	Arable, &c.
2506	35·645	Arable.
2507	3·841	Rough pasture and whins.
2508	2·198	Rough pasture and whins.
2509	12·050	Arable, &c.
2510	·157	Houses, garden, and yards.
2511	35·688	Arable.
2512	27·469	Arable, &c.
2513	16·984	Arable, &c.
2514	·133	Houses, garden, and grass.
2515	3·215	Public road.
2516	7·483	Arable, &c.
2517	7·905	Arable.
2518	12·105	Arable, &c.
2519	·153	Houses and yards.
2520	·184	Houses, garden, and yards.
2521	·092	House and garden.
2522	·231	Houses, garden, and yards.
2523	5·748	Arable.
2524	20·142	Arable, &c.
2525	3·033	Arable, &c.
2526	22·606	Arable.
2527	·317	Houses, garden, yard, and road.
2528	3·016	Arable.
2529	·694	Occupation road.
2530	·125	House, garden, and yard.
2531	1·508	Arable.
2532	·249	Houses, garden, and yard.
2533	14·363	Arable.
2534	10·343	Arable.
2535	·191	Houses and yards.
2536	2·696	Public road.
2537	11·385	Arable.
2538	40·702	Arable.
2539	·252	House, garden, and yard.
2540	9·299	Arable.
2541	8·464	Arable.
2542	19·402	Arable, &c.
2543	13·684	Arable.
2544	7·826	Arable.
2545	·423	Dam.
2546	1·800	Houses, yards, garden, roads, &c.
2547	1·036	Occupation road.
2548	41·924	Arable, &c.
2549	·285	House, garden, and yard.
2550	2·132	Houses, yards, gardens, road, &c.
2551	·192	Dam.
2552	22·927	Arable.
2553	24·297	Arable.
2554	12·096	Arable.
2555	6·732	Arable, &c.
2556	4·921	Moss, &c.
2557	·582	Houses, arable, and yards.
2558	9·866	Arable.
2559	·340	Houses, garden, yard, and arable.
2560	22·186	Arable, &c.
2561	5·714	Moss.
2562	20·645	Arable and moss.

No. on Plan.	Area in Acres.	Remarks.
2563	13·204	Moss.
2564	3·383	Arable, &c.
2565	9·788	Arable and moss.
2566	·130	House and yard.
2567	5·978	Arable.
2568	6·391	Arable.
2569	11·244	Arable.
2570	3·896	Arable.
2571	·731	Houses, yards, garden, and road.
2572	4·613	Arable.
2573	11·415	Arable.
2574	15·187	Arable.
2575	1·152	Houses, yards, garden, and road.
2576	15·999	Arable.
2577	15·831	Arable.
2578	9·210	Arable, &c.
2579	6·987	Arable.
2580	·231	House, garden, and yards.
2581	5·519	Arable, &c.
2582	4·859	Arable.
2583	3·749	Arable, &c.
2584	·336	Houses, gardens, and yards.
2585	3·631	Arable.
2586	3·403	Arable, &c.
2587	7·219	Arable.
2588	33·241	Wood.
2589	33·081	Wood.
2590	32·632	Arable, &c.
2591	32·501	Arable, &c.
2592	·145	House and yard.
2593	10·371	Arable.
2594	2·859	Arable.
2595	·102	House and gardens.
2596	5·797	Arable.
2597	·252	Houses, yard, garden, &c.
2598	6·619	Wood, &c.
2599	2·693	Public road.
2600	·288	Houses, yard, gardens, &c.
2601	19·166	Arable, &c.
2602	8·298	Arable, &c.
2603	15·986	Arable.
2604	35·294	Arable.
2605	1·493	Houses, yards, gardens, &c.
2606	·523	Arable.
2607	3·104	Public road.
2608	14·677	Arable.
2609	65·286	Arable, &c.
2610	·529	Houses, yards, garden, and road.
2611	27·922	Arable, &c.
2612	1·900	Public road.
2613	42·670	Arable.
2614	7·831	Arable.
2615	7·134	Arable.
2616	12·930	Arable.
2617	19·492	Arable.
2618	23·410	Arable, &c.
2619	1·903	Houses, yards, garden, dam, &c.
2620	·852	Public road.
2621	1·331	Arable, &c.
2622	·759	Houses, gardens, and yards.
2623	10·864	Arable.
2624	10·860	Arable.
2625	10·701	Arable.
2626	11·609	Arable.
2627	36·366	Arable, &c.
2628	9·559	Arable, &c.
2629	19·704	Arable, &c.
2630	9·807	Arable, &c.
2631	13·617	Arable.
2632	12·392	Arable.
2633	14·601	Arable.
2634	19·202	Arable, &c.
2635	8·575	Arable, &c.
2636	·937	Houses, yards, garden, and arable.
2637	·889	Arable and wood.
2638	5·766	Arable.
2639	83·458	Arable, &c.
2640	·546	Houses, gardens, and yards.
2641	·745	Arable.
2642	4·621	Arable, &c.
2643	·329	Houses, garden, and yards.
2644	·235	Houses, garden, yard, and road.
2645	9·195	Arable.
2646	·207	House, garden, yard, &c.
2647	41·732	Arable, &c.
2648	5·797	Arable, &c.
2649	·424	Strip of grass and stream.
2650	2·013	Arable.

No. on Plan.	Area in Acres.	Remarks.	No. on Plan.	Area in Acres.	Remarks.
2651	2·130	Arable.	2699	1·350	Houses, yards, garden, road, &c.
2652	9·189	Arable, &c.			
2653	10·354	Arable, &c.	2700	75·526	Arable, rough pasture, &c.
2654	9·980	Arable, &c.			
2655	9·635	Arable, &c.	2701	51·169	Arable, &c.
2656	10·337	Arable, &c.	2702	18·015	Arable.
2657	27·285	Wood, &c.	2703	·504	House, garden, yard, and road.
2658	6·158	Arable.			
2659	6·655	Arable.	2704	2·011	Occupation road.
2660	1·015	Houses, yards, garden, road, &c.	2705	19·649	Arable, &c.
			2706	30·802	Arable, &c.
2661	7·034	Arable, &c.	2707	12·771	Arable, &c.
2662	5·986	Arable.	2708	74·398	Arable, &c.
2663	9·443	Arable.	2709	52·645	Arable, &c.
2664	6·274	Arable.	2710	23·736	Arable, &c.
2665	6·056	Arable.	2711	41·409	Arable, &c.
2666	2·650	Occupation road.	2712	·732	Occupation road.
2667	2·013	Houses, yards, garden, road, &c.	2713	9·407	Arable.
			2714	5·542	Arable.
2668	3·762	Arable.	2715	1·291	Arable.
2669	3·489	Arable.	2716	1·184	Houses, yards, gardens, dam, &c.
2670	10·330	Arable.			
2671	1·965	Arable, &c.	2717	·735	Rough pasture & road.
2672	·124	Dam.	2718	9·416	Arable.
2673	1·586	Houses, yards, garden, wood, &c.	2719	15·207	Arable.
			2720	34·840	Arable and heathy pasture.
2674	1·174	Stackyard.			
2675	19·753	Arable.	2721	6·948	Arable.
2676	16·603	Arable, &c.	2722	9·491	Arable, &c.
2677	·171	Pasture.	2723	·641	Houses, yards, garden, and road.
2678	16·446	Arable.			
2679	·142	Rough pasture, &c.	2724	·092	House and garden.
2680	·234	Houses, garden, and yard.	2725	3·842	Arable.
			2726	·276	Houses, garden, and yards.
2681	·150	Houses and garden.			
2682	4·427	Arable.	2727	9·468	Arable, &c.
2683	1·343	Arable.	2728	5·616	Arable, &c.
2684	1·427	Wood, &c.	2729	10·934	Arable and moss.
2685	·410	Arable.	2730	10·075	Arable and moss.
2686	·374	Houses, gardens, &c.	2731	6·671	Arable.
2687	3·728	Arable, &c.	2732	6·783	Arable, &c.
2688	16·646	Arable.	2733	11·946	Arable, &c.
2689	18·647	Arable.	2734	5·809	Arable, &c.
2690	·352	Rough pasture.	2735	1·848	Arable.
2691	18·412	Arable.	2736	4·039	Arable, &c.
2692	3·181	Occupation road.	2737	·449	Houses, garden, and roads.
2693	3·786	Arable.			
2694	58·002	Wood.	2738	8·815	Arable, &c.
2695	52·846	Arable, &c.	2739	·464	Arable, house, &c.
2696	·855	Arable, &c.	2740	10·694	Rough pasture, &c.
2697	3·854	Arable.	2740a	·120	Dam.
2698	23·473	Arable.	2741	54·758	Arable.

No. on Plan.	Area in Acres.	Remarks.	No. on Plan.	Area in Acres.	Remarks.
2742	17·521	Arable, &c.	2787	14·162	Arable, &c.
2743	21·511	Arable, &c.	2788	·529	Houses, garden, and yards.
2744	10·311	Arable, &c.			
2745	1·077	Arable.	2789	6·498	Arable, &c.
2746	2·692	Houses, yards, gardens, roads, &c.	2790	17·432	Arable.
			2791	1·660	Houses, yards, garden, road, &c.
2747	11·720	Arable, &c.			
2748	33·559	Arable, &c.	2792	17·973	Arable, &c.
2749	34·967	Arable, &c.	2793	11·879	Arable.
2750	35·717	Arable, &c.	2794	17·392	Arable, &c.
2751	38·223	Arable, &c.	2795	9·932	Arable.
2752	31·377	Arable, &c.	2796	28·484	Arable, &c.
2753	·544	Houses, yards, gardens, &c.	2797	·390	Houses, garden, and yards.
2754	10·075	Arable.	2798	18·615	Arable.
2755	13·150	Public road.	2799	3·105	Occupation road.
2756	12·355	Arable.	2800	4·530	Arable.
2757	6·043	Arable, &c.	2801	4·765	Arable, &c.
2758	·358	House, garden, and yards.	2802	2·082	Arable, &c.
			2803	·571	Houses, yards, garden, &c.
2759	3·891	Arable.			
2760	123·872	Arable, &c.	2804	4·641	Arable.
2761	2·291	Houses, yards, garden, &c.	2805	7·925	Arable, &c.
			2806	3·379	Arable.
2762	·366	Dam.	2807	12·380	Arable, &c.
2763	2·317	Arable.	2808	16·912	Arable.
2764	·224	House, garden, & yard.	2809	14·445	Arable.
2765	·242	House and garden.	2810	2·480	Arable, &c.
2766	6·061	Arable, &c.	2811	·170	Dam.
2767	7·302	Arable, &c.	2812	1·295	Occupation road.
2768	·798	Houses, garden, yard, road, &c.	2813	14·619	Arable.
			2814	18·392	Arable, &c.
2769	15·877	Arable.	2815	4·743	Arable, &c.
2770	4·590	Arable.	2816	5·717	Arable.
2771	4·243	Arable, &c.	2817	12·003	Arable, &c.
2772	·103	House and garden.	2818	·365	Houses, garden, and yards.
2773	21·503	Arable, &c.			
2774	1·902	Houses, yards, garden, and road.	2819	5·109	Arable.
			2820	13·744	Arable.
2775	41·737	Arable, whins, &c.	2821	11·824	Arable.
2776	19·493	Arable.	2822	·159	House and garden.
2777	17·292	Arable.	2823	·348	House, garden, and whins.
2778	17·592	Arable.			
2779	13·236	Arable.	2824	1·522	Whins.
2780	19·826	Arable.	2825	·829	Houses, yards, gardens, &c.
2781	15·098	Arable.			
2782	13·872	Arable, &c.	2826	8·678	Arable.
2783	7·384	Arable.	2827	8·090	Arable, &c.
2784	14·603	Arable.	2828	5·532	Arable.
2785	5·705	Arable.	2829	·152	House, garden, and yard.
2786	7·821	Rough pasture, whins, &c.	2830	·167	Dams.

No. on Plan.	Area in Acres.	Remarks.
2831	12·007	Arable and moss.
2832	15·413	Arable.
2833	8·901	Arable, &c.
2834	14·044	Arable, &c.
2835	17·336	Arable.
2836	5·146	Arable and moss.
2837	7·529	Arable and moss.
2838	8·974	Arable, moss, &c.
2839	8·758	Arable.
2840	2·906	Arable.
2841	5·744	Arable and moss.
2842	16·065	Arable, &c.
2843	·190	Gardens and road.
2844	2·388	Arable, &c.
2845	·285	Houses, garden, and yard.
2846	·691	Rough pasture and whins.
2847	13·069	Arable, &c.
2848	9·141	Arable, &c.
2849	·475	Houses, garden, yard, and road.
2850	14·940	Arable, &c.
2851	15·776	Arable, &c.
2852	21·493	Arable, &c.
2853	·297	Houses, garden, and yards.
2854	10·816	Arable, &c.
2855	·147	Houses and yards.
2856	7·410	Arable, &c.
2857	·147	Houses and yard.
2858	1·811	Arable.
2859	10·737	Arable, &c.
2860	16·112	Arable, &c.
2861	·457	Houses, garden, and yards.
2862	12·046	Arable.
2863	3·528	Arable.
2864	·738	Wood.
2865	5·985	Arable, &c.
2866	2·802	Houses, yards, gardens, arable, &c.
2867	·403	County road (half of).
2868	6·379	Arable, &c.
2869	7·243	Arable.
2870	6·012	Arable.
2871	·181	Houses, garden, and yard.
2872	·473	Wood.
2873	1·095	Public road.
2874	6·120	Arable.
2875	3·178	Arable.
2876	·508	Strip of wood.
2877	·662	Strip of wood.
2878	2·408	Arable.
2879	·235	Houses, garden, and yards.
2880	2·395	Arable.
2881	3·656	Moss and arable.
2882	1·836	Arable.
2883	14·678	Arable.
2884	8·136	Arable.
2885	33·019	Arable, &c.
2886	·651	Road.
2887	37·511	Arable.
2888	1·704	Rough pasture.
2889	13·535	Arable.
2890	4·681	Arable, &c.
2891	10·513	Arable, &c.
2892	·300	Rough pasture, &c.
2893	19·269	Arable.
2894	2·864	Public road.
2895	·359	School, garden, yard, and wood.
2896	1·741	Wood, &c.
2897	2·934	Houses, yards, garden, wood, &c.
2897a	·115	House and garden.
2898	·957	Cemetery.
2899	9·456	Arable.
2900	8·772	Arable, &c.
2901	1·408	Arable.
2902	·205	House, garden, and yard.
2903	7·001	Arable.
2904	13·765	Arable, &c.
2905	2·184	Arable, &c.
2906	11·189	Moss.
2907	35·583	Arable, &c.
2908	2·501	Houses, yards, gardens, road, &c.
2909	1·141	Arable.
2910	20·650	Arable.
2911	10·892	Moss.
2912	61·456	Moss, arable, &c.
2913	·839	Arable.
2914	·215	House, garden, and road.
2915	2·157	Arable.
2916	2·498	Public road.
2917	6·902	Arable.
2918	1·492	Houses, yards, gardens, roads, &c.
2919	16·964	Arable.

No. on Plan.	Area in Acres.	Remarks.	No. on Plan.	Area in Acres.	Remarks.
2920	9·861	Arable.	2964	2·835	Arable, &c.
2921	13·122	Arable.	2965	5·266	Arable.
2922	2·272	Arable.	2966	6·001	Arable.
2923	1·549	Houses, yards, road, &c.	2967	5·411	Arable.
			2968	9·893	Arable, &c.
2924	4·349	Arable.	2969	·359	Houses, yards, garden, and road.
2925	3·336	Arable.			
2926	·903	Houses, yards, gardens, and road.	2970	8·812	Arable.
			2971	20·129	Arable.
2927	7·096	Arable.	2972	12·790	Arable and rough pasture.
2928	18·491	Arable.			
2929	·928	Occupation road.	2973	·135	Houses and yard.
2930	20·335	Arable, &c.	2974	2·760	Arable.
2931	·463	Houses, gardens, and yards.	2975	2·540	Arable.
			2976	·302	House, garden, and yards.
2932	22·673	Arable, &c.			
2933	3·471	Arable.	2977	1·052	Public road.
2934	·146	Ponds.	2978	19·048	Heathy pasture.
2935	3·734	Houses, yards, gardens, and roads.	2979	45·917	Arable, &c.
			2980	23·944	Arable.
2936	39·573	Arable, &c.	2981	1·578	Houses, yards, gardens, arable, &c.
2937	9·812	Arable.			
2938	13·917	Arable, &c.	2982	14·678	Arable.
2939	8·537	Arable, &c.	2983	·314	Whins.
2940	7·632	Arable.	2984	12·609	Arable.
2941	9·227	Arable.	2985	23·832	Arable, &c.
2942	9·322	Arable.	2986	48·740	Arable, &c.
2943	9·059	Arable.	2987	38·081	Whins, heathy pasture, &c.
2944	9·369	Arable.			
2945	13·046	Arable.	2988	35·310	Arable, &c.
2946	23·410	Arable, &c.	2989	·498	House, garden, and yards.
2947	11·843	Arable.			
2948	·863	Public road.	2990	21·944	Arable.
2949	9·756	Arable.	2991	18·437	Arable, &c.
2950	25·715	Arable.	2992	·665	Rough pasture.
2951	·660	Houses, garden, yards, &c.	2993	17·838	Arable.
			2994	·259	Heathy pasture.
2952	26·955	Arable, &c.	2995	10·380	Arable, &c.
2953	16·783	Arable.	2996	8·494	Arable.
2954	4·980	Arable, &c.	2997	3·754	Rough pasture, whins, &c.
2955	·957	Houses, gardens, and yards.			
			2998	·215	Arable.
2956	11·711	Arable.	2999	28·015	Arable, &c.
2957	93·675	Arable, &c.	3000	16·450	Arable, &c.
2958	6·642	Arable, &c.	3001	2·982	Houses, yards, garden, road, &c.
2959	1·280	Public road.			
2960	3·326	Arable, &c.	3002	27·563	Arable, &c.
2961	13·998	Arable, &c.	3003	15·271	Arable, &c.
2962	·441	Houses, yards, garden, and grass.	3004	13·730	Arable, &c.
			3005	22·222	Arable, &c.
2963	·242	Houses, garden, and yard.	3006	8·833	Arable, &c.
			3007	18·253	Arable, &c.

No. on Plan.	Area in Acres.	Remarks.	No. on Plan.	Area in Acres.	Remarks.
3008	4·488	Houses, yards, garden, roads, &c.	3052	19·392	Arable.
			3053	20·903	Arable, &c.
3009	·091	Dam.	3054	23·481	Arable, &c.
3010	21·122	Arable, &c.	3055	29·890	Arable, moss, &c.
3011	5·675	Public road.	3056	28·933	Arable, moss, &c.
3012	8·310	Arable.	3057	13·455	Arable.
3013	21·859	Arable.	3058	22·969	Arable.
3014	18·134	Arable.	3059	18·659	Arable, &c.
3015	·740	Strip of grass and stream.	3060	14·574	Arable, &c.
			3061	1·523	Arable.
3016	34·317	Arable, &c.	3062	47·457	Arable, &c.
3017	16·165	Arable, &c.	3063	21·302	Arable.
3018	17·769	Arable.	3064	17·737	Arable.
3019	20·165	Arable.	3065	23·533	Arable.
3020	7·611	Arable.	3066	·426	House, garden, yard, &c.
3021	·774	Houses, yards, road, &c.	3067	·266	Pond.
			3068	3·966	Houses, yards, gardens, roads, &c.
3022	5·115	Arable.			
3023	12·890	Arable, &c.	3069	9·565	Arable.
3024	17·647	Arable.	3070	35·703	Arable, &c.
3025	13·535	Arable.	3071	·705	Houses, yards, garden, and road.
3026	·081	Pond.			
3027	·089	Pond.	3072	19·646	Arable.
3028	·150	Pond.	3073	·102	House and garden.
3029	3·704	Houses, yards, gardens, &c.	3074	7·704	Arable, &c.
			3075	·148	House and yard.
3030	15·384	Arable.	3076	·612	Houses, gardens, and road.
3031	21·268	Arable, &c.			
3032	9·165	Arable, &c.	3077	8·225	Arable.
3033	16·619	Arable.	3078	6·745	Arable.
3034	13·172	Arable and heathy pasture.	3079	8·260	Rough pasture, &c.
			3080	·606	House, garden, and yards.
3035	14·831	Arable, &c.			
3036	·686	Strip of whins.	3081	55·467	Arable, &c.
3037	9·864	Arable, &c.	3082	·301	Houses, garden, yard, and road.
3038	12·128	Arable, &c.			
3039	·956	Rough pasture.	3083	4·127	Arable.
3040	·163	Pond (part of).	3084	4·021	Arable.
3041	1·327	Rough pasture and whins.	3085	3·623	Occupation roads.
			3086	9·919	Arable, &c.
3042	12·265	Arable, &c.	3087	19·142	Arable.
3043	2·109	Rough pasture, whins, &c.	3088	·100	House and garden.
			3089	62·477	Arable, &c.
3344	2·268	Houses, yards, gardens, arable, &c.	3090	2·035	Occupation road.
			3091	28·774	Arable, &c.
3045	13·780	Arable, &c.	3092	4·279	Arable.
3046	14·157	Arable, &c.	3093	6·347	Arable.
3047	12·969	Arable, &c.	3094	·700	Strip of wood.
3048	15·860	Arable, &c.	3095	22·580	Arable.
3049	17·958	Arable, &c.	3096	18·168	Arable.
3050	14·581	Arable.	3097	2·847	Houses, yards, garden, road, &c.
3051	15·274	Arable, &c.			

No. on Plan.	Area in Acres.	Remarks.	No. on Plan.	Area in Acres.	Remarks.
3098	24·170	Arable, &c.	3111	1·081	Houses, yards, garden, &c.
3099	24·333	Arable, &c.	3112	12·424	Arable, &c.
3100	19·271	Arable, &c.	3113	9·603	Arable.
3101	2·875	County road.	3114	22·883	Arable, &c.
3102	1·875	Strip of grass and stream.	3115	·749	House, garden, and arable.
3103	1·419	Wood, &c.	3116	31·707	Arable.
3104	·746	Wood, garden, houses, and road.	3117	6·486	Arable.
3105	·344	Arable.	3118	6·283	Arable.
3106	7·304	Arable.	3119	9·656	Arable.
3107	24·136	Arable.			
3108	9·191	Arable.		29650·041	
3109	11·132	Arable.			
3110	14·051	Arable, &c.			

RECAPITULATION.

29283·025	Land.
242·151	Public roads.
60·491	Railway.
64·374	Water.
29650·041	Total area of the Parish of Fyvie, in the County of Aberdeen.

INDEX TO PLACES

IN THE

PARISH OF FYVIE.

COUNTY OF ABERDEEN.

Name of Place.	No. of Sheet. 6-inch scale.	No. of Sheet. 25·344 in. scale.
Andrewsford -	XXXVI.	4
Blackpool - -	XX.	14
Burnside - -	,,	,,
Burnside of Gourdas	XXVIII.	4
Bogs of Gourdas -	,,	,,
Backhill - -	,,	8
Burreldales -	,,	11
Bairnsdale - -	,,	12
Blackbog - -	,,	14
Brownhill - -	,,	,,
Bridgend - -	,,	16
Burnside - -	,,	,,
Belvidere - -	,,	,,
Bowiehillock -	,,	,,
Bogdavie - -	,,	,,
Backhill of Lethenty - -	XXIX.	1
Blackhillock -	,,	2
Burnside - -	,,	,,
Burnhead - -	,,	,,
Backhill - -	,,	5, 6
Brodiebra - -	,,	9
Burnhead - -	,,	,,
Blairfowl - -	,,	,,
Berrybrae - -	XXXVI.	4
Backdike - -	,,	,,
Baldyfash - -	,,	5
Burnside of Meadaple - -	,,	6
Burnside - -	,,	8
Backhill - -	,,	12
Cammalown -	XXVIII.	7
Cardenwell - -	,,	8
Colt-town - -	,,	16
Coldsowens - -	XXIX.	1
Colt-town - -	,,	5
Clattieden - -	,,	9
Cranna - -	XXXVI.	2
Coshilly - -	XXXVI.	2
Cromblet - -	,,	4
Crichneylead -	,,	,,
Cloverycrook -	,,	,,
Crannabog -	,,	6
Cowhill - -	,,	7
Cloverycrook -	,,	8
Claylatch - -	,,	11
Darnabo - -	XXVIII.	4
East Berryhill -	XXIX.	1
East-Lodge -	XXXVI.	2
Easter Crichie -	,,	4
Easterton -	,,	16
Easter Saphock -	XLV.	4
Fetterletter -	XXIX.	9
Fernybrae -	XXXVI.	5
Fyvie Castle -	XXVIII.	12
Fyvie - -	,,	16
Greenbrae -	XIX.	11
Gourdas - -	XXVIII.	4
Gallowslack -	,,	12
Greenmire -	,,	,,
Gildingsburn -	,,	16
Gallowshill -	XXIX.	6
Gight Cottage -	,,	,,
Gight Lodge -	,,	10
Gight Castle -	,,	,,
Hilldikes - -	XX.	14
Hillhead of Peterswell - -	XXVIII.	12
Home Farm -	,,	,,
Hillhead - -	,,	,,
Hallgreens -	,,	14
Hill of Wells -	,,	,,
Home Farm -	XXXVI.	2

Name of Place.	No. of Sheet. 6-inch scale.	No. of Sheet. 25·344 in. scale.
Hill of Petty -	XXXVI.	3
Inverythan -	XXVIII.	,,
Invercamey -	,,	16
Jackston - -	XXXVI.	15
Kirkton - -	XX.	14
Kirkhill - -	XXVIII.	15
Kirktown - -	,,	16
Kynbrown House	XXXVI.	2
Loop - -	XIX.	15
Little Millbrex -	XX.	14
Lairdswell - -	XXVIII.	4
Little Gourdas -	,,	8
Lethenty - -	XXIX	5
Little Gight -	,,	7
Littlehillie - -	XXXVI.	4
Ladenhar - -	,,	7
Lambhill - -	,,	8
Lethen - -	,,	7
Mid Badiechell -	XX.	9
Millbrex - -	,,	,,
Moss-side - -	,,	13
Mansefield - -	,,	,,
Manse - -	,,	14
Millbrex - -	,,	,,
Meikle Gourdas -	XXVIII.	4
Macterry - -	,,	,,
Mill of Tifty (corn)	,,	8
Mains of Fyvie -	,,	12
Mill of Rothie -	,,	14
Mill of Rothie Brisbane - -	,,	15
Maryfield - -	,,	16
Mansefield - -	,,	,,
Mill of Petty -	,,	,,
Mill of Crichie -	,,	,,
Mill of Ardlogie -	,,	,,
Moss-side - -	XXIX.	1
Meetings - -	,,	2
Moss-side - -	,,	5
Mosshead - -	,,	,,
Monkshill - -	,,	,,
Mains of Gight -	,,	6
Mosslip - -	,,	9
Milltown - -	,,	7
Mill of Gight -	,,	,,

Name of Place.	No. of Sheet. 6-inch scale.	No. of Sheet. 25·334 in. scale.
Mill of Burns -	XXXVI.	3
Meadaple - -	,,	6
Meikle Folla -	,,	5, 6
Meiklegolla - -	,,	10
Mill of Easterton-	,,	16
North Camalynes	XIX.	15
North Blachrie -	,,	16
North Badiechell	XX.	9
North Macterry -	,,	13
North Treeroot -	,,	,,
NetherMuirfoundland - -	,,	,,
North Faddouhill	,,	14
North Tifty -	XXVIII.	4
North Lodge -	,,	7
North Cammalown	,,	,,
North Haddo -	,,	11
Newbiggin - -	,,	16
North Monkshill	XXIX.	1
North Heatherybank - -	,,	13
Newseat - -	,,	,,
North Lodge -	XXXVI.	2
North Mains -	,,	6
Newseat - -	,,	9
New Boghead -	,,	11
North Blackstocks	XXXVII.	2
Overhall - -	XXVIII.	4
Oldwood Cottage	,,	12
Oldmoss - -	XXIX.	6
Old Boghead -	XXXVI.	11
Peterswell - -	XXVIII.	12
Parkburn - -	,,	,,
Pitmansy - -	,,	16
Petty - - -	,,	,,
Peth Cottage -	XXIX.	13
Peth of Minnonie	,,	,,
Potwell - -	XLV.	4
Quarryhead - -	XXIX.	10
Riffin - - -	XIX.	15
Rosebrac - -	,,	16
Reids Croft - -	XX.	13
Reemshill - -	XXVIII.	3
Roddshill - -	,,	8
Rothie Brisbane -	,,	15

Name of Place.	No. of Sheet. 6-inch scale.	No. of Sheet. 25·344 in. scale.
Rogerseat - -	XXXVI.	1
Rothie Inn -	,,	2
Rogerseat - -	,,	,,
Raeslack - -	,,	4
South Camalynes -	XIX.	15
Swanford - -	XX.	10
Sprottynook -	,,	,,
South Badiechell -	,,	13
South Treeroot -	,,	,,
South Millbrex -	,,	14
Slack O'Causeway	XXVIII.	3
Steinmanhill -	XIX.	15
	XXVIII.	4
South Cammalown	,,	7
Skeugh Cottage -	,,	8
South Lodge -	,,	11
South Backhill -	,,	12
Sunnyside - -	,,	,,
Slateheugh - -	,,	16
Stonefolds - -	XXIX.	1
South Faddonhill -	,,	2
Stonehouse - -	,,	6
St. Johnswell -	,,	13
South Lodge -	XXXVI.	2
South Lodge -	,,	1
Sunnyside - -	,,	6

Name of Place.	No. of Sheet. 6-inch scale.	No. of Sheet. 25.344 in. scale.
Springleys - -	XXXVI.	7
Stoneyfield - -	,,	8
Starbridge - -	,,	,,
Turaraich -	XXVIII.	3
Tillyfar - -	,,	4
Tifty - -	,,	8
Turfhillock -	XXIX.	6
Throopmuir -	XXXVII.	2
Upper Loop -	XIX.	15
Upper Muirfoundland - -	XX.	13
Upper Bairnsdale	XXVIII.	12
Upper Kirkton -	,,	,,
Upper Ardlogie -	,,	16
Whiterashes -	,,	8
Wells of Rothie -	,,	13
Wells - - -	,,	14
West Berryhill -	XXIX.	1
Woodhead - -	,,	9
Waulkmill -	XXXVI.	2
Westertown -	,,	5
Westerton -	,,	15
Windyhills -	XXIX.	9

LONDON:
Printed by George E. Eyre and William Spottiswoode,
Printers to the Queen's most Excellent Majesty.
For Her Majesty's Stationery Office.

ORDNANCE SURVEY OF SCOTLAND.

BOOK OF REFERENCE TO THE PLAN

OF THE

PARISH OF GAIRLOCH

IN THE

COUNTY OF ROSS,

CONTAINING 227880·655 ACRES.

MAJOR-GENERAL JOHN CAMERON, C.B., R.E., F.R.S.,

DIRECTOR-GENERAL OF THE ORDNANCE SURVEY.

LONDON:

PRINTED BY GEORGE E. EYRE AND WILLIAM SPOTTISWOODE,

PRINTERS TO THE QUEEN'S MOST EXCELLENT MAJESTY.

FOR HER MAJESTY'S STATIONERY OFFICE.

1876.

Price Three Shillings.

[7412.—50.—4/76.]

EXPLANATORY REMARKS.

The scale of the Parish Plans is the 1-2500th of the actual length on the ground, and is equal to 25·344 inches to a mile, or 3·157 chains to an inch, which is very approximately equal to one square inch to one acre, the square of 1·0018 inch being equal to one acre.

The length of each sheet is $1\frac{1}{2}$ miles, and the width 1 mile, the area of each sheet is therefore 960 acres.

Each enclosure has a reference number to the area which is given in this Book.

The Braces (f) on the plans are to indicate that the spaces so braced are included under the same reference number.

The Altitudes in feet above the Mean Level of the Sea are written thus—31·4.

The Scale of the Plans of the County is 6 inches to a mile, and each sheet contains the same area as 16 sheets of the Parish Plans. There is therefore a double reference number to each sheet, as VI. 9., the Roman Numerals referring to the County Plans, the Arabic Figures to the Parish Plans.

The dimensions of the sheets on the Six-inch scale being four miles by six miles the area is twenty-four square miles, equal to 15,360 acres.

The following are the characters employed on the Ordnance Plans on the Scales of 1–2500, and 6 inches to a mile :—

County Names	C	Hundreds or Wards	W
Parishes	P	Townships	T
Extra Parochial	E	Division of Townships	T

Antiquities ..... ROMAN / Druidical or Saxon / Norman or Subsequent

The descriptions of the boundaries are shown by the following initials :—

Centre of Stream	*C.S.*	Centre of Fence	*C.F.*
Centre of Road	*C.R.*	Top of Cop	*T.C.*
Side of Stream or Drain	*S.S.* or *S.D.*	Centre of Wall	*C.W.*
Root of Hedge	*R.H.*	Defaced	*Def.*
Face of Wall	*F.W.*	Track of Stream	*T.S.*

Undefined ..... *Und.*

Where a change occurs in the boundaries, the symbol [o—o] is used to show the part at which the change takes place.

N.B.—To convert Decimal Fractions of an Acre into Roods and Perches, multiply the decimal first by 4 and then by 40, preserving the same number of decimals in the product.

Examples—

A.	R.	P.	Acres.	A.	R.	P.	Acres.
			633·357				527·013
			4				4
			1·428				·052
			40				40
633	1	17	17·120	527	0	2	2·080

TABLE

FOR CONVERTING DECIMAL PARTS OF AN ACRE INTO ROODS AND PERCHES.

Perch.	0 Rood.	1 Rood.	2 Roods.	3 Roods.	Perch.	0 Rood.	1 Rood.	2 Roods.	3 Roods.
0	·000	·250	·500	·750	21	·131	·381	·631	·881
1	·006	·256	·506	·756	22	.137	·387	·637	·887
2	·012	·262	·512	·762	23	·144	·394	·644	·894
3	·019	·269	·519	·769	24	·150	·400	·650	·900
4	·025	·275	·525	·775	25	·156	·406	·656	·906
5	·031	·281	·531	·781	26	·162	·412	·662	·912
6	·037	·287	·537	·787	27	·169	·419	·669	·919
7	·044	·294	·544	·794	28	·175	·425	·675	·925
8	·050	·300	·550	·800	29	·181	·431	·681	·931
9	·056	·306	·556	·806	30	·187	·437	·687	·937
10	·062	·312	·562	·812	31	·194	·444	·694	·944
11	·069	·319	·569	·819	32	·200	·450	·700	·950
12	·075	·325	·575	·825	33	·209	·456	·706	·956
13	·081	·331	·581	.831	34	·212	·462	·712	·962
14	·087	·337	·587	·837	35	·216	·469	·719	·969
15	·094	·344	·594	·844	36	·225	·475	·725	·975
16	·100	·350	·600	·850	37	·231	·481	·731	·981
17	·106	·356	·606	·856	38	·237	·487	·737	·987
18	·112	·362	·612	·862	39	·244	·494	·744	·994
19	.119	·369	·619	·869	40	·250	·500	·750	1·000
20	·125	·375	·625	·875					

PARISH OF GAIRLOCH,

IN THE

COUNTY OF ROSS.

No. on Plan.	Area in Acres.	Remarks.
1	13·524	Loch na Sgàireig Mòr.
2	2·557	Loch aut-Siounaich.
3	5·970	Houses, arable, rough pasture, &c.
4	·163	Road.
5	9·977	Houses, arable, gardens, rough pasture, &c.
6	·696	House, rough pasture, &c.
7	·222	Rough pasture.
8	4·222	House, arable, rough pasture, &c.
9	·184	Road.
10	9·521	Houses, rough pasture, arable, &c.
11	·579	Road.
12	3·404	Rough pasture, &c.
13	10·039	Houses, arable, garden, rough pasture, &c.
14	2·352	Houses, rough pasture, arable, &c.
15	1·166	Arable and rough pasture.
16	1·198	Road.
17	4·561	House, arable, and rough pasture.
18	·186	House and waste.
19	10·505	Houses, rough pasture, arable, &c.
20	4·890	Houses, rough pasture, arable, &c.
21	·857	Road.
22	1·718	Houses, rough pasture, arable, &c.
23	·985	Rough pasture, &c.
24	5·626	Arable and rough pasture.
25	·346	Arable.
26	4·982	Houses, rough pasture, arable, &c.
27	·232	Arable.
28	2·482	House and arable.
29	·321	Road.
30	1·218	Houses, arable, &c.
31	1·395	Arable.
32	4·167	Arable.
33	5·326	Houses, rough pasture, arable, &c.
34	·356	Arable.
35	·250	Arable.
36	·498	Arable.
37	·190	Arable.
38	·752	House and arable.
39	4·466	Arable, &c.
40	8·522	Loch na Leirg.
41	4·368	Loch na Sgàireig Beag.
42	1·539	Loch Dubh Ceann a' Mhill.
43	16·076	Loch an Fhithich.
44	7·070	Lochan Gaineamhaich.
45	·170	Loch.
46	1·868	Arable and rough pasture.
47	1·446	Arable, rough pasture, &c.
48	·730	Arable.
49	17·372	Houses, arable, gardens, rough pasture, &c.
50	4·616	Arable, rough pasture, &c.
51	·419	Houses, garden, and arable.
52	·732	Road.
53	·200	Road.

No. on Plan.	Area in Acres.	Remarks.	No. on Plan.	Area in Acres.	Remarks.
54	3·004	Houses, arable, rough pasture, &c.	88	1·297	Arable.
			89	1·039	Road.
55	6·032	Houses, arable, garden, rough pasture, &c.	90	·507	Arable and rough pasture.
			91	·643	Burial ground.
56	1·368	Road.	92	1·091	Houses, arable, &c.
57	5·013	House, arable, garden, rough pasture, &c.	93	·603	House, arable, and waste.
			94	·177	Arable.
58	2·110	Arable, rough pasture, &c.	95	·071	House and arable.
			96	·315	Arable.
59	1·560	Houses, arable, and rough pasture.	97	8·538	Houses and arable.
			98	2·341	House, arable, rough pasture, &c.
60	4·700	Houses, arable, and rough pasture.	99	2·182	Arable, rough pasture, &c.
61	3·944	Houses, arable, rough pasture, &c.	100	2·190	Arable and rough pasture.
62	4·649	Loch Beinn Dearg.			
63	2·072	Loch Dubh Bràigh an Achaidh.	101	·909	House, arable, and rough pasture.
64	·912	Loch na Cloiche Glaise.	102	·570	House and rough pasture.
65	1·976	Loch na Bo.	103	20·156	Houses, yards, garden, arable, &c.
66	·100	Loch.			
67	1·967	Loch Spògach.	104	·537	Arable.
68	·489	Loch.	105	1·850	Arable, &c.
69	1·625	Loch da Leirg.	106	2·016	House, arable, rough pasture, &c.
70	·340	Loch.			
71	·119	Loch.	107	1·714	Arable.
72	1·812	Lochan Dubh Fhearchair Mòr.	108	·103	House and waste.
			109	·608	House and rough pasture.
73	·709	Lochan Dubh Fhearchair Beag.	110	1·609	House, rough pasture, &c.
74	·291	Houses and rough pasture.	111	·492	Rough pasture, &c.
75	2·276	Arable.	112	·438	Arable, rough pasture, &c.
76	2·920	Arable.			
77	2·307	Arable.	113	·551	Houses, stackyard, and rough pasture.
78	1·337	Arable.			
79	1·120	House, yard, and rough pasture.	114	·369	Arable.
			115	·736	Arable.
80	·250	Houses, rough pasture, &c.	116	4·848	Houses, garden, rough pasture, &c.
81	2·663	Arable, &c.	117	1·421	Houses, arable, rough pasture, &c.
82	4·281	Arable, &c.			
83	5·092	Arable, rough pasture, &c.	118	2·197	Arable, &c.
			119	2·872	Houses, arable, rough pasture, &c.
84	1·702	House, arable, &c.			
85	1·239	Arable.	120	·440	House, &c.
86	·499	Arable.	121	·289	Rough pasture.
87	·223	House, garden, and arable.	122	·864	Houses, rough pasture, garden, & path.

No. on Plan.	Area in Acres.	Remarks.
123	1·061	Arable and rough pasture.
124	1·236	Arable and rough pasture.
125	4·376	House, arable, stack-yard, and rough pasture.
126	3·578	House and arable.
127	2·300	Houses, arable, rough pasture, &c.
128	·288	House, rough pasture, &c.
129	4·403	House, arable, &c.
130	3·402	Houses, arable, and rough pasture.
131	·388	Rough pasture, &c.
132	1·006	Arable, rough pasture, &c.
133	·572	House, garden, and pasture.
134	22·211	Houses, arable, rough pasture, &c.
135	1·512	Arable.
136	2·102	Arable.
137	4·048	House, pasture, &c.
138	3·201	Arable.
139	·231	Arable.
140	1·267	Rough pasture.
141	6·415	Rough pasture, &c.
142	·654	Arable.
143	·120	Rough pasture.
144	·644	Rough pasture.
145	4·824	Rough pasture, &c.
146	·241	Arable.
147	·349	Arable.
148	·084	Garden.
149	1·019	Arable and rough pasture.
150	1·425	Arable and rough pasture.
151	2·923	Road.
152	·541	Arable.
153	·321	Arable.
154	3·577	Houses, arable, &c.
155	3·797	Houses, rough pasture, garden, &c.
156	3·133	Arable.
157	6·648	Houses, arable, &c.
158	5·432	Houses, arable, garden, and pasture.
159	5·458	Arable.
160	·604	Road.
161	2·419	Arable and rough pasture.
162	4·920	House, yard, and arable.
163	·361	House, yard, rough pasture, &c.
164	·200	Arable.
165	·510	Rough pasture.
166	7·998	Arable, rough pasture, &c.
167	·080	Houses, garden, &c.
168	·131	Houses, garden, &c.
169	19·665	Houses, arable, &c.
170	·340	Houses, pasture, and rough pasture.
171	1·165	House and rough pasture.
172	·517	Arable.
173	·767	Arable.
174	·367	Rough pasture, &c.
175	·475	Houses, arable, and rough pasture.
176	1·070	Arable, &c.
177	·352	Arable.
178	·511	House, arable, stack-yard, &c.
179	·510	Arable.
180	4·551	Arable, &c.
181	5·646	Houses, arable, stack-yard, and rough pasture.
182	·136	Burial ground.
183	60·078	Rough pasture, &c.
184	1·593	Arable and rough pasture.
185	2·964	Arable and rough pasture.
186	·739	House, yard, arable, and rough pasture.
187	3·404	House, arable, and rough pasture.
188	·177	Rough pasture.
189	4·446	House, yard, and rough pasture.
190	5·444	House, arable, &c.
191	·470	Road.
192	5·057	Houses, arable, garden, rough pasture, &c.
193	3·518	House, arable, stack-yard, rough pasture, &c.

No. on Plan.	Area in Acres.	Remarks.	No. on Plan.	Area in Acres.	Remarks.
194	5·099	Houses, arable, garden, rough pasture, &c.	223	2·456	House, arable, and rough pasture.
			224	·100	House and garden.
194a	·402	Arable and rough pasture.	225	2·482	Arable, rough pasture, &c.
195	5·116	Houses, arable, rough pasture, &c.	226	1·203	Arable and rough pasture.
196	·238	House, yard, arable, &c.	227	·322	Road.
			228	3·187	Arable.
197	4·787	House, arable, rough pasture, &c.	229	·333	Houses, stackyard, and rough pasture.
198	13·032	Houses, arable, rough pasture, &c.	230	·556	Arable.
			231	3·771	Arable and rough pasture.
199	4·539	House, arable, rough pasture, &c.	232	·888	Houses, rough pasture, &c.
200	·261	Road.			
201	·353	Arable, &c.	233	3·065	Arable.
202	6·201	Houses, arable, rough pasture, &c.	234	1·052	Arable.
			235	·100	Houses and garden.
203	5·051	House, arable, and rough pasture.	236	1·244	Arable.
			237	4·339	Rough pasture.
204	5·091	Houses, arable, rough pasture, &c.	238	·240	House, arable, &c.
			239	3·138	Arable and rough pasture.
205	1·178	Arable.			
206	2·124	Arable and rough pasture.	240	·653	House, arable, &c.
			241	2·864	Rough pasture, &c.
207	5·039	Houses, arable, rough pasture, &c.	242	1·251	Houses, arable, &c.
			243	·128	Rough pasture.
208	10·048	Houses, arable, rough pasture, &c.	244	4·400	Rough pasture.
			245	5·513	Houses, yard, arable, rough pasture, &c.
209	·546	Road.			
210	3·209	Arable, rough pasture, &c.	246	·487	Road.
			247	4·994	Houses, arable, rough pasture, &c.
211	·121	House, garden, and stackyard.			
			248	5·016	Houses, arable, rough pasture, &c.
212	1·541	Arable, &c.			
213	·299	House, arable, and rough pasture.	249	4·959	Houses, yard, arable, heathy pasture, &c.
214	1·135	Arable.	250	1·535	Arable and rough pasture.
215	·191	Road.			
216	5·483	Houses, arable, rough pasture, &c.	251	5·216	Houses, arable, rough pasture, &c.
217	1·415	Arable.	252	2·223	House and arable.
218	3·761	Houses, arable, garden, rough pasture, &c.	253	·582	Arable.
			254	·901	Arable.
219	2·640	Houses, arable, rough pasture, &c.	255	1·590	Arable.
			256	1·128	House, yard, and rough heathy pasture.
220	2·488	House, yard, arable, rough pasture, &c.			
221	·425	Road.	257	·420	Rough pasture.
222	4·944	Houses, arable, garden, rough pasture, &c.	258	9·816	Houses, arable, rough pasture, &c.

No. on Plan.	Area in Acres.	Remarks.	No. on Plan.	Area in Acres.	Remarks.
259	·488	Arable.	291	13·734	Rough pasture, &c.
260	·210	House, yard, arable, &c.	292	·732	Houses, arable, rough pasture, &c.
261	·122	House, yard, &c.	293	·767	House and rough pasture.
262	8·895	Rough pasture, &c.			
263	5·863	Road.	294	1·560	Loch Iseabail.
264	·681	House, yard, and ornamental ground.	295	·543	Loch.
			296	1·874	Arable, &c.
265	4·970	Houses, arable, garden, and rough pasture.	297	2·854	Pasture.
			298	·587	House and rough pasture.
266	5·288	House, yard, arable, &c.	299	8·364	Rough pasture, &c.
			300	·355	Houses and rough pasture.
267	·154	House and rough pasture.	301	9·504	Loch an Teas.
268	1·046	Road.	302	2·067	Loch na Leirg.
269	·573	Houses, garden, and rough pasture.	303	1·356	Rough pasture and trees.
270	4·284	Arable and rough pasture.	304	·914	House, garden, arable, &c.
271	·527	Road.	305	3·934	Houses and arable.
272	4·896	Houses, yard, arable, rough pasture, &c.	306	8·850	Rough pasture, &c.
			307	5·344	Road.
273	4·826	Houses, arable, rough pasture, &c.	308	5·815	Loch Dubh na Claise Càrnaich.
274	3·826	Arable, &c.	309	583·974	Rough heathy pasture.
275	4·281	Houses, arable, rough pasture, &c.	310	12·428	Rough heathy pasture.
276	·399	Arable.			
277	1·469	Arable.	311	·760	Rough heathy pasture.
278	5·186	Houses, arable, rough pasture, &c.	312	·720	Wood, &c.
279	5·101	Houses, arable, rough pasture, &c.	313	12·739	Arable, &c.
			314	12·845	Arable.
280	9·634	Rough heathy pasture, arable, &c.	315	33·062	Arable, &c.
			316	18·582	Rough pasture.
281	5·758	Houses, arable, rough pasture, &c.	317	·161	Houses and waste.
			318	·719	Rough pasture.
282	6·971	Arable.	319	·156	House and waste.
283	2·341	House, rough pasture, &c.	320	·474	Garden.
			321	1·750	Arable.
284	6·308	Rough pasture, &c.	322	4·325	Arable.
285	·776	Pasture.	323	20·842	Houses and rough pasture.
286	4 460	House, rough pasture, &c.			
			324	·171	Rough pasture.
287	·744	Houses, rough pasture, &c.	325	4·221	Arable.
			326	·448	Rough pasture.
288	2·287	Arable and rough pasture.	327	·653	House, garden, &c.
			328	·299	Church, burial ground, manse, &c.
289	6·606	Rough pasture, &c.			
290	3·934	House, rough pasture, stackyard, &c.	329	·454	Road.
			330	5·706	Arable, &c.

No. on Plan.	Area in Acres.	Remarks.	No. on Plan.	Area in Acres.	Remarks.
331	5·075	Arable, &c.	367	4·538	Arable and rough pasture.
332	4·465	Arable.			
333	4·885	Arable.	368	1·234	Rough pasture, &c.
334	4·858	Arable, &c.	369	3·759	Arable.
335	·503	Houses, waste, and rough pasture.	370	8·238	Rough pasture.
			371	2·748	Pasture.
336	4·340	Arable and rough pasture.	372	7·155	Arable and rough pasture.
337	7·873	Arable, &c.	373	3·685	Arable.
338	·957	Rough pasture.	374	5·931	Rough pasture, &c.
339	·921	Houses, arable, rough pasture, &c.	375	4·500	Arable.
			376	·940	Arable.
340	15·728	Houses, rough pasture, &c.	377	1·058	Arable.
			378	4·424	Rough pasture, &c.
341	4·041	Rough pasture.	379	8·605	Rough pasture, &c.
342	·405	Rough pasture, &c.	380	·690	Houses, arable, stack-yard, &c.
343	3·720	Rough pasture, &c.			
344	·597	Rough pasture.	381	1·367	Rough pasture.
345	2·403	Rough pasture.	382	6·619	Arable, rough pasture, &c.
346	3 688	Rough pasture, &c.			
347	2·701	Arable.	383	24·033	Rough heathy pasture, houses, garden, &c.
348	1·843	Rough pasture, &c.			
349	2·301	Arable and rough pasture.	384	·860	Arable.
350	5·288	Houses, arable, garden, rough pasture, &c.	385	3·490	Arable, rough pasture, &c.
			386	4·736	Rough heathy pasture.
351	2·965	Arable, rough pasture, &c.	387	15·929	Rough heathy pasture, &c.
352	3·128	Rough pasture.			
353	3·650	Arable and rough pasture.	388	1·901	Arable and rough pasture.
354	4·132	Arable and rough pasture.	389	2·572	Rough pasture.
			390	3·600	Arable, &c.
355	·602	House, arable, &c.	391	4·023	Arable and rough pasture.
356	1·389	Houses, rough pasture, &c.	392	5·132	Arable and rough pasture.
357	2·094	Houses, rough pasture, &c.	393	·862	Arable.
358	·255	Rough pasture, &c.	394	7·567	Houses, rough pasture, &c.
359	1·282	Arable.			
360	·751	Arable.	395	·421	Arable.
361	·830	Tidal water (Allt Beithe).	396	2·126	House, rough pasture, &c.
362	·462	House, waste, garden, &c.	397	2·746	Houses, arable, rough pasture, &c.
363	·901	Arable.	398	2·861	Rough pasture.
364	2·058	House and rough pasture.	399	4·581	Arable and rough pasture.
365	·978	Rough pasture.	400	4·605	Rough pasture.
366	8·693	Arable and rough pasture.	401	4·238	Rough pasture.
			402	6·859	Arable, rough pasture, &c.

No. on Plan.	Area in Acres.	Remarks.	No. on Plan.	Area in Acres.	Remarks.
403	1·006	Arable.	439	1·019	Arable and rough pasture.
404	2·754	Arable, rough pasture, &c.	440	2·583	Arable, rough pasture, &c.
405	·892	Rough heathy pasture.	441	1·299	House, arable, garden, &c.
406	·750	Arable and rough pasture.	442	1·066	House, arable, and yard.
407	·305	Houses, rough pasture, &c.	443	1·768	Rough pasture.
408	2·932	House, arable, garden, rough pasture, &c.	444	5·054	Arable and rough pasture.
409	·839	Arable, rough pasture, &c.	444a	·264	Houses and rough pasture.
410	3·527	Allt Beithe (stream).	445	·269	Road.
411	·961	Rough pasture.	446	8·587	Houses, arable, rough pasture, &c.
412	·593	Rough pasture.	447	·348	Road.
413	·643	Rough pasture.	448	1·962	Houses and arable.
414	1·701	Rough pasture.	449	103·897	Loch Sguod.
415	·300	Pasture.	450	3·857	Arable, &c.
416	·415	Arable.	451	7·199	House, arable, &c.
417	·169	Arable.	452	1·394	Arable and rough pasture.
418	·410	Arable.			
419	1·305	Arable, &c.	453	1·785	Uidh Chrò (stream).
420	4·437	Arable.	454	1·057	House, rough pasture, &c.
421	·938	Arable.			
422	·803	Arable.	455	1·928	Houses, arable, &c.
423	6·960	Arable, &c.	456	7·624	Moss, rough heathy pasture, &c.
424	2·745	Arable.			
425	·188	House, sheepfold, &c.	457	·920	Arable and rough pasture.
426	1·280	Rough pasture.			
427	·635	Rough pasture.	458	4·089	Houses, arable, and rough pasture.
428	26·161	Rough heathy pasture, &c.	459	3·398	Houses, arable, &c.
429	4·467	Arable, rough pasture, &c.	460	·584	Arable and rough pasture.
430	·983	Arable and rough pasture.	461	·152	House and garden.
			462	1·601	Arable, &c.
431	1·291	Houses, rough pasture, &c.	463	4·582	House, rough pasture, &c.
432	·151	Arable.	464	3·221	House, arable, rough pasture, &c.
433	2·140	Arable and rough pasture.	465	2·001	Arable, &c.
434	·415	Houses and rough pasture.	466	·343	Arable.
			467	·196	Arable.
435	·378	Rough pasture, &c.	468	1·343	House and arable.
436	1·184	House, rough pasture, &c.	468a	88·822	Rough heathy pasture, &c.
437	4·844	House, arable, garden, rough pasture, &c.	469	·995	Arable.
			470	4·098	Houses, rough pasture, &c.
438	1·204	Rough heathy pasture, &c.	471	3·033	Arable.

No. on Plan.	Area in Acres.	Remarks.	No. on Plan.	Area in Acres.	Remarks.
472	5·542	Houses, arable, rough pasture, &c.	511	20·650	Arable.
			512	12·839	Arable.
473	3·903	House, arable, rough pasture, &c.	513	1·662	Road.
			514	14·529	Arable.
474	·861	Road.	515	·479	Waste.
474a	·341	House and rough pasture.	516	14·980	Arable, &c.
			517	11·533	Arable.
475	·939	Arable.	518	6·087	Rough pasture and waste.
476	·908	Arable, &c.			
477	4·903	Houses, arable, rough pasture, &c.	519	·930	Waste.
			520	·597	Arable.
478	·740	Arable.	521	4·463	House, arable, rough pasture, &c.
479	1·844	Arable.			
480	1·244	Houses, arable, rough pasture, &c.	522	·539	House and arable.
			523	·605	Houses, arable, &c.
481	1·746	Arable.	524	·788	Road.
482	2·089	Arable.	525	4·504	Houses and arable.
483	·627	House, rough pasture, &c.	526	3·689	Houses, arable, and yard.
484	2·227	Arable, &c.	527	4·383	Arable, rough pasture, &c.
485	1·058	Road.			
486	2·527	Houses, arable, rough pasture, &c.	528	·600	Road.
			529	·140	Road.
487	3·440	House, arable, and rough pasture.	530	5·337	Houses, arable, &c.
			531	4·075	Houses, arable, rough pasture, &c.
488	5·143	Houses, arable, rough pasture, &c.	532	14·257	Houses, arable, rough pasture, &c.
489	1·776	Arable.			
490	·223	Houses and rough pasture.	533	2·142	Arable and rough pasture.
491	·449	Arable.	534	3·600	Houses, arable, &c.
492	·208	Rough pasture.	535	2·094	Houses and arable.
493	1·310	Rough heathy pasture.	536	·314	Road.
			537	6·755	House, arable, &c.
494	3·376	Rough heathy pasture.	538	4·703	Arable, rough pasture, shingle, &c.
495	·375	Pond.	539	4·249	Houses, arable, garden, rough pasture, &c.
496	1·000	Road.			
497	·166	Burial ground.			
498	31·046	Arable.	540	2·918	Houses, arable, and rough pasture.
499	·946	House, arable, &c.			
500	·073	Pier.	541	·208	Road.
501	1·280	Arable.	542	3·457	Arable.
502	·667	House, waste, &c.	543	·077	House and stackyard.
503	10·341	Arable.	544	·349	Houses, waste, &c.
504	·352	Stackyard.	545	3·822	Arable
505	·651	Houses, yards, &c.	546	1·230	Arable, rough pasture, and shingle.
506	·303	Mill dam.			
507	·510	Wood.	547	1·164	Arable.
508	·559	Wood and garden.	548	3·354	House, arable, rough pasture, &c.
509	26·620	Arable.			
510	18·997	Rough heathy pasture.	549	1·544	Arable.

No. on Plan.	Area in Acres.	Remarks.
550	1·438	House and arable.
551	·570	Houses, arable, rough pasture, &c.
552	1·593	Arable.
553	6·218	Arable, rough pasture, shingle, &c.
554	2·324	Allt Grisionn (stream).
555	·814	Rough pasture, &c.
556	·639	Arable, &c.
557	4·985	Houses, arable, garden, rough pasture, &c.
558	·155	House and pasture.
559	4·075	Arable and rough pasture.
560	·184	Road.
561	·660	Arable.
562	·134	Road.
563	1·230	Road.
564	3·518	Arable and rough pasture.
565	·483	Houses and rough pasture.
566	·657	Road.
567	·925	House and rough pasture.
568	1·911	Arable and rough pasture.
569	1·456	Arable, &c.
570	·365	Houses, rough pasture, &c.
571	4·524	Arable, &c.
572	·307	Houses and pasture.
573	·380	Road.
574	1·210	Arable, &c.
575	2·369	House, arable, and rough pasture.
576	·981	Rough pasture, &c.
577	·705	Houses, rough pasture, &c.
578	·218	Arable.
579	1·219	Arable, &c.
580	1·274	House, arable, &c.
581	·251	Road.
582	5·338	Houses, rough pasture, &c.
583	4·101	Allt Melvaig (stream).
584	2·289	House, arable, &c.
585	·510	Arable, rough pasture, &c.
586	·550	Houses and rough pasture.
587	3·918	Arable, &c.
588	3·961	Houses, arable, rough pasture, &c.
589	4·189	Arable, &c.
590	4·323	Arable.
591	·267	Houses, pasture, &c.
592	·291	Houses, stackyard, and pasture.
593	·306	Road.
594	5·989	Arable, &c.
595	4·394	Houses, rough pasture, &c.
596	1·812	Arable.
597	1·499	Houses, rough heathy pasture, &c.
598	1·118	Arable.
599	·312	Arable.
600	8·711	Houses, arable, rough heathy pasture, &c.
601	·563	Road.
602	7·785	Houses, arable, rough pasture, &c.
603	·805	Houses, arable, rough pasture, &c.
604	2·309	Arable.
605	·757	Houses, rough heathy pasture, &c.
606	3·675	Arable, rough pasture, &c.
607	1·837	Arable, rough pasture, &c.
608	·357	Arable, &c.
609	1·998	Arable, &c.
610	·586	House, arable, &c.
611	1·543	Arable and rough heathy pasture.
612	3·523	Arable, rough pasture, &c.
613	5·829	Houses, rough pasture, &c.
614	1·568	House, rough pasture, &c.
615	2·670	Rough heathy pasture, &c.
616	1·195	Rough pasture, &c.
617	4·440	Houses and rough heathy pasture.
618	2·185	Arable, rough heathy pasture, &c.
619	1·418	Arable and rough pasture.

No. on Plan.	Area in Acres.	Remarks.
620	4·220	Arable, rough heathy pasture, &c.
621	3·110	Rough pasture, sheep-fold, &c.
622	6·004	House and rough heathy pasture.
623	14·540	Houses, arable, garden, rough heathy pasture, &c.
624	·305	Rough pasture.
625	·493	Arable, &c.
626	3·393	Houses, arable, and rough pasture.
627	1·090	Pasture.
628	·305	Arable.
629	·764	Rough pasture.
630	1·672	House, rough pasture, &c.
631	·647	Arable.
632	2·423	Rough pasture, &c.
633	·662	Rough pasture.
634	·783	Rough pasture.
635	·290	Arable and rough pasture.
636	4·398	Houses, arable, and rough pasture.
637	·942	Road.
638	·308	House and arable.
639	·921	Arable, rough pasture, &c.
640	·290	Rough pasture.
641	·415	Houses, arable, rough pasture, &c.
642	·852	House, arable, &c.
643	4·556	House, arable, &c.
644	3·798	House, arable, &c.
645	3·252	Arable, &c.
646	3·220	Houses, arable, rough pasture, &c.
647	3·991	House, arable, &c.
648	·401	Road.
649	2·788	Arable, &c.
650	5·266	Arable, rough pasture, &c.
651	1·199	House, arable, pasture, &c.
652	3·967	Rough pasture.
653	4·652	Houses, arable, rough pasture, &c.
654	·180	Rough pasture.
655	1·657	Allt Mòr (stream).
656	5·639	Arable, rough pasture, &c.
657	·488	Rough pasture.
658	·189	Road.
659	3·425	Arable, rough pasture, &c.
660	·282	Arable, &c.
661	·549	Arable.
662	·557	Arable and rough pasture.
663	2·997	Houses, arable, rough pasture, &c.
664	·380	Rough heathy pasture.
665	·471	Rough heathy pasture.
666	1·865	Rough heathy pasture.
667	·340	Arable, rough pasture, &c.
668	·308	Road.
669	·647	Arable, house, rough pasture, &c.
670	·275	Road.
671	2·237	Arable and rough heathy pasture.
672	1·498	Houses, arable, rough pasture, &c.
673	2·150	Arable and rough heathy pasture.
674	·215	House, rough pasture, &c.
675	·580	Arable.
676	1·509	Houses, arable, &c.
677	5·996	Arable and rough pasture.
678	·413	House, arable, &c.
679	·067	House and garden.
680	1·731	Houses, arable, and rough pasture.
681	·559	House and rough pasture.
682	3·600	House, arable, rough pasture, &c.
683	·752	Houses, arable, and rough pasture.
684	10·795	Rough heathy pasture.
685	3·799	Arable, rough heathy pasture, &c.
686	4·703	Houses, arable, rough heathy pasture, &c.
687	1·006	Arable.

No. on Plan.	Area in Acres.	Remarks.	No. on Plan.	Area in Acres.	Remarks.
688	2·173	House, arable, &c.	725	4·362	Arable, rough pasture, &c.
689	·442	Arable, &c.	726	4·046	Houses, arable, rough pasture, &c.
690	8·283	Rough heathy pasture.	727	1·816	House and arable.
691	1·300	Houses, arable, &c.	728	1·532	Arable and rough pasture.
692	4·395	Houses, arable, rough pasture, &c.	729	·524	Arable.
693	·265	Pasture.	730	4·071	Houses, arable, rough pasture, &c.
694	·175	House and rough pasture.	731	·418	Lochan Dubh à Chaisg.
695	·221	House and arable.	732	4·009	House, arable, rough pasture, &c.
696	3·597	Houses, arable, rough pasture, &c.	733	·347	Saltings.
697	1·146	Arable.	734	·748	Tidal water (Inveraadale River).
698	·973	Rough pasture, &c.	735	20·494	Rough pasture, arable, &c.
699	3·005	House and arable.	736	7·258	Road.
700	3·284	House, arable, &c.	737	3·625	Arable and rough pasture.
701	3·114	Arable, &c.	738	2·607	Houses, arable, and rough pasture.
702	5·446	Arable, rough pasture, &c.	739	5·114	Houses, arable, garden, rough pasture, &c.
703	2·385	Arable, &c.	740	1·136	Arable and rough pasture.
704	1·840	House, arable, rough pasture, &c.	741	3·797	Houses, arable, rough pasture, &c.
705	6·552	House, arable, rough pasture, &c.	742	4·844	Houses, arable, rough pasture, &c.
706	11·729	Rough pasture.	743	·901	Road.
707	1·372	Shingle.	744	2·876	House, arable, &c.
708	·947	Arable, rough pasture, &c.	745	1·475	Arable and rough pasture.
709	4·945	Houses, arable, rough pasture, &c.	746	·599	Houses, arable, rough pasture, &c.
710	·260	Road.	747	3·829	Arable, &c.
711	4·211	House, arable, &c.	748	·369	Arable, &c.
712	·403	Rough pasture.	749	·103	Road.
713	3·376	Arable, rough pasture, &c.	750	4·978	Houses, arable, rough pasture, &c.
714	1·308	Arable.	751	3·706	House, arable, and rough pasture.
715	·838	Arable, &c.	752	1·124	Arable and rough pasture.
716	·718	Arable, &c.	753	1·484	Arable and rough pasture.
717	12·781	Houses, arable, rough heathy pasture, &c.	754	·765	House, arable, and rough pasture.
718	2·816	Arable, &c.			
719	2·801	Houses, arable, rough pasture, &c.			
720	·791	House, arable, &c.			
721	1·711	Arable, &c.			
722	9·560	Loch à Bhaid Shamhraidh.			
723	·771	Arable and rough pasture.			
724	·870	House, arable, rough pasture, &c.			

No. on Plan.	Area in Acres.	Remarks.
755	·649	Arable, rough pasture, &c.
756	2·032	Arable and rough pasture.
757	·686	Road.
758	1·067	House, arable, and rough pasture.
759	4·306	Houses, arable, and rough pasture.
760	6·260	Houses, arable, rough pasture, &c.
761	3·865	Arable and rough pasture.
762	3·986	Houses, arable, garden, rough pasture, &c.
763	·591	Rough heathy pasture.
764	112·897	Rough heathy pasture, &c.
765	·920	Rough pasture, &c.
766	12·790	Loch Chriostina.
767	1·098	Loch Meall na Doire.
768	48·448	Wood, &c.
769	1·092	House, pasture, &c.
770	1·052	Houses, garden, &c.
771	1·043	Wood, &c.
772	·489	Arable.
773	12·226	Arable and rough heathy pasture.
774	6·576	Arable, rough pasture, &c.
775	1·984	Arable.
776	1·059	Rough pasture, &c.
777	2·708	Road.
778	5·782	House, arable, &c.
779	·094	Rough pasture.
780	5·296	House, rough pasture, trees, &c.
781	5·726	Pasture, rough pasture, &c.
782	3·081	Road.
783	1·812	Pasture, &c.
784	1·237	Pasture.
785	1·257	Lochan Dubh à Mhill.
786	·602	Loch.
787	1·549	Houses, arable, and rough pasture.
788	5·102	House, rough pasture, &c.
789	1·442	Arable.
790	·517	Arable.
791	·861	House, garden, &c.
792	·348	Pasture.
793	·232	Pasture, trees, &c.
794	·441	Houses, pasture, &c.
795	1·048	House, arable, &c.
796	·379	Arable.
797	·238	House, garden, &c.
798	·310	Arable.
799	4·128	Arable, &c.
800	1·223	Arable, pasture, &c.
801	2·180	House, arable, garden, rough pasture, &c.
802	·743	Houses, rough pasture, &c.
803	·973	Arable.
804	·881	Arable.
805	1·596	Arable.
806	·795	Arable, &c.
807	·347	Houses, waste, garden, &c.
808	·449	Arable.
809	1·009	Arable, &c.
810	·939	Houses, garden, pasture, &c.
811	1·130	Arable, &c.
812	·441	Arable.
813	1·230	Arable and rough pasture.
814	4·538	Houses, arable, &c.
815	·482	Arable, &c.
816	·517	Arable.
817	1·957	House, arable, &c.
818	·296	Rough pasture, &c.
819	·393	Arable, &c.
820	·376	Arable.
821	·477	Arable.
822	·481	Houses, rough pasture, &c.
823	·468	Arable.
824	·339	Arable.
825	1·705	Houses, arable, &c.
826	7·176	Arable.
827	·274	Houses, garden, &c.
828	·703	Arable.
829	·450	Arable.
830	·328	Arable.
831	·520	Houses, stackyard, garden, &c.
832	3·214	Houses, rough pasture, &c.

No. on Plan.	Area in Acres.	Remarks.
833	·273	House, garden, and pasture.
834	3·790	Arable, &c.
835	2·040	Arable.
836	9·279	Arable, rough pasture, &c.
837	5·769	Houses, ornamental ground, rough heathy pasture, &c.
838	·481	Shingle.
839	·325	Pasture, &c.
840	3·041	Houses, arable, &c.
841	5·441	Arable, rough pasture, &c.
842	4·535	Houses, arable, &c.
843	·719	Shingle.
844	6·008	Arable, &c.
845	·899	Houses, garden, rough pasture, &c.
846	4·179	Arable, rough pasture, &c.
847	4·533	Houses, arable, and rough pasture.
848	2·056	Arable, &c.
849	·297	Arable, &c.
850	7·108	House, arable, &c.
851	·473	Houses, rough pasture, &c.
852	1·395	Houses, rough pasture, &c.
853	1·401	Arable.
854	2·927	House, arable, rough pasture, &c.
855	·227	Road.
856	·737	Burial ground.
857	1·969	House, arable, &c.
858	·827	Houses, garden, rough pasture, &c.
859	·237	Rough pasture.
860	3·725	Tidal water (River Ewe).
861	1·995	Arable, rough pasture, &c.
862	·130	House, garden, &c.
863	2·186	House, arable, rough pasture, &c.
864	·410	House and arable.
865	·654	Arable and rough pasture.
866	1·293	House, rough pasture, &c.
867	4·945	House, arable, &c.
868	3·361	Houses, garden, and arable.
869	3·592	Rough pasture.
870	·950	Road.
871	·928	Arable.
872	·565	Rough pasture.
873	2·228	Houses, rough pasture, &c.
874	1·311	House and rough pasture.
875	4·631	Arable.
876	1·132	Arable.
877	2·122	Arable, &c.
878	2·436	Houses, arable, rough pasture, &c.
879	2·123	Arable and rough pasture.
880	·594	House, garden, and arable.
881	·752	Houses, arable, gardens, waste, &c.
882	·233	House and garden.
883	·927	Road.
884	1·423	Rough pasture, &c.
885	1·460	Lochau Dubh na Moine.
886	·233	Arable.
887	·341	Houses, garden, rough pasture, &c.
888	3·716	Arable, &c.
889	1·065	Arable.
890	6·573	House, arable, rough pasture, &c.
891	3·713	House, arable, &c.
891a	·216	Road.
892	1·857	Rough pasture and arable.
893	2·828	Houses, arable, rough pasture, &c.
894	·610	Arable.
895	2·996	Arable, &c.
896	1·947	House, arable, rough pasture, &c.
897	1·232	Houses, arable, rough pasture, &c.
898	3·105	House, rough heathy pasture, &c.
899	6·053	Houses, arable, rough pasture, &c.
900	2·295	Arable, &c.
901	·266	House, road, &c.
902	·302	Houses, rough pasture, &c.

No. on Plan.	Area in Acres.	Remarks.	No. on Plan.	Area in Acres.	Remarks.
903	2·723	Arable, &c.	935	·668	Road.
904	1·227	Arable.	936	4·541	Houses, arable, rough heathy pasture, &c.
905	1·790	Arable.			
906	4·505	Houses, arable, and rough pasture.	937	4·277	Houses, arable, rough heathy pasture, &c.
907	·487	Houses, garden, rough pasture, &c.			
908	4·398	Houses, arable, rough pasture, &c.	938	6·137	Houses, arable, rough heathy pasture, &c.
909	4·319	House, arable, &c.			
910	1·097	Road.	939	4·456	House, arable, stack-yard, rough heathy pasture, &c.
911	·689	Arable and rough pasture.			
912	1·142	Houses, rough pasture, and arable.	940	·224	Rough heathy pasture.
913	·234	Arable.	941	2·670	House and arable.
914	2·179	Houses, arable, and rough heathy pasture.	942	1·610	Houses, arable, garden, rough heathy pasture, &c.
915	2·696	Houses, arable, rough pasture, &c.	943	·483	Road.
			944	3·867	Houses, arable, rough pasture, &c.
916	1·424	Pasture.			
917	20·018	Houses, arable, rough pasture, &c.	945	·434	Arable.
			946	4·614	Houses, arable, and rough pasture.
918	4·396	House, arable, rough pasture, &c.	947	12·952	Houses, rough heathy pasture, arable, &c.
919	2·223	Arable, &c.			
920	2·029	Houses, arable, garden, rough pasture, &c.	948	2·662	Houses, arable, rough pasture, &c.
921	·180	Rough pasture.	949	1·590	Houses, arable, rough pasture, &c.
922	11·320	Houses, arable, &c.			
923	·520	Road.	950	·317	Rough pasture.
924	1·722	Arable.	951	2·580	Arable.
925	4·411	Arable.	952	·563	Road.
926	4·159	Houses, arable, rough pasture, &c.	953	8·900	Houses, arable, rough pasture, &c.
927	2·168	Arable.	954	3·810	Houses, arable, &c.
928	4·288	Houses, arable, &c.	955	·331	Arable.
929	1·801	Arable, &c.	956	·344	House, rough pasture, &c.
930	1·050	Houses, rough pasture, &c.	957	4·612	Houses, arable, rough pasture, &c.
931	1·631	Pasture.			
932	4·516	House, arable, rough heathy pasture, &c.	958	4·480	Houses, arable, rough pasture, &c.
			959	2·600	Houses, arable, rough pasture, &c.
933	4·478	House, arable, rough heathy pasture, &c.	960	2·010	Houses, arable, rough pasture, &c.
934	4·347	House, arable, rough heathy pasture, &c.	961	2·974	House, arable, rough pasture, &c.
			962	1·169	Arable.

No. on Plan.	Area in Acres.	Remarks.
963	·333	Houses, road, rough pasture, &c.
964	·729	Road.
965	4·464	Arable.
966	4·493	Houses, arable, rough pasture, &c.
967	1·115	Road.
968	6 610	Houses, arable, and rough pasture.
969	5·506	Houses, arable, rough heathy pasture, &c.
970	7·830	Houses, rough heathy pasture, arable, &c.
971	3·663	Houses, arable, garden, &c.
972	1·465	Houses and rough heathy pasture.
973	1·560	Arable and rough pasture.
974	·602	Arable.
975	4·335	Houses, rough heathy pasture, &c.
976	1·465	Arable and rough pasture.
977	1·014	Arable.
978	·679	Arable.
979	1·632	Arable.
980	·790	Garden and arable.
981	2·479	Houses, rough pasture, &c.
982	·631	Rough pasture.
983	4·324	Houses, pasture, &c.
984	5·214	Arable.
985	8·404	Houses, yard, arable, rough pasture, &c.
986	33·140	Rough pasture, &c.
987	3·823	River Sand.
988	5·781	Rough pasture, &c.
989	6·754	Rough heathy pasture, &c.
990	1·175	Rough pasture.
991	1·931	Arable.
992	10·149	Arable, &c.
993	6·046	Arable.
994	4·623	Houses, arable, rough pasture, &c.
995	1·512	Houses, arable, and rough pasture.
996	4·627	Arable.
997	21·926	Rough pasture, &c.
998	·960	Tidal water (River Sand).
999	4·390	Arable.
1000	·212	Rough pasture.
1001	11·498	Rough heathy pasture.
1002	1·666	Rough pasture.
1003	·335	Houses, yard, garden, sheepfold, &c.
1004	·136	Houses, garden, &c.
1005	20·982	Rough heathy pasture.
1006	1·216	Rough heathy pasture, &c.
1007	1·030	Rough heathy pasture, &c.
1008	·246	Rough pasture.
1009	2·169	Pasture.
1010	2·151	Rough pasture, &c.
1011	·443	Houses, pasture, &c.
1012	92·117	Houses, rough heathy pasture, &c.
1013	·729	Lochan nan Càrn Liatha.
1014	7·921	Road.
1015	1·765	Rough heathy pasture.
1016	2·575	Rough heathy pasture.
1017	·710	Arable, &c.
1018	7·690	House, rough heathy pasture, &c.
1019	·930	Arable.
1020	1·191	Arable.
1021	6·796	Rough heathy pasture, arable, &c.
1022	1·555	Arable, &c.
1023	3·271	Arable, &c.
1024	·319	Rough pasture.
1025	·225	Rough pasture.
1026	·327	Arable.
1027	1·447	Rough pasture, arable, &c.
1028	·163	Arable.
1029	·180	House, arable, garden, and rough pasture.
1030	·318	House, rough pasture, &c.
1031	·450	Houses, rough pasture, &c.
1032	·423	Arable, rough pasture, &c.
1033	·314	Rough pasture, &c.
1034	·121	House, garden, rough pasture, &c.

No on Plan.	Area in Acres.	Remarks.	No. on Plan.	Area in Acres.	Remarks.
1035	·764	Arable and rough heathy pasture.	1064	1·717	House, arable, rough pasture, &c.
1036	2·049	Arable and rough heathy pasture.	1065	4·670	Houses, arable, rough pasture, &c.
1037	6·838	Houses, arable, garden, rough pasture, &c.	1066	·627	Arable, rough pasture, &c.
1038	·758	Arable, &c.	1067	2·591	Houses, arable, and rough pasture.
1039	2·093	Arable, rough pasture, &c.	1068	·589	Arable.
1040	1·383	Arable and rough pasture.	1069	·147	Road.
1041	·079	House, garden, &c.	1070	1·210	Arable and rough pasture.
1042	·931	Arable, &c.	1071	·574	Road.
1042a	·360	Arable.	1072	1·668	Houses, arable, rough pasture, &c.
1043	1·352	House, rough pasture, &c.	1073	·190	Arable.
1044	2·744	Arable, &c.	1074	1·201	Arable and rough pasture.
1045	·643	Arable and rough pasture.	1075	2·576	Houses, arable, rough pasture, &c.
1046	5·048	House, arable, rough heathy pasture, &c.	1076	·932	Arable and rough pasture.
1046a	·486	Rough pasture.	1077	1·149	Arable.
1047	10·826	Rough heathy pasture, &c.	1078	·162	Arable, &c.
1048	·690	Arable and rough pasture.	1079	3·054	Houses, rough pasture, arable, &c.
1049	1·340	Arable, rough pasture, &c.	1080	·885	Arable and rough pasture.
1050	1·994	Arable, rough pasture, &c.	1081	·581	Arable.
1051	·944	Arable.	1082	·481	Rough pasture.
1052	1·863	House, arable, rough pasture, &c.	1083	·373	Arable.
1053	·793	Arable, rough pasture, &c.	1084	4·523	House, arable, rough pasture, &c.
1054	·838	Houses, arable, and rough pasture.	1085	9·087	Houses, arable, rough pasture, &c.
1055	·268	Arable.	1086	1·181	Rough pasture and arable.
1056	·214	Arable.	1087	·617	Houses, rough pasture, and arable.
1057	1·956	Houses, arable, rough pasture, &c.	1088	·444	Road.
1058	2·236	Houses, arable, rough pasture, &c.	1089	·843	Houses, arable, and rough pasture.
1059	2·794	Arable, rough pasture, &c.	1090	·675	Road.
1060	1·742	Arable and rough pasture.	1091	2·912	Arable, rough pasture, &c.
1061	4·076	Arable, rough pasture, &c.	1092	·868	House, rough pasture, &c.
1062	·589	Houses, rough pasture, &c.	1093	·651	House, arable, rough pasture, &c.
1063	2·791	Houses, arable, rough pasture, &c.	1094	·346	Arable.
			1095	·174	Arable.
			1096	·689	Arable, rough pasture, &c.

No. on Plan.	Area in Acres.	Remarks.	No. on Plan.	Area in Acres.	Remarks.
1097	·275	Arable.	1129	1·096	Arable, &c.
1098	2·007	Houses, arable, rough pasture, &c.	1130	1·722	Rough heathy pasture, houses, &c.
1099	1·899	Arable, rough pasture, &c.	1131	1·361	Rough pasture and arable.
1100	·150	House, rough pasture, &c.	1132	·270	Arable and rough pasture.
1101	1·968	Arable, &c.	1133	·914	House, rough pasture, &c.
1102	2·986	Arable, rough pasture, &c.	1134	1·368	House, arable, rough pasture, &c.
1103	·900	Houses, rough pasture, arable, &c.	1135	4·647	Houses, arable, rough pasture, &c.
1104	·964	Rough pasture and arable.	1136	6·997	Houses, arable, rough pasture, &c.
1105	·398	Houses, rough pasture, arable, &c.	1137	·217	Rough pasture.
1106	·433	Arable.	1138	4·282	Arable, &c.
1107	·202	Arable.	1139	1·272	Houses, rough pasture, &c.
1108	·099	Rough pasture.			
1109	1·700	Arable, rough pasture, &c.	1140	3·239	Arable, rough pasture, &c.
1110	6·176	Arable.	1141	2·155	Arable, rough pasture, &c.
1111	2·191	Rough pasture and arable.	1142	·189	Wood.
1112	1·818	Rough heathy pasture.	1143	·284	Arable.
			1144	·108	Arable.
1113	4·499	House, arable, rough pasture, &c.	1145	·388	Arable.
			1146	2·433	Houses, arable, rough pasture, &c.
1114	·547	House and arable.			
1115	3·475	Houses, arable, rough pasture, &c.	1147	·115	House and arable.
			1148	·179	Rough pasture.
1116	5·053	Houses, arable, rough pasture, &c.	1149	·757	Arable.
			1150	1·305	Houses and arable.
1117	1·225	Rough heathy pasture.	1151	·546	House, pasture, trees, &c.
1118	·210	Arable.	1152	·302	Abhuinn Bail' a' Ghobhainn (stream).
1119	2·258	House and rough heathy pasture.	1153	·363	Arable.
1120	·100	Arable, &c.	1154	1·713	Arable.
1121	2·688	Rough heathy pasture, &c.	1155	·746	House and arable.
			1156	1·445	Houses, arable, rough pasture, &c.
1122	2·225	Houses, arable, rough pasture, &c.	1157	·429	House, rough pasture, &c.
1123	1·890	Abhuinn à Mhuilinn (stream).	1158	·600	Houses, arable, rough pasture, &c.
1124	·390	Rough heathy pasture.	1159	1·055	House, arable, &c.
1125	·503	Arable, &c.	1160	1·370	Houses, waste, rough pasture, &c.
1126	2·046	Houses, arable, rough pasture, &c.	1161	2·766	Arable, &c.
1127	1·382	Road.	1162	·203	Road.
1128	·280	Arable.	1163	2·334	House, arable, &c.

No. on Plan.	Area in Acres.	Remarks.	No. on Plan.	Area in Acres.	Remarks.
1164	·519	Houses, yard, &c.	1197	4·356	Arable, rough pasture, &c.
1165	·731	Garden, wood, &c.			
1166	15·614	Houses, arable, rough pasture, &c.	1198	·282	Abhuinn Achadh a' Chàirn (tidal water).
1167	1·208	Arable, &c.	1199	4·764	House, rough pasture, &c.
1168	·210	Road.			
1169	3·018	Arable, rough pasture, &c.	1200	17·287	Arable.
			1201	·324	Rough pasture.
1170	·480	House, arable, and rough pasture.	1202	3·735	Rough heathy pasture.
1171	2·675	Houses, arable, rough pasture, &c.	1203	6·745	Rough heathy pasture, arable, &c.
1172	·606	Arable.	1204	2·624	Abhuinn Achadh a' Chàirn (stream).
1173	·852	Rough heathy pasture, houses, &c.	1205	10·329	Loch Feur.
1174	·572	Rough heathy pasture, arable, &c.	1206	2·121	Rough heathy pasture.
1175	1·529	Rough heathy pasture, houses, &c.	1207	2·006	Rough heathy pasture.
1176	·323	Arable, &c.	1208	1·020	Rough heathy pasture.
1177	·473	Arable.			
1178	1·284	Rough pasture, &c.	1209	12·248	Lochan na Breac.
1179	1·597	Arable and rough pasture.	1210	1·196	Rough heathy pasture.
1180	8·380	Rough heathy pasture.	1211	1·801	Rough heathy pasture.
1181	2·395	Arable and rough pasture.	1212	1·864	Rough heathy pasture.
1182	2·780	House, rough pasture, arable, &c.	1213	·733	House, garden, arable, &c.
1183	·330	Road.	1214	2·044	Rough pasture.
1184	·192	Arable.	1215	2·820	Arable and rough pasture.
1185	·379	Arable and rough pasture.	1216	·464	Houses, waste, rough pasture, trees, &c.
1186	·893	House, rough pasture, &c.	1217	·377	House, pasture, trees, &c.
1187	3·599	House, arable, rough pasture, &c.	1218	·403	Garden, &c.
			1219	·176	Pasture, &c.
1188	1·031	Rough pasture.	1220	·274	House and garden.
1189	7·170	Houses, arable, rough pasture, &c.	1221	9·138	House, arable, &c.
			1222	9·006	Arable, &c.
1190	4·805	Houses, arable, rough pasture, &c.	1223	·716	Heathy pasture.
			1224	·563	Rough pasture.
1191	5·778	Loch Choirceas Airidh.	1225	·250	Wood.
1192	1·934	Rough heathy pasture.	1226	·768	Lochain Dubha na Moine.
1193	1·824	Rough heathy pasture.	1227	19·591	Rough heathy pasture, &c.
1194	4·759	Arable and trees.	1228	·858	House, garden, &c.
1195	2·641	Arable and trees.	1229	2·733	Arable, &c.
1196	·383	Rough pasture.	1230	·246	House, garden, &c.

No. on Plan.	Area in Acres.	Remarks.	No. on Plan.	Area in Acres.	Remarks.
1231	3·400	Arable.	1269	1·424	Arable, &c.
1232	·626	Houses, garden, pasture, &c.	1269a	1·392	Arable, &c.
1233	5·978	Road.	1270	2·497	Rough pasture.
1234	1·293	House, pasture, &c.	1271	2·025	Wood and rough pasture.
1235	1·056	Graveyard.	1272	15·274	Rough pasture.
1236	1·950	Pasture and trees.	1273	42·597	Wood, &c.
1237	·149	House and pasture.	1274	2·180	Rough pasture.
1238	12·719	Arable.	1275	3·401	Wood and pasture.
1239	19·966	Rough pasture, &c.	1276	1·109	Rough pasture, &c.
1240	2·286	Rough pasture.	1277	·663	Rough pasture, &c.
1241	18·573	Wood.	1278	3·361	Arable, rough pasture, and wood.
1242	68·135	Rough pasture, &c.			
1243	3·243	Houses, arable, rough pasture, &c.	1279	74·433	Rough pasture, &c.
			1280	3·729	Rough pasture.
1244	5·898	Wood.	1281	4·753	Arable, rough pasture, &c.
1245	·638	House, garden, ornamental ground, &c.	1282	6·456	Pasture.
1246	·491	Wood.	1283	·470	Houses, garden, waste, &c.
1247	·082	Island (rough pasture).	1284	10·612	Wood, &c.
1248	1·924	Arable, &c.	1285	·952	Arable, &c.
1249	2·801	Arable, &c.	1286	·445	Arable, &c.
1250	4·589	Houses, gardens, ornamental ground, yards, &c.	1287	19·198	Arable, &c.
			1288	23·303	Pasture, &c.
			1289	48·792	Arable, &c.
1251	1·481	Houses, garden, ornamental ground, yard, &c.	1290	·109	Island (rough pasture).
			1291	3·793	Island (rough pasture).
1252	1·236	Arable and wood.			
1253	1·432	Arable and wood.	1291a	·171	Island (rough pasture).
1254	·577	Abhuinn Ghlas (stream).	1292	·394	Loch.
			1293	11·229	House, rough pasture, arable, &c.
1255	·681	Road.			
1256	8·080	Arable, rough pasture, &c.	1294	41·175	Arable.
			1295	29·887	Pasture, &c.
1257	·423	Arable and trees.	1296	·471	Houses, yard, rough pasture, &c.
1258	4·234	Arable, wood, &c.			
1259	·726	Road.			
1260	2·982	Arable.	1297	99·520	Rough heathy pasture, &c.
1261	1·641	Arable.			
1262	·800	Houses, arable, gardens, &c.	1298	1·834	Arable.
			1299	6·740	Rough heathy pasture and trees.
1263	·196	House and garden.			
1264	1·214	Tidal water (Abhuinn Ghlas).	1300	·190	Loch.
			1301	·460	Houses, arable, &c.
1265	·154	Arable.	1302	7·275	Road.
1266	·773	Arable, &c.	1303	61·034	Rough heathy pasture.
1267	·811	Wood, &c.			
1267a	·288	House, garden, &c.	1304	·387	House, arable, &c.
1268	1·265	Houses, arable, gardens, rough pasture, &c.	1305	·089	Church and yard.
			1306	1·266	Arable.

No. on Plan.	Area in Acres.	Remarks.
1307	5·206	Arable.
1308	·808	Arable, &c.
1309	·941	Island (rough pasture).
1310	·151	Island (rough pasture).
1311	·089	Island (rough pasture).
1312	5·033	Rough pasture.
1313	23·835	Pasture, trees, &c.
1314	·181	Rough pasture.
1315	·358	Burial ground.
1316	20·633	Arable, waste, &c.
1317	1·498	Rough heathy pasture (island).
1318	1·087	House, arable, &c.
1319	1·066	Arable and rough heathy pasture.
1320	·344	House, arable, &c.
1321	1·490	Arable, waste, &c.
1322	·380	Garden.
1323	·089	Island (rough pasture).
1324	4·251	Rough heathy pasture.
1325	·834	Houses, yards, garden, &c.
1326	4·421	Wood, arable, &c.
1327	46·639	Wood, &c.
1328	7·275	Houses, ornamental ground, wood, &c.
1329	·973	Pasture and trees.
1330	6·911	Arable and trees.
1330a	12·258	Arable, rough pasture, trees, &c.
1331	6·099	House, rough pasture, &c.
1332	3·132	Houses, arable, garden, &c.
1333	3·249	Houses, arable, and rough pasture.
1334	1·362	Houses, arable, &c.
1335	3·278	Arable, &c.
1336	·228	Houses, waste, garden, &c.
1337	2·295	Houses, garden, rough pasture, &c.
1338	·737	Arable.
1339	1·195	Rough pasture, &c.
1340	1·358	Arable.
1341	2·117	Houses, arable, garden, rough pasture, &c.
1342	·105	House, garden, and rough pasture.
1343	·163	House and sheepfold.
1344	·117	Sheepfold, &c.
1345	·806	Rough pasture and sheepfold.
1346	2·530	Road.
1347	10·525	Rough heathy pasture and trees.
1348	7·155	Rough heathy pasture, arable, &c.
1349	·434	Houses, arable, garden, &c.
1350	12·851	Arable and waste.
1351	5·081	Pasture.
1352	6·525	Rough pasture, &c.
1353	·252	Island (rough pasture).
1354	13·127	Rough pasture, trees, &c.
1355	3·416	Glendocherty Burn.
	5464·312	

RECAPITULATION.

5087·506	Land.
90·740	Roads.
278·307	Water.
7·759	Tidal water.
5464·312	Area of the numbered part of the Parish of Gairloch.

Unnumbered, principally on 6-inch Scale.

202987·017	Moorland, &c.
1583·313	Foreshore.
6·540	Loch an Teas.
31·850	Loch an Iasgaire.
5·682	Loch na Cloiche.
60·887	River Ewe.
9·496	Loch na Lairige.
9·734	Linne a' Mhuilinn.
57·430	Kinlochewe River.
7090·758	Loch Maree.
45·574	A' Ghairbe.
34·088	Abhuinn Bruachaig.

No. on Plan.	Area in Acres.	Remarks.	No. on Plan.	Area in Acres.	Remarks.
	9·546	Loch an Dùn-chàirn.		12·936	Lochan Sgeireach.
	12·940	Loch nan Eun.		40·253	Loch nan Laigh.
	6·130	Lochan Sgeireach.		8·672	Lochain nan Seasgach.
	9·796	Loch an Àth Ghairbh.		20·108	Loch na Claise Càrnaich.
	39·770	Loch a' Bhaid Ainich.			
	41·304	Loch na Doire Duinne.		325·334	Loch a' Bhaid-luachraich.
	10·037	Loch nan Uan.			
	65·356	Loch nan Clachan Geala.		144·068	Loch Fada.
				35·238	Loch a' Ghille Riabhaich.
	5·478	Loch a' Bhonnaich.			
	66·748	Loch a' Choire.		59·182	Loch na Moine Buige.
	5·691	Loch Dubh Camas an Lochain.		22·482	Loch an Eilein.
				54·508	Loch nan Dailthean.
	10·260	Loch Dubh Geodhachan Tharailt.		9·618	Loch a' Chùirn.
				8·262	Loch Dhùireadh Airde.
	6·478	Loch Dubh na Maoil.			
	22·358	Loch na Béiste.		11·420	Loch an Uain.
	40·984	Loch nan Eun.		14·488	Loch na h-Uidhe.
	95·367	Loch an Drainc.		19·538	Loch Sherrach.
	12·580	Lochain na Coille.		7·467	Loch nan Eun.
	6·415	Loch an t-Sean-inbhir.		14·515	Lochain Cnapach.
	6·602	Loch an Laoigh.		24·534	Loch an Iasgaire.
	8·573	Loch Ceann a' Charnaich.		11·294	Pait Fhearachair.
				35·233	Eileach a' Ghille Riabhaich.
	28·022	Loch a' Chaol-thuill.			
	27·460	Loch Airidh an Eilein.		10·082	Loch an Eilich.
	9·448	Loch Allt Eoin Thòmais.		2238·389	Fionn Loch.
				58·326	Loch Toll a' Mhadaidh.
	22·865	Loch na h-Uamhaidh Beag.		13·078	Loch Beag.
	28·244	Loch na h-Uamhaidh Mòire.		9·796	Loch na h-Airde Duibhe.
	8·378	Loch na Féithe Dìreich.		24·230	Loch an t-Seanabhaile.
	77·044	Loch an t-Slagain.		29·511	Loch a' Gharbh-doire.
	6·852	Loch an Fheòir.		17·076	Loch Sgeireach.
	9·359	Loch na h-Innse Gairbhe.		94·048	Loch an Eilein.
				11·474	Lochan Sgeireach.
	17·878	Loch Caol na h-Innse geamhraidh.		63·144	Loch na Cuaraich.
				22·250	Loch Boor.
	26·372	Loch Moine Sheilg.		166·790	Loch Tollie.
	33·098	Loch na Bà.		37·603	Loch Airidh Mh ic Criadh.
	6·978	Loch an Feòir.			
	6·246	Loch Beinn Dearg Bheag.		5·014	Loch Clair.
				6·086	Loch an t-Sabhailmhoine.
	26·158	Loch na h-Uidhe.			
	13·026	Loch a' Mhonaidh-dhroighinn.		11·884	Loch a' Mhuilinn.
				42·928	Loch Airidh a' Phuill.
	9·636	Loch Meall a' Bhainnie.		12·954	Loch na Làrach.
				5·854	Lochan Feòir.
	6·523	Loch a' Bhaid-rabhain.		25·220	Poll Uidh a' Chrò.
	9·528	Loch a' Mhadaidh.		201·028	Loch Kernsary.

No. on Plan.	Area in Acres.	Remarks.	No. on Plan.	Area in Acres.	Remarks.
	48·442	Loch Dhùireadh Airde.		928·026	Lochan Fada.
	12·294	Loch an Toll-doire.		69·210	Gorm Loch Mòr.
	14·524	Loch a' Bhaid Bhuig.		17·932	Loch Garbhaig.
	5·058	Loch nan Càrn.		6·192	Loch Meallan an Fhùdair.
	110·007	Lochan Beannach.			
	8·066	Loch na Doire Crìonaich.		25·514	Loch Sgeireach.
				15·408	Loch Gleann na Muice.
	5·264	Loch nan Uambag.			
	37·480	Fuar Loch Mòr.		11·902	Lochan Caitidh Ruairidh.
	3·551	Feur Loch Beag.			
	203·846	Dubh Loch.		8·679	Loch Cadh' a' Ghobhainn.
	7·834	Lochan Féith Mhic'illean.			
				4·372	Loch a' Mheallain Odhair.
	39·164	Lochan na Bearta.			
	12·598	Loch Toll a' Mhada'dh.		15·149	Loch na h-Uamha.
				5·255	Loch an Uillt-ghuibhais.
	48·317	Loch Bad na h-Achlaise.			
				79·548	Loch Clair (part of).
	18·556	Loch nan Eun.		56·524	Loch Coulin.
	11·438	Loch Airidh Uilleim.		9·867	Loch na Moine Mòire.
	12·704	Lochan nam Breac Odhar.		20·108	Loch an t-Sìor-leathaid.
	5·620	Lochan Dubh.		4·996	Lochan nan Doirb.
	95·082	Loch Clair.		41·126	Lochain Fèith an Leothaid.
	6·192	Lochan na Glaic Gille.			
	45·230	Loch Bad a' Chròtha.		7·084	Loch Crann.
	8·208	Abhuinn Doire na h-Ealaidh.		18·074	Loch a' Chroisg.
				8·654	Lochan Sgeireach.
	9·386	Lochan Fuar.		3·229	Sgeir an Araig, &c. (islands).
	92 940	Loch Braigh-horrisdale.			
				2·949	Foreshore of Sgeir an Araig, &c.
	57·720	Lochan Sgeireach.			
	7·852	Lochan Dubh nan Cailleach.		42·742	Foreshore of Ewe Island.
	43·660	Loch na Féithe Mùgaich.		311·204	Longa Island.
				31·863	Foreshore of Longa Island.
	26·586	Loch nam Buainichean.			
				·809	Glas Eilean (island).
	8·780	Lochan Dubh nam Biast.		·770	Foreshore of Glas Eilean.
	136·296	Loch Bad an Sgalaig.		2·354	Fraoch-eilean.
	97·508	Dubh Loch.		1·097	Foreshore of Fraoch-eilean.
	16·254	Lochan Druim na Feàrna.			
				16·166	Eilein Fuaraidh Mòr, &c. (islands).
	6·656	Loch na Doire Mòire.			
	8·582	Am Feur-loch.		10·573	Foreshore of Eilein Fuaraidh Mòr, &c.
	20·912	Loch Doire na Herrie.			
	6·780	Lochan a' Chleirich.		2·471	Sgeir Maol Mhoraidh (island).
	194·981	Loch Garbhaig.			
	10·188	Lochan Dubh a' Phluic.		3·525	Foreshore of Sgeir Maol Mhoraidh.
	9·456	Loch na Fide'l.		1·178	Sgeir Maol Mhoraid Shuas (island).

No. on Plan.	Area in Acres.	Remarks.	No. on Plan.	Area in Acres.	Remarks.
	2·248	Foreshore of Sgeir Maol Mhoraid Shuas.		35·571	Islands without names in Loch Maree.
				104·150	Loch Gaineamhach.
	78·274	Eileau Horrisdale (island).		101·330	Loch a' Ghobhainn.
				5·330	Feur-lochan.
	10·278	Foreshore of Eilean Horrisdale.		279·060	Loch a' Bhealaich.
				9·590	Loch Gannach Beag (part of).
	101·986	Eilean Ruairidh Mòr (island).		345·550	Loch na h-Oidhche.
	2·320	Eilean Ruairidh Beag (island).		6·260	Gorm-loch Fada.
				12·180	Gorm-loch na Beinne.
	99·418	Garbh Eilean (island).		6·920	Loch na Cabhaig.
	21·430	Eilean Loisgte (island).		5·020	Loch a' Chaoruinn.
				13·630	Loch na Muà Bige.
	19·360	Eilean Dubh na Sròine (island).		5·010	Loch nam Ball.
				8·810	Loch nan Gina.
	6·156	Eilean nan Clachairean (island).		8·490	Loch Toll na Béiste (part of).
	281·140	Eilean Sùbhainn (island).		27·990	Lochan Càrn na Feòla.
	11·402	Water in Eilean Sùbhainn.		23·680	Loch Coire Mhic Fhearchair.
	5·066	Eilean na Creige Guibhais (island)		7·630	Loch Maireannach (part of).
	1·036	Eilean Camas a' Chonnaidh (island).		674·730	Small lochs.
	11·580	Eilean Eachainn (island).		222416·343	Area of the unnumbered part of the Parish.
	6·264	Isle Maree.			
	1·464	Eilean a' Chlamhain.		5464·312	Area numbered.
	·412	Eilean Ghrùididh.			
	13·204	Eilean Mhic an Fhùlaraich.		227880·655	Total area of the Parish of Gairloch.

RECAPITULATION FOR THE PARISH.

209096·615	Land.
90·740	Roads.
16996·183	Water.
1689·358	Foreshore.
7·759	Tidal water.
227880·655	Total area of the Parish of Gairloch, in the County of Ross.

INDEX TO PLACES

IN THE

PARISH OF GAIRLOCH.

COUNTY OF ROSS.

Name of Place.	No. of Sheet. 6-inch scale.	No. of Sheet. 25·344 in. scale.
A'Chraisg - -	XLIV.	16
A'Ghairbhe -	LXXI.	13, 14
Abhuinn Achadh a' Chàirn - -	XLIV.	12
Abhuinn Bail' a' Ghobhainn -	,,	,,
Abhuinn Ghlas -	LVI.	4
Abhuinn Ur -	XXXI.	8
Abhuinn a' Mhuilinn	XLIV.	12
Acairseid Bheag -	XIX.	14
Acairseid Mhòr -	,,	13
Achadh Airidh nan Eun - -	XLIV.	12
Achadh Choirceas Airidh - -	,,	,,
Achadh Dubh -	XXXI.	1
Achadh Lochan nam Breac -	XLIV.	12
Achadh Ruighchriosain - -	XLV.	2
Achadh Ruigh a' Ghobhainn -	XLIV.	12
Achadh a' Bhaid Leathain - -	XXXI.	8
Achadh an Deiridh	XLIV.	11
Achadh an Fhraoich	,,	12
Achadh na h-Aodainn - -	,,	6
Aird - - -	XIX.	14
Aird-fraoch -	,,	,,
Aird Ghlas - -	XXXI.	1
Aird Point - -	XIX.	14
Airidh Creag a'Chait	XLIV.	16
Altgreshan - -	XXXI.	5
Alltan Aramaidh -	LXXI.	13
Alltan Leacach -	,,	,,
Alltan Mhic Eòghainn - -	LXXI.	9
Alltan an Tuirc -	XLIV.	12
Alltan na Coise -	LXXI.	14
Alltan nan Searrach	XLIV.	12
Am Beum - -	XXXII.	13
Am Fiaclachan -	XIX.	8
Am Fiaclachan -	XXXII.	14
An Achlais - -	XLIV.	12
Anancaun - -	LXXI.	13
An Aodann - -	XLIV.	6
An Ard - -	LVI.	4
An Cnoc - -	XLIV.	12
An Deireadh -	,,	11
An Dìg - -	XXXI.	12
An Dùn - -	XLIV.	16
An Dùn - -	XXXII.	13
An Fhaiche -	XIX.	9
An Fhaodhailinn -	,,	14
An Gair-loch -	LVI.	4
An Leacach -	XXXII.	14
An Leth-chreag -	XXXI.	8
An t-Eas - -	,,	1
An t-Saothair -	XIX.	8
Àth nan Ceann -	LXXI.	13
Auchtercairn -	XLIV.	16
Aultbea - -	XIX.	15
Bac an t-Sniomha	LXXI.	9
Bac Dubh - -	XLV.	2
Bad Gorie - -	XXXI.	4
Bad Oromaidh -	XIX.	11
Bad Rabhain Beag	,,	10
Bad Rabhain Mòr	,,	11
Badfearn - -	,,	15
Bàgh Ard a' Bhathaich - -	XXXII.	14

Name of Place.	No. of Sheet. 6-inch scale.	No. of Sheet. 25·344 in. scale.
Bealach Buidhe -	XLIV.	6
Beinn Dearg Bheag	XIX.	„
Beinn Dearg Mheadhonach - -	„	„
Beinn Dearg Mhòr	„	„
Beul an Ath -	XLIV.	12
Beul an Teaghlaich	XIX.	8
Big Sand - -	XLIV.	6
Blàr Buidhe -	LXXI.	13
Blàr Buidhe Mhic Rath - -	XXXI.	8
Blàr a' Chàm Lòin Bhig - -	„	4
Blàr a' Chinn Ghaineamhaich - -	„	„
Blàr a' Ghiubhais	„	„
Blàr an Doc -	„	„
Blàr an Fhair Mhòir	„	„
Blàr an Lòin Duibh	XLV.	2
Blarmore - -	LXXI.	14
Boineid Dhonn -	XXXI.	8
Boor Mill (Corn) -	XLV.	2
Boor Rock - -	XXXII.	13
Brae - - -	XXXI.	8
Bruachaig - -	LXXI.	14
Bruach Achadh a' Chàirn - -	XLIV.	16
Bruach Innis Thormaid - -	„	„
Bruach a' Ghairlocha - -	LVI.	4
Buaile Dhubh -	XIX.	11
Buailnaluib - -	„	10
Buaile a' Cheathaich	XLIV.	„
Buaile na Tuatha -	„	12
Cachaileith Dhearg	„	16
Cadh' a' Mheanbhchruidh - -	LXXI.	9
Cadha nan Gamhna	XXXI.	8
Càirn Liatha -	XLIV.	11
Caisteal na Cloinne	„	16
Caledonian Bank -	LVI.	4
Càm Lòn Beag -	XXXI.	„
Càm Lòn Mòr -	„	„
Camasain Dearga -	„	1
Camas Beag -	XLIV.	10
Camas Beithe -	XIX.	13
Camas Cliabhach -	„	5
Camas Dubh -	XXXI.	1
Camas Dubh -	XLIV.	16
Camas Glas - -	XXXII.	14
Camas Glac an Rudha	XLIV.	1
Camas Mòr - -	„	10
Camas Phòil -	XXXII.	14
Camas Rabhain -	XXXI.	1
Camas Uamh a' Chàise - -	„	„
Camas a' Ghibnich	XLIV.	„
Camas an Arbhair	„	„
Camas an Eilein -	XXXI.	„
Camas an Fhéidh -	XIX.	5
Camas an Rudha -	XLIV.	1
Camas an Staca -	„	„
Camas na Gaibhre	XXXI.	„
Camas nan Dòrnag	XIX.	5
Camas nan Gobhar	„	„
Camas nan Rop -	XXXI.	1
Camas nan Sàileanan	XLIV.	16
Caobach - -	LXXI.	9
Caochan Bàn -	„	13
Caochan Cùl na Creige - -	XXXI.	8
Caochan Dubh -	„	4
Caochon an Deiridh	XLIV.	11
Caochan an Eòrna	„	„
Caochan an Fhasaich	„	„
Caolas Beag -	„	10
Càrn Dearg - -	„	„
Càrn na Béiste -	„	11
Cathair Bhreac -	XIX.	6
Cathair Dhubh Mhòr	„	„
Cathair Ruadh -	LXXI.	13
Ceann a' Chreagain	XLIV.	10
Ceum Corrach -	XXXI.	1
Ceum Garbh -	XLIV.	12
Charlestown -	LVI.	4
Church - -	XLIV.	16
Church - -	XLV.	2
Clach na Bròig -	XLIV.	12
Clach Mhòr an Tàillir	LXXI.	14
Cladach Melvaig -	XXXI.	5
Cladach an Uillt Ghrisionn -	„	„
Clais Chàrnach -	XIX.	15
Clais na Buigneich	XLIV.	11
Cliff Burn - -	XLV.	2
Cliff Hill - -	„	„
Cliff House - -	„	„
Cnoc Breac - -	XXXI.	1

Name of Place.	No. of Sheet. 6-inch scale.	No. of Sheet. 25·344 in. scale.
Cnoc Dubh na h-Uidhe - -	XXXI.	12
Cnoc Donn - -	LXXI.	9
Cnoc Feadaige -	XIX.	5
Cnoc Iseabail -	„	11
CnocMeallOnfhaidh	„	5
Cnoc a'Chàirn Deirg	XLIV.	10
Cnoc a' Choilich -	XIX.	6
Cnoc a' Chrochaire	LXXI.	13
Cnoc an Fhraoich	XLIV.	11
Cnoc an Lochain Duibh - -	XIX.	6
Cnoc an t-Sabhail	XLIV.	16
Cnoc na Gaoithe -	XIX.	13
Cnoc na Lise -	XLV.	2
Cnoc nam Broc -	XXXI.	4
Cnoc nam Buaile -	LVI.	„
Cnoc nam Bùth -	XXXI.	„
Cnoc nam Bùthan	XLIV.	12
Cnoc nan Colunnan	XIX.	11
Cnoc nan Each -	XLIV.	12
Cnuic Dhonna -	XXXI.	4
Coill' a' Ghlinne -	LVI.	„
Coille naGlas-leitire	LXXI.	9
Coille Mhòr -	XLIV.	16
Coire na Crìche -	XXXI.	12
Corran Ormascaig	XIX.	10
Corriechoille -	XLIV.	12
Creag Chòie -	XXXI.	8
Creag Dhubh -	LXXI.	14
Creag Fhearchair -	XXXII.	13
Creag Kerry -	LVI.	4
Creag Mactroraidh	„	„
Creag Ruadh -	XLIV.	12
Creag Ruadh -	LXXI.	14
Creag Streap -	XIX.	13
Creag a' Chait -	XLIV.	16
Creag an Achaidh	XXXII.	14
Creag an Fhithich	XLIV.	12
Creag an Fhithich	XLV.	2
Creag an Fhithich Beag - -	XIX.	6
Creag an Fhithich Mòr - -	„	„
Creag an Fhreannaige - -	XLV.	2
Creag na Bò Léithe	XXXII.	14
Creag na Bò Maoile	XLIV.	12
Creag na Cudaig -	XXXII.	14
Creag nan Gobhlachan-gaoithe -	XLV.	2
Creagan Mòr -	XLIV.	10
Creagan Doire na Suaine - -	„	12
Creagan Ruaraidh Hèac - -	XXXII.	13
Creagan an Ime -	LXXI.	9
Creagan na Doire Buige - -	XXXI.	8
Creagan nan Cudaigean - -	XLIV.	16
Cùil an Fhéidh -	„	„
Cùl na Sgéith -	LVI.	4
Culchonich - -	XIX.	10
Cul-chreag - -	XXXI.	1
Culinellan - -	LXXI.	14
Doire Bog - -	XXXI.	8
Doire Dharaich -	LXXI.	13
Drochaid a' Ghlinne	„	14
Druim Achadh na Sgeilpe - -	XLIV.	16
Druim Barraich -	XXXII.	13
Druim Breac -	XIX.	11
Druim Càrn Niall	XXXI.	4
Druim Obair-latha	LVI.	„
Druim Ruadh -	XXXI.	„
Druim Sabhuinn -	„	8
Druim a' Gharaidh	„	1
Druim an Rudha Bhàin - -	XLIV.	6
Druim na h-Acairseid - - -	XIX.	14
Druim nam Freumh	„	„
Druim nan Uamh	XLIV.	12
Drumchork -	XIX.	15
Dubh Chlais -	LVI.	4
Dubh Chlais -	XLIV.	12
Dùnan Mòr - -	XXXII.	14
Easan Beag - -	XLIV.	11
Easan Mòr - -	„	„
Eas a'BhadainDuinn	LXXI.	13
Eas nan Cùilcag -	„	„
Eilean a' Ghobhainn (Burial Ground)	„	14
Eilean Allt a' Bhùtha - - -	XXXI.	1
Eil anRudh' a' Choin	XIX.	9

Name of Place.	No. of Sheet. 6-inch scale.	No. of Sheet. 25·344 in. scale.
Erradale River -	XLIV.	1
Fannachainglas -	"	"
Féith Bhán - -	XIX.	11
Féith Ruadh -	XXXII.	13
Flowerdale House	XLIV.	16
Fraoch-eileau -	LVI.	4
Fuarau na Doire -	XXXII.	14
Gaineamh Achaidh Deisil - -	XLIV.	16
Gaineamh Mhòr -	"	"
Gainmheach Mhòr	XIX.	9
Gairloch - -	LVI.	4
Gàradh an Fhasaich	XLIV.	11
Gàradh an Lòin Mhòir - -	"	"
Gead Dhubh -	XXXII.	9
Geodhachan Bàna	XIX.	5
Geodh Dhomhuuill Uisdein - -	XXXI.	1
Geodh a' Chéim Chorraich -	"	"
Geodh an Ime -	XIX.	9
Glac Bhuidhe -	XXXI.	4
Glac Fheàrna -	"	8
Glac Mhòr - -	"	12
Glac Rabhaiu -	"	1
Glac Uisge - -	XLIV.	16
Glac a' Bhothaiu Mhòir - -	XXXI.	4
Glac a' Chnoic -	XLIV.	12
Glac a' Chomhaich	XXXII.	14
Glac an Dùnain -	"	"
Glac an Rudha -	XLIV.	1
Glac na Daraich -	"	6
Glac nam Bà Riabhach - -	XXXI.	8
Glac na Bò Léithe	XXXII.	14
Glac nan Capull -	XIX.	5
Glac nan Tobraichean - -	XXXI.	1
Glas Eilean - -	LVI.	4
Gleann Beinn Dearg	XIX.	6
Gleann a' Bhaile Dheirg - -	LVI.	4
Glen Cottage -	"	"
Glen Docherty -	LXXI.	14
Glen Kerry - -	LVI.	4
Glendocherty Burn	LXXI.	14

Name of Place.	No. of Sheet. 6-inch scale.	No. of Sheet. 25·344 in. scale.
Gob Feòir - -	XXXII.	14
Gob na Lice -	XIX.	9
Goban Innis a' Ghobhainn -	LVI.	4
Gruinard Bay -	XIX.	8
Gualann Mhòr -	XXXII.	2
Innisaghobhainu -	LVI.	4
Innis Theth -	XLIV.	12
Inver Kerry -	LVI.	4
Iuverasdale - -	XXXI. XXXII.	4, 8 1
Inverasdale River	XXXI.	8
Iuverewe - -	XLV.	2
Iuverewe House -	XXXII.	14
Ishachyrill - -	LXXI.	"
Isle of Ewe - -	XIX. XXXII.	13, 14 2
Kerry Pool - -	LVI.	4
Kerry Wood -	"	"
Kinlochewe -	LXXI.	13, 14
Kinlochewe Lodge	"	14
Kinlochewe River	"	9
Laid - - -	XIX.	8
Laid House - -	"	11
Làrach Tigh a' Phìobaire -	XLIV.	10
Leaba na Bò Bàiue	"	16
Leac Bheag - -	"	12
Leac Bhuidhe Bheag	XXXII.	14
Leac Bhuidhe Mhòr	"	"
Leac Criaraidh -	XLIV.	16
Leac Dhubh -	XIX.	5
Leac Dhubh -	"	8
Leac Mhòr - -	XLIV.	12
Leac Uam h a' Chàise	XXXI.	1
Leac an Easa -	"	"
Leac an Traghaidh	"	"
Leac na Cuilce -	XLIV.	12
Leacan Donna -	XIX.	5
Leathad na Ceardaich	XLIV.	16
Linne a' Mhuilinn	"	12
Little Sand - -	"	10
Loch Beinn Dearg	XIX.	6
Loch Choirceas Airidh - -	XLIV.	12
Loch Chriostina -	XXXII.	13

Name of Place.	No. of Sheet. 6-inch scale.	No. of Sheet. 25·344 in. scale.
Loch Creagan Doire na Suaine -	XLIV.	12
Loch Dubh Bràigh an Achaidh - -	XIX.	6
Loch Dubh Ceann a' Mhill - -	"	"
Loch Dubh na Claise Càrnaich	"	11
Loch Ewe - -	XXXII.	1, 2
Loch Feur - -	XLIV.	12
Loch Gairloch -	"	11
Loch Iseabail -	XIX.	"
Loch Kerry - -	LVI.	4
Loch Maree -	LXXI.	9
Loch Meall na Doire	XXXII.	14
Loch Sguod -	XXXI.	4
Loch Spògach -	XIX.	6
Loch Teth - -	XLIV.	12
Loch a' Bhaid-shamhraidh - -	XXXI.	"
Loch an Fhithich	XIX.	6
Loch an Iasgaire -	XXXI.	12
Loch an Teas -	XIX.	6
Loch an Teas -	"	11
Loch an t-Sionnaich	"	5
Loch na Bò - -	"	6
Loch na Cloiche -	XXXII.	13
Loch na Cloiche Glaise - -	XIX.	6
Loch na Lairige -	XLIV.	11
Loch na Leirg -	XIX.	6
Loch na Leirg -	"	"
Loch na Leirg -	"	11
Loch na Sgàireig Beag - -	"	6
Loch na Sgàireig Mòr - -	"	5
Lochain Dubha na Moine - -	XLIV.	16
Lochan Dubh -	"	11
Lochan Dubh a' Mhill	XLV.	2
Lochan Dubh Fhearchair Beag -	XIX.	6
Lochan Dubh Fhearchair Mòr -	"	"
Lochan Dubh na Moine - -	XLV.	2
Lochan Gaineamhaich - -	XIX.	6
Lochan Sàile -	XXXII.	2
Lochan na Doire -	XXXII.	14
Lochan nam Breac	XLIV.	12
Lochan nan Càrn Liatha - -	"	11
Lòn Bad an Leathaid	XXXII.	14
Lòn Gorm - -	XXXI.	12
Lòn a' Bhaid-shamhraidh - -	"	"
Lòn na h-Aodainn	XLIV.	6
Londhu - -	XLV.	2
Lonemore - -	XLIV.	11
Lorg Ruadh -	XXXII.	9
Lùibean Bàna -	XLIV.	16
Maoil an Uilltbheithe - -	XIX.	11, 15
Maoile Loch an t-Sionnaich -	"	5
Maol Bail' a' Ghobhainn - -	XLIV.	11
Maol an Lòin Mhòir	"	"
Meall Achadh Deisil	"	16
Meall Biorach Mòr	XXXI.	12
Meall Camasan Fhéidh - -	XIX.	5
Meall Camas Phòil	XXXII.	14
Meall Choirceas Airidh - -	XLIV.	12
Meall Coire Chraisg	XXXI.	"
Meall Cruinn -	XXXII.	13
Meall Feàrna -	LXXI.	"
Meall Gorm -	XXXI.	12
Meall Gorm -	XXXII.	13
Meall Loch Chriostina - -	"	"
MeallRuigh a'Ghobhainn - -	XLIV.	12
Meall Tioram -	XXXII.	9
Meall a' Bhaid Leathain - -	XXXI.	8
Meall a' Choire Odhair - -	"	"
Meall an Alltainchuilinn - -	XXXII.	9
Meall an Sgardain	XLV.	2
Meall an t Slagain	XIX.	6
Meall na Craoibh'criothuinn -	XXXII.	13
Meall na Doire -	"	14

Name of Place.	No. of Sheet. 6-inch scale.	No. of Sheet. 25·344 in. scale.
Meall na Duhb Chlaise - -	XLIV.	12
Meall na h-Iolaire	„	„
Meall na h-Iolaire	„	16
Meall na Lice Duibhe	XIX.	5
Meall nan Uan -	XLIV.	16
Meallan Dubh a' Chaisg - -	XXXI.	12
Mellon Charles -	XIX.	5, 10
Melvaig - -	XXXI.	5
Mial - - -	XLIV.	12
Midtown - -	XXXI.	8
Mill Breaca -	„	4
Moine na Corra -	XLIV.	16
Mointeach nan Gabhar - -	XXXI.	8
Moss Cottage -	XLV.	2
Na Camaisean -	LVI.	4
Na Cùileachan -	XLIV.	12
Na h-Uamhagan -	XXXII.	2
Naast - -	„	9
North Erradale -	XLIV.	1
Òb Ceann an t-Sàile	LVI.	4
Òb na Bò Ruaidhe	XXXII.	14
Oitir Ormascaig -	XIX.	10
Ord Beag - -	LVI.	4
Ord a' Ghobhainn	„	„
Òrd na h-Eaglaise	XLIV.	16
Ormiscaig - -	XIX.	10
Platach Naast -	XXXI.	12
Ploc Ard - -	XXXII.	14
Ploc Leacan Donna	XIX.	5
Ploc an Droma -	XXXI.	4
Poll Riabhach -	„	5
Pollachar Beag -	XIX.	8
Pollachar Mòr -	„	„
Pollan Buidhe -	XXXII.	13
Pollan Sàmhach -	„	„
Pollnacreadha -	XLIV.	12
Pollnaudorbh -	„	„
Poolewe - -	XLV.	2
Pool Crofts - -	„	„
Pool House - -	„	„
Port Erradale -	XLIV.	1
Port Mial - -	„	12
Port Mòr - -	„	6
Port an Daraich -	„	16
Port an Fhasaich -	XLIV.	11
Port an Lòin Mhòir	„	„
Port na Cloiche Gile	XXXII.	14
Port na h-Aile -	LVI.	4
Port na h-Airde -	XXXI.	1
Post Office - -	XIX.	15
Post Office - -	XLV.	2
Post Office - -	LVI.	4
Post Office - -	LXXI.	14
River Ewe - -	XLV.	2
River Kerry -	LVI.	4
River Sand - -	XLIV.	10
Rudh' Erradale -	„	1
Rudh' a' Choin -	XIX.	9
Rudh' a' Ghibnich	„	„
Rudha nan Eanntag	LVI.	4
Sand - - -	XIX.	8
Sand Burn - -	„	„
Seana-chreag -	LVI.	4
Sgartan Ruadh -	XXXI.	1
Sgeir Dhubh -	XLIV.	16
Sgeir Gharbh -	LVI.	4
Sgeir Ghlas -	XIX.	10
Sgeir Ghlas -	LVI.	4
Sgeir Mhic Eoin Duibh - -	„	„
Sgeir Mhòr - -	XXXI.	1
Sgeir Miotaig -	XIX.	9
Sgeir Thormaid -	LVI.	4
Sgeir a' Bhuic -	XIX.	13
Sgeir a'Chamais Bhig	XLIV.	10
Sgeir a' Ghreusaiche	„	„
Sgeir an Araig -	XIX.	9
Sgeir an Duileisg -	„	10
Sgeir na h-Airde-fraoich - -	„	14
Sgeir na Mine -	XLIV.	10
Sgeir nan Ràth -	XIX.	13
Sgeirean Dubha -	„	10
Sgeirean Mòra -	„	5
Shore - - -	XLV.	2
Sìthean Bard na Beinne - -	XXXI.	1
Sìthean Donn -	XLIV.	12
Sìthean na Cloiche	XXXI.	1
Sìtheanan Dubha -	XIX.	13
Slios Garbh -	„	15
Slios na Lice Buidhe	XXXII.	14

Name of Place.	No. of Sheet. 6-inch scale.	No. of Sheet. 25·344 in. scale.
Sloch nam Bodach	XXXII.	14
Smithstown - -	XLIV.	11
Sròn Ghlas - -	XIX.	8
Sròn a' Bhùtha' -	XXXI.	1
Sròn a' Phuirt -	XLIV.	„
Sròn na Coite -	XXXI.	4
Sròn na h-Airde -	LVI.	„
Strath Bay - -	XLIV.	12
Strath Gairloch -	„	„
Tagan - -	LXXI.	9
The Minch - -	XXXI.	5
	XLIV.	1
Tighavard - -	LXXI.	14
Tighnafiline -	XIX.	„
Toll Mòr - -	XXXI.	12
Tòrr Liath - -	XLIV.	„
Tòrr Loisgte -	XIX.	14
Tòrr a' Bhioda -	XLV.	2
Tòrr a' Mheannain	XLIV.	12
Tòrr an Eoin -	LXXI.	9
Tòrr na h-Ulaidhe	XLIV.	12, 16
Tòrr nan Damhan	LVI.	4
Tòrran Fionnlaidh	XLIV.	16
Tòrran Gòrm -	XXXII.	13
Tòrran nan Cliabh	„	„
Tòrran nan Teud	LXXI.	14
Uamhag na Creige-streap - -	XIX.	13
Uamhag nan Gobhar	„	9
Uamh na Pollacher	„	8
Uamh nan Gabhar	XLIV.	10
Uchd a' Phollain Shàmhaich -	XXXII.	13
Uidh Chrò' - -	XXXI.	4

LONDON:
Printed by George E. Eyre and William Spottiswoode,
Printers to the Queen's most Excellent Majesty.
For Her Majesty's Stationery Office.

ORDNANCE SURVEY OF SCOTLAND.

BOOK OF REFERENCE TO THE PLAN

OF THE

PARISH OF GALASHIELS,

IN THE

COUNTY OF ROXBURGH,

CONTAINING 2878·421 ACRES.

COLONEL SIR HENRY JAMES, R.E., F.R.S., F.G.S., &c.

SUPERINTENDENT OF THE ORDNANCE SURVEY

PRINTED AT THE ORDNANCE SURVEY OFFICE, SOUTHAMPTON.

1862.

Price One Shilling.

the part at which the change takes place.

EXPLANATORY REMARKS.

The Scale of the Parish Plans is the 1-2500th of the actual length on the ground, and is equal to 25·344 inches to a mile, which is very approximately equal to one square inch to one acre, the square of 1·0018 inch being equal to one acre.

The length of each sheet is 1½ miles, and the width 1 mile, the area of each sheet is therefore 960 acres.

Each enclosure has a reference number to the area which is given in this Book.

The Braces (*f*) on the plans are to indicate that the spaces so braced are included under the same reference number.

The Altitudes in feet above the Mean Level of the Sea are written thus—31·4.

The Scale of the Plans of the County is 6 inches to a mile, and each sheet contains the same area as 16 sheets of the Parish Plans. There is therefore a double reference number to each sheet, as VI. 9., the Roman Numerals referring to the County Plans, the Arabic Figures to the Parish Plans.

The following are the characters employed on the Ordnance Plans on the Scales of 1-2500, and 6 inches to a mile:—

County Names	C	Hundreds or Wards	W
Parishes	P	Townships	T
Extra Parochial	E	Division of Townships	T

Antiquities ..... ROMAN / Druidical or Saxon / Norman or Subsequent

The descriptions of the boundaries are shewn by the following initials:—

Centre of Stream	*C. S.*	Centre of Fence	*C. F.*
Centre of Road	*C. R.*	Top of Cop	*T. C.*
Side of Stream or Drain	*S. S.* or *S. D.*	Centre of Wall	*C. W.*
Root of Hedge	*R. H.*	Defaced	*Def.*
Face of Wall	*F. W.*	Track of Stream	*T. S.*

Undefined ..... *Und.*

Where a change occurs in the boundaries, the symbol [o—o] is used to shew the part at which the change takes place.

TABLE

FOR CONVERTING DECIMAL PARTS OF AN ACRE INTO ROODS AND PERCHES.

Perches.	0 Rood.	1 Rood.	2 Roods.	3 Roods.
0	0·000	0·250	0·500	0·750
1	0·006	0·256	0·506	0·756
2	0·012	0·262	0·512	0·762
3	0·019	0·269	0·519	0·769
4	0·025	0·275	0·525	0·775
5	0·031	0·281	0·531	0·781
6	0·037	0·287	0·537	0·787
7	0·044	0·294	0·544	0·794
8	0·050	0·300	0·550	0·800
9	0·056	0·306	0·556	0·806
10	0·062	0·312	0·562	0·812
11	0·069	0·319	0·569	0·819
12	0·075	0·325	0·575	0·825
13	0·081	0·331	0·581	0·831
14	0·087	0·337	0·587	0·837
15	0·094	0·344	0·594	0·844
16	0·100	0·350	0·600	0·850
17	0·106	0·356	0·606	0·856
18	0·112	0·362	0·612	0·862
19	0·119	0·369	0·619	0·869
20	0·125	0·375	0·625	0·875
21	0·131	0·381	0·631	0·881
22	0·137	0·387	0·637	0·887
23	0·144	0·394	0·644	0·894
24	0·150	0·400	0·650	0·900
25	0·156	0·406	0·656	0·906
26	0·162	0·412	0·662	0·912
27	0·169	0·419	0·669	0·919
28	0·175	0·425	0·675	0·925
29	0·181	0·431	0·681	0·931
30	0·187	0·437	0·687	0·937
31	0·194	0·444	0·694	0·944
32	0·200	0·450	0·700	0·950
33	0·206	0·456	0·706	0·956
34	0·212	0·462	0·712	0·962
35	0·219	0·469	0·719	0·969
36	0·225	0·475	0·725	0·975
37	0·231	0·481	0·731	0·981
38	0·237	0·487	0·737	0·987
39	0·244	0·494	0·744	0·994
40	0·250	0·500	0·750	1·000

N.B.—To convert Decimal Fractions of an Acre into Roods and Perches, multiply the decimal first by 4 and then by 40, preserving the same number of decimals in the product.

Example 1.

633·357 Acres.
4
1·428
40
A. R. P. ..... 17·120
633 1 17

Example 2.

527·013 Acres.
4
·052
40
A. R. P. ..... 2·080
527 0 2

PARISH OF GALASHIELS,

IN THE

COUNTY OF ROXBURGH.

No. of Sheet.	No. on Plan.	Area in Acres.	Description.
VII. 7.	1	·814	Plantation & pasture.
,,	2	8·676	Arable, roads, & double fence.
,,	3	·049	Plantation.
,,	4	·042	Private road.
,,	5	1·419	Gardens & shrubberies.
,,	6	·145	Drying green.
,,	7	·129	Faldonside House & yard.
,,	8	·690	Private road.
,,	9	2·168	Parks & roads.
,,	10	·264	Plantation.
,,	11	·127	Plantation.
,,	12	·252	Offices & yard.
,,	13	·139	Plantation.
,,	14	10·690	Park & double fence.
,,	15	1·219	Plantation.
,,	16	11·202	Arable, footpath, & double fence.
,,	17	10·553	Arable & double fence.
,,	18	1·394	Public road.
,,	19	5·981	Plantation, piggeries, & footpath.
,,	20	13·032	River Tweed.
,,	21	·025	Lodge & garden.
,,	22	13·328	Arable & double fence.
,,	23	1·650	Dryburn Plantation, &c.
,,	24	·211	Plantation & stream.
,,	25	19·582	Arable.
,,	26	3·962	Arable.
,,	27	1·164	Plantation.
,,	28	·542	Plantation, road, & small pond.
,,	29	·761	Arable & road.
,,	30	·112	Houses, yards, & small plantation.
,,	31	·375	Plantation.
,,	32	2·423	Farmsteading, &c. (Faldonside).
,,	33	1·040	Public road.
,,	34	1·235	Plantation.
,,	35	·449	Houses, frontage, & gardens.
,,	36	1·955	Arable.
,,	37	14·545	Plantation & roads.
,,	38	·261	Pond.
,,	39	1·351	Shingle.
,,	40	14·183	Arable & double fence.
		148·139	*Carried forward.*

No. of Sheet.	No. on Plan.	Area in Acres.	Description.
		148·139	*Brought forward.*
VII. 7.	41	19·486	Arable.
,,	42	1·785	Arable & double fence.
,,	43	15·796	Arable.
,,	44	·628	Rough pasture.
,,	45	15·802	Arable, rough pasture, &c.
,,	46	4·452	Faldonside Loch (part of).
,,	47	·111	Island (wood).
,,	48	·970	Public road.
,,	49	9·186	Arable & stream.
,,	50	1·363	Plantation.
,,	51	1·553	Plantation & stream.
VII. 11.	52	4·690	Public road.
,,	53	17·106	Plantation & road.
,,	54	19·839	Arable.
,,	55	2·264	Plantation.
,,	56	·415	Private roads.
,,	57	2·209	Plantation & road.
,,	58	17·467	Arable, roads, & double fence.
,,	59	·300	Rough pasture.
,,	60	2·199	Plantation.
,,	61	·174	Plantation.
,,	62	·286	Plantation.
,,	63	1·504	Plantation.
,,	64	1·041	Plantation.
,,	65	1·008	Plantation.
,,	66	32·025	Arable.
,,	67	18·026	Arable.
,,	68	3·203	Rough pasture & wood.
,,	69	1·627	Plantation & double fence.
,,	70	1·051	Arable.
,,	71	·399	Plantation.
,,	72	19·372	Arable.
,,	73	12·591	Arable.
,,	74	1·346	Plantation.
,,	75	31·901	Arable.
,,	76	3·497	Plantation & double fence.
,,	77	20·749	Arable, road, & double fence.
,,	78	27·986	Arable & road.
,,	79	5·707	Plantation, roads, & stream.
,,	80	2·505	Plantation.
,,	81	3·374	Dod Plantation.
,,	82	6·080	Plantation & road.
,,	84	3·442	Coldshiels Plantation.
,,	85	22·722	Coldshiels Loch.
VII. 12.	86	36·986	Arable & road.
VII. 10.	87	·130	Plantation.
VII. 11.	88	3·872	Arable.
,,	89	·129	Plantation & stream.
,,	90	·262	Rough pasture & stream.
,,	91	·707	Plantation.
		549·462	*Carried forward.*

No. of Sheet.	No. on Plan.	Area in Acres.	Description.
		549·462	*Brought forward.*
VII. 11.	92	·753	Plantation.
,,	93	·641	Plantation.
,,	94	48·163	Arable.
,,	95	2·722	Plantation & stream.
,,	96	·411	Plantation.
,,	97	22·428	Arable, rough pasture, & streams.
,,	98	41·736	Arable, old quarry, & stream.
VII. 10.	99	1·206	Plantation & stream.
VII. 11.	100	4·088	Plantation & stream.
,,	101	26·313	Arable, road, & streams.
,,	102	3·853	Plantation & stream.
,,	103	14·550	Plantation & road.
,,	104	20·963	Arable & roads.
,,	105	48·999	Arable, road, & stream.
,,	106	·960	Rough pasture (2 pieces).
,,	107	29·233	Arable & stream.
,,	108	·238	House & garden (Faldonsidemoor)
,,	109	4·729	Public road.
VII. 12.	110	254·786	Rough pasture, road, streams, & quarries (Faldonside Moor).
VII. 10.	111	2·554	Arable, road, & stream.
,,	112	·423	Plantation.
,,	113	·608	Private road, waste, &c.
,,	114	·579	Lindean Mill, offices, yards, &c.
,,	115	·118	Plantation.
,,	116	·675	Plantation.
,,	117	12·791	Arable & road.
,,	118	·457	Lindean Cottages, yards, & gardens
,,	119	2·896	Arable & footpath.
,,	120	21·492	Ettrick Water.
,,	121	·304	Plantation & rough pasture.
,,	122	·078	Plantation.
,,	123	·533	Arable.
,,	124	2·360	Arable.
,,	125	1·033	Plantation.
,,	126	20·608	Arable & rough pasture.
,,	127	11·131	Plantation, roads, & streams.
,,	128	·963	Mill lade.
,,	129	·581	Rough pasture.
,,	130	14·284	Arable & stream.
,,	131	·460	Private road.
,,	132	·424	Plantation.
,,	133	12·044	North British Railway.
,,	134	12·330	Arable.
,,	135	6·551	Plantation.
,,	136	·664	Private road.
,,	137	23·277	Arable & road.
VII. 11.	138	14·123	Arable, roads, & stream.
,,	139	·483	Cottages, frontage, & gardens.
,,	140	·185	Gardens.
		1241·243	*Carried forward.*

No. of Sheet.	No. on Plan.	Area in Acres.	Description.
		1241·243	*Brought forward.*
VII. 11.	141	·021	House.
,,	142	1·066	Private road.
,,	143	1·731	Lindean, farmsteading, yards, &c.
,,	144	·012	House.
,,	145	·437	Garden & small plantations.
,,	146	·570	Lindean, house, offices, yard, &c.
,,	147	·331	Plantation.
,,	148	3·380	Pasture & streams.
,,	149	·245	Mill pond.
,,	150	5·632	Plantation & stream.
,,	151	22·956	Arable.
,,	152	1·782	Plantation.
,,	153	5·684	Plantation & streams.
,,	154	212·417	Rough pasture, streams & old quarries
,,	155	33·483	Rough pasture.
VII. 14.	156	·562	Pasture, stream, & marsh.
,,	157	4·334	Arable.
,,	158	1·142	Arable & stream.
,,	159	13·113	Arable.
,,	160	·632	Grave-yard & church (ruins of).
,,	161	2·767	Rough pasture & streams.
,,	162	25·231	Arable.
VII. 15.	163	16·422	Arable.
VII. 11.	164	·033	School & yard.
,,	165	12·479	Arable, road, & stream.
VII. 15.	166	23·494	Arable, road, & stream.
,,	167	24·309	Arable, road, & stream.
,,	168	15·253	Plantation & roads.
VII. 16.	169	101·106	Rough pasture & streams.
,,	169a	·271	Old quarry.
VII. 14.	170	·252	Islands (rough pasture, &c.).
,,	171	·289	Plantation.
,,	172	1·943	House, offices, &c. (Bridgeheugh).
,,	173	1·141	Plantation.
,,	174	5·717	Public road.
,,	175	13·829	Arable & stream.
,,	176	1·103	Public road.
,,	177	15·835	Arable & stream.
,,	178	·689	Public road.
,,	179	10·206	Arable.
,,	180	·381	Rough pasture & stream.
,,	181	·325	Stream.
,,	182	3·135	Rough pasture & stream.
,,	183	1·033	Arable & stream.
,,	184	·098	Public road.
,,	185	·713	Island (rough pasture).
,,	186	4·609	Arable.
,,	187	15·658	Arable & stream.
,,	188	11·732	Plantation & stream.
,,	189	·144	Garden.
		1860·970	*Carried forward*

No. of Sheet.	No. on Plan.	Area in Acres.	Description.
		1860·970	*Brought forward.*
VII. 14.	190	·035	Pasture.
,,	191	·104	Public road.
VII. 15.	192	·462	Rough pasture.
,,	193	·153	Spaces between boundary & fence.
,,	194	6·746	Plantation & stream.
,,	195	28·585	Arable.
,,	196	12·141	Arable.
,,	197	15·940	Arable.
,,	198	43·098	Arable & old quarry.
,,	199	67·951	Rough pasture, old quarries, &c.
,,	200	·195	Plantation.
,,	201	·682	Arable.
,,	202	·291	Pasture.
,,	203	7·759	Public road.
,,	204	29·008	Arable.
,,	205	·775	Plantation.
,,	206	·986	Rough pasture.
,,	207	29·585	Arable & stream.
,,	208	19·109	Arable.
,,	209	20·329	Arable & old quarries.
,,	210	27·686	Arable.
VII. 16.	211	21·331	Arable.
,,	212	23·484	Arable & roads.
,,	213	5·110	Plantation.
,,	214	37·412	Arable.
VII. 15.	215	5·184	Plantation.
,,	216	·736	Public road.
,,	217	26·853	Arable, old quarry, road, & streams
,,	218	9·254	Marsh.
,,	219	24·009	Arable.
VII. 16.	220	2·911	Public road.
,,	221	8·205	Arable.
,,	222	9·938	Arable.
,,	223	·334	Gardens & small house.
,,	224	1·895	Farmsteading, yards, &c
,,	225	8·469	Arable & stream.
,,	226	11·808	Arable & stream.
VII. 15.	227	27·179	Arable & road
,,	228	4·530	Plantation.
,,	229	11·613	Arable.
,,	230	·209	Rough pasture & rocks.
,,	231	·700	Plantation & stream.
VII. 16.	232	14·016	Arable.
,,	233	·561	Farmsteading, yards, & garden.
,,	234	1·201	Rough pasture.
,,	235	14·222	Arable, old quarry, & road.
,,	236	11·189	Arable & stream.
,,	237	·460	Rough pasture.
,,	238	·804	Arable & small pond.
,,	239	9·407	Arable.
		2465·614	*Carried forward.*

No. of Sheet.	No. on Plan.	Area in Acres.	Description.
		2465·614	*Brought forward.*
VII. 16.	240	25·096	Pasture & stream.
VII. 15.	241	12·147	Arable, road, & stream.
"	242	1·804	Arable & roads.
"	243	·871	Plantation.
"	244	230·336	Lindean Moor, marshes, roads, & streams.
"	245	9·711	Marsh.
"	246	·360	Plantation.
VII. 16.	247	15·779	Arable, rough pasture, & stream.
"	248	2·842	Rough pasture & marsh.
XIII. 3.	249	18·581	Arable & road.
"	250	·390	Rough pasture & old quarry.
"	251	1·894	Plantation.
XIII. 4.	252	12·516	Arable.
"	253	1·852	Plantation.
"	254	15·785	Arable & roads.
"	255	2·383	Plantation & road.
XIII. 3.	256	2·882	Plantation.
"	257	2·893	Rough pasture & old quarries.
"	258	32·438	Arable & rough pasture.
XIII. 4.	259	20·592	Arable, road, & stream.
"	260	·941	Rough pasture, marsh, & stream.
XIII. 3.	261	·229	House & garden (Langmoss).
"	262	·485	Pond.
		2878·421	

RECAPITULATION.

2766·515	Land.
63·977	Water.
31·940	Public Roads.
3·945	Private Roads.
12·044	Railway.
2878·421	Total Area of that part of the Parish of Galashiels, in the County of Roxburgh.

NOTE.—The Parish of Galashiels contains 8588·990 Acres. The County Boundary runs through the Parish, dividing it into two Portions. 2878·421 Acres is the Area of that Portion which is situated in the County of Roxburgh. The other Portion containing 5710·569 Acres is situated in the County of Selkirk.

INDEX TO PLACES

IN THE

PARISH OF GALASHIELS.

COUNTY OF ROXBURGH.

Name of Place.	No. of Sheet. 6 inch scale.	No. of Sheet. 25·344 in. scale.	Descriptive Remarks.
Bail Hill	VII.	11	
Bridgeheugh	,,	14	A farm house.
Broad Hill	,,	15	
Coldshiels Hill	,,	12	
Coldshiels Plantation	,,	11	
Dod Plantation	,,	11	
Dryburn Plantation	,,	7	
Ettrick Bridge	,,	10	
Ettrick Water	,,	10	
Ettrickbank	,,	14	A farm house.
Faldonside	,,	7	A farm house.
Faldonside House	,,	7	
Faldonside Moor	,,	11	
Faldonsidemoor	,,	11	A shepherds cottage.
Galashiels	,,	7	
Lindean	,,	11	A farm house.
Lindean	,,	11	A large district.
Lindean Cottages	,,	10	
Lindean Moor	XIII.	3	
Lindean Mill (Corn)	VII.	10	
Langmoss	XIII.	3	A dwelling house.
Nether Whitlaw	VII.	16	A farm house.
Over Whitlaw	,,	16	A farm house.
River Tweed	,,	7	
Whitlaw Kips	,,	15	Two small hills.
White Law	,,	16	

AGENTS FOR THE SALE

OF THE

ORDNANCE PLANS.

ENGLAND.

London	Mr. E. Bumpus, 6, Holborn Bars, E.C. Mr. J. Arrowsmith, 10, Soho Square, W. Messrs. Letts, Son, & Co., 8, Royal Exchange, E.C. Messrs. Longman & Co., 14, Ludgate Hill. Mr. E. Stanford, 6, Charing Cross, S.W. Messrs. Vacher & Son, 29, Parliament Street, S.W. Messrs. Williams & Norgate, 14, Henrietta Street, Covent Garden. Messrs. G. Philip & Son, 32, Fleet Street, E.C.; & L'pool. Mr. J. Wyld, Charing Cross.
Appleby	Mr. J. Whitehead.
Alnwick	Mr. M. Smith.
Bradford	Mr. Henry Gaskarth, Westgate.
Bath	Messrs. Sims & Son.
Birmingham	Mr. H. Wright (late Napper & Wright).
Beverley	Messrs. Kemp & Son.
Bolton	Mr. H. Bradbury.
Bristol	Mr. John Lavars.
Bishop Auckland	Mr. M. Braithwaite.
Barnard Castle	Messrs. J. & R. W. Atkinson
Cleveland, Yorkshire	Mr. George Dixon.
Cardiff	Mr. Hugh Bird.
Carlisle	Messrs. Thurnam & Sons.
Chelmsford	Mr. Thomas B. Arthy.
Cockermouth	Mrs. M. Bailey.
Cambridge	Messrs. Macmillan & Co.
Darlington	Mr. H. Penney.
Durham	Mr. George Andrews
Dover	Mr. M. C. & F. Batcheller
Devonport	Mr. S. W. Hearle.
Fareham	Mr. George Sutton.
Gloucester	Messrs. G. J. Wait & Co.
Great Ayton, nr. Stokesley, Yorkshire	Mr. G. Dixon.
Hartlepool	Messrs. Pearson & Co.
Huddersfield	Mr. A. L. Peace.
Kirkby Lonsdale	Mr. R. Morphet.
Kendal	Mr. T. Atkinson.
Keswick	Mr. James Mayo.
Liverpool	Messrs. Philip, Son, & Nephew, 49 & 51, South Castle St. Messrs. Webb & Hunt.
Leeds	Mr. J. Smith.
Longton	Mr. F. S. Wright
Longport, Staff.	Mr. Evans.

MARYPORT	Mr. John Adair.
MALTON	Mr. H. Smithson.
MANCHESTER	Mr. E. Slater. Mr. W. T. Hansbrow, 111, Bury New Road
NORTH SHIELDS ..	Mr. Phillipson.
NORWICH	Mr. H. Pigg.
NEWCASTLE.....	Mr R. Turner.
NOTTINGHAM	Mr. R. Sutton.
OLDHAM	Mr. John Hirst.
OXFORD	Messrs. Spiers & Son.
PENRITH.....	Mr. B. T. Sweeten.
PORTSMOUTH	Mr. W. H. Charpentier
PLYMOUTH	Mr. J. Land.
PRESTON	Mr. R. Veevers.
READING.....	Mr. G. Lovejoy.
ROCHDALE	Messrs. Wrigley & Son.
RICHMOND, Yorkshire.....	Mr. J. Bell.
RIPON	Messrs. Johnston & Co.
SCARBOROUGH....	Mr. S. W. Theakstone.
SETTLE	Mr. J. Wildman.
SHEFFIELD	Mr. H. Pawson.
SWANSEA.....	Mr. E. Pearce.
STOCKTON-ON-TEES	Messrs. Jennett & Co.
SOUTHAMPTON ..	Messrs. Forbes & Bennet Mr. W. Sharland.
SUNDERLAND	Mr. W. H. Hills.
TORQUAY.....	Mr. W. T. Fisher.
THIRSK	Mr. W. Bransby.
ULVERSTON.....	Mr. Soulby.
WAKEFIELD	Messrs. Hicks & Allen.
WIGAN	Mr. S. G. Bucknall.
WHITEHAVEN....	Messrs. Callender & Dixon.
WINDERMERE....	Mr. J. Garnett.
WORCESTER.....	Mr. J. R. Mister.
WOLSINGHAM	Mr. J. Chapman, Postmaster, &c
YORK	Mr. J. Glaisby. Mr. J. Sampson.

SCOTLAND

EDINBUBGH	Messrs. Johnston, 4, St. Andrew Square. Mr. T. C. Jack, Princes Street
AYR	Mr. John Dick.
ABERDEEN	Messrs. Keith & Gibb.
AIRDRIE, Lanarksh	Mr. Thomas Forsyth.
ANNAN	Mr. William Cuthbertson.
BATHGATE	Mr. J. Johnston
BERWICK-UPON-TWEED	Mr. A. Henderson.
CUPAR.....	Mr. S. Robinson.
DUMFRIES	Mr. Sinclair.
DUNFERMLINE ..	Messrs. Miller & Son.
DUNSE.....	Mr. George Johnston.
DUNDEE	Mr. C. D. Chalmers.
DUMBARTON	Mr. J. Irving.

AGENTS, SCOTLAND—Continued.

Forfar	Mr. W. Shepperd.
Glasgow	Messrs. J. Smith & Son. Messrs. J. Lumsden & Son. Messrs. Murray.
Haddington	Mr. J. Millen.
Hawick	Mr. William Syme.
Jedburgh	Messrs. A. & W. Easton.
Kirkcaldy.....	Mr. J. J. Wilson.
Kirkcudbright..	Mr. J. Nicholson.
Kinross	
Kelso	Mr. J. H. Rutherford.
Kilmarnock	Mr. J. McKie.
Linlithgow	Mr. A. Waldie.
Montrose	Mr. Geo. Walker, High Street
Moffat	Mr. William Muir.
Newton Stewart	Miss A. Watson.
Peebles	Mr. R. Stirling.
Paisley	Mr. William McIntyre.
Perth.....	Mrs. M Paton Messrs. MacDonald & MacCallum, 30, George Street.
Selkirk	Mr. G. Lewis.
Stirling.....	Mr. Robert S. Shearer.

IRELAND

Dublin	Messrs. Hodges & Smith, Grafton Street. Messrs. Brassington & Gale, 6, Bachelor's Walk. Messrs. Thom & Son, 87 & 88, Abbey Street.
Armagh	Mr. John McWatters.
Athlone.....	Mr. James Martin.
Belfast	Mr. James Magill.
Cork	Mr. Francis Guy.
Carlow	Mr. Thomas Edwards.
Cavan.....	Mr. John Fegan.
Clonmell	Mr. James O'Neill.
Enniskillen	Mr. William Trimble.
Galway	Mr. Thomas Croker.
Kilkenny	Mr. William Nicholson.
Londonderry ..	Mr. Hempton.
Mallow	Mr. Joseph Johns.
Mullingar	Mr. Sampson Wallis.
Newry	Mr. Robert Greer.
Omagh	Mr. John Nelis.
Waterford	Mr. Thomas S. Harvey.
Wexford	Mr. F. S. Davis.

ORDNANCE SURVEY OF SCOTLAND.

BOOK OF REFERENCE TO THE PLAN

OF THE

PARISH OF GALASHIELS,

IN THE

COUNTY OF SELKIRK,

CONTAINING 5710·569 ACRES.

COLONEL SIR HENRY JAMES, R.E., F.R.S., F.G.S., &c.,

SUPERINTENDENT OF THE ORDNANCE SURVEY.

PRINTED AT THE ORDNANCE SURVEY OFFICE, SOUTHAMPTON.

1860.

Where a change occurs in the boundaries, the symbol [o—o] is used to shew the part at which the change takes place.

EXPLANATORY REMARKS.

The Scale of the Parish Plans is the 1-2500th of the actual length on he ground, and is equal to 25·344 inches to a mile, which is very ap-roximately equal to one square inch to one acre, the square of 1·0018 inch eing equal to one acre.

The length of each sheet is $1\frac{1}{3}$ miles, and the width 1 mile, the area of ach sheet is therefore 960 acres.

Each enclosure has a reference number to the area which is given in this Book.

The Braces (*f*) on the plans are to indicate that the spaces so braced are ncluded under the same reference number.

The Altitudes in feet above the Mean Level of the Sea are written thus—31·4.

The Scale of the Plans of the County is 6 inches to a mile, and each sheet ontains the same area as 16 sheets of the Parish Plans. There is therefore double reference number to each sheet, as VI. 9., the Roman Numerals eferring to the County Plans, the Arabic Figures to the Parish Plans.

The following are the characters employed on the Ordnance Plans on the Scales of 1-2500, and 6 inches to a mile:—

County Names	C	Hundreds or Wards	W
Parishes	P	Townships	T
Extra Parochial	E	Division of Townships	T

Antiquities ..... { ROMAN / Druidical or Saxon / Norman or Subsequent

The descriptions of the boundaries are shewn by the following initials:—

Centre of Stream	*C. S.*	Centre of Fence	*C. F.*
Centre of Road	*C. R.*	Top of Cop	*T. C.*
Side of Stream or Drain	*S. S.* or *S. D.*	Centre of Wall	*C. W.*
Root of Hedge	*R. H.*	Defaced	*Def.*
Face of Wall	*F. W.*	Track of Stream	*T. S.*
Undefined			*Und.*

Where a change occurs in the boundaries, the symbol [o—o] is used to shew the part at which the change takes place.

TABLE

FOR CONVERTING DECIMAL PARTS OF AN ACRE INTO ROODS AND PERCHES.

Perches.	0 Rood.	1 Rood.	2 Roods.	3 Roods.
0	0·000	0·250	0·500	0·750
1	0·006	0·256	0·506	0·756
2	0·012	0·262	0·512	0·762
3	0·019	0·269	0·519	0·769
4	0·025	0·275	0·525	0·775
5	0·031	0·281	0·531	0·781
6	0·037	0·287	0·537	0·787
7	0·044	0·294	0·544	0·794
8	0·050	0·300	0·550	0·800
9	0·056	0·306	0·556	0·806
10	0·062	0·312	0·562	0·812
11	0·069	0·319	0·569	0·819
12	0·075	0·325	0·575	0·825
13	0·081	0·331	0·581	0·831
14	0·087	0·337	0·587	0·837
15	0·094	0·344	0·594	0·844
16	0·100	0·350	0·600	0·850
17	0·106	0·356	0·606	0·856
18	0·112	0·362	0·612	0·862
19	0·119	0·369	0·619	0·869
20	0·125	0·375	0·625	0·875
21	0·131	0·381	0·631	0·881
22	0·137	0·387	0·637	0·887
23	0·144	0·394	0·644	0·894
24	0·150	0·400	0·650	0·900
25	0·156	0·406	0·656	0·906
26	0·162	0·412	0·662	0·912
27	0·169	0·419	0·669	0·919
28	0·175	0·425	0·675	0·925
29	0·181	0·431	0·681	0·931
30	0·187	0·437	0·687	0·937
31	0·194	0·444	0·694	0·944
32	0·200	0·450	0·700	0·950
33	0·206	0·456	0·706	0·956
34	0·212	0·462	0·712	0·962
35	0·219	0·469	0·719	0·969
36	0·225	0·475	0·725	0·975
37	0·231	0·481	0·731	0·981
38	0·237	0·487	0·737	0·987
39	0·244	0·494	0·744	0·994
40	0·250	0·500	0·750	1·000

N.B.—To convert Decimal Fractions of an Acre into Roods and Perches, multiply the decimal first by 4 and then by 40, preserving the same number of decimals in the product.

Example 1.

```
                633·357 Acres.
                      4
                  1·428
                     40
A.  R.  P.
633 1  17 ........ 17·120
```

Example 2.

```
                527·013 Acres.
                      4
                   ·052
                     40
A.  R.  P.
527 0   2 ...... ... 2·080
```

PARISH OF GALASHIELS,

IN THE

COUNTY OF SELKIRK.

No. of Sheet.	No. on Plan.	Area in Acres.	Description.
IV. 13.	2	20·130	Arable, bank, & cartway.
,,	3	1·473	Blindlee Birks Plantation, &c.
,,	4	·081	Pasture.
,,	5	16·366	Arable, old quarry, & cartway.
,,	6	26·432	Arable & Blindlee Tower (site of).
,,	7	·149	Small plantation.
,,	8	·661	Plantation.
,,	9	9·851	Plantation, rubbish heap, &c.
,,	10	1·190	Rubbish heap.
,,	11	5·377	Arable.
,,	12	4·314	Arable & cartway.
,,	13	1·262	Plantation & pasture.
III. 16.	14	6·583	Arable, footroad, & old quarry.
IV. 13.	15	·220	Rough pasture.
,,	16	1·249	Rough pasture, furze, & burn.
,,	17	21·156	Arable.
,,	18	1·691	Rubbish heap, pasture, & shed.
,,	19	18·237	Arable.
,,	19a	3·145	Public road.
,,	20	3·095	Arable.
,,	21	·070	Pond.
,,	22	·209	Rough pasture.
,,	23	2·163	Arable.
,,	24	5·628	Railway.
,,	25	1·483	Kilnknowe, farmsteading, &c.
,,	26	·481	Pasture, stream, & footroad.
,,	27	11·063	Arable, stream, & footroads.
VII. 4.	28	12·756	Arable, rough pasture, stream, &c.
VIII. 1.	29	22·028	Arable & rough pasture.
,,	30	11·030	Arable & sheepfolds.
,,	31	15·666	Arable.
,,	32	17·379	Arable.
,,	33	·278	Private road.
,,	34	4·152	Arable, cartway, & small pond.
VII. 4.	35	4·484	Rough pasture & streams.
,,	36	2·987	Public road.
,,	37	14·309	Arable, rough pasture, & stream.
VIII. 1.	38	21·988	Arable.
,,	39	23·284	Arable.
,,	40	16·478	Arable.
		330·578	*Carried forward.*

No. of Sheet.	No. on Plan.	Area in Acres.	Description.
		330·578	*Brought forward.*
VIII. 1.	41	·220	Private road & stream.
,,	42	·691	Wood.
,,	43	1·070	Leebrae, house, offices, garden, &c.
,,	44	1·615	Arable & footroad.
,,	45	·461	Hemphaugh, house, garden, &c.
,,	46	1·269	Pasture.
,,	47	·742	Tweed Mill (Woollen).
,,	48	·590	Pasture & footroads.
,,	49	·733	Arable.
,,	50	·278	House, garden, & pasture.
,,	51	·330	Tweed Place, houses, yard, &c.
,,	52	·139	Public road.
VII. 4.	53	·275	Houses & garden.
,,	54	·054	Space between boundary & fence.
,,	55	2·562	Rough pasture & stream.
,,	56	69·225	Rough pasture, footroads, &c.
,,	57	3·540	Plantation & footroad.
,,	58	21·248	Arable.
VIII. 1.	59	19·431	Arable, stream, & rough pasture.
,,	60	133·472	Rough pasture & rocks.
,,	61	10·990	Arable.
,,	62	23·960	Arable.
,,	63	25·222	Arable & catrail.
,,	64	·207	Arable.
,,	65	7·236	Plantation & footroad.
,,	66	2·061	Arable, footpath, & small pond.
,,	67	1·604	Arable.
,,	68	·115	Houses & garden.
,,	69	·114	Public road.
,,	70	·113	Houses, gardens, & sheds.
,,	71	·097	Marsh.
,,	72	·234	Pasture (part of tenter ground).
,,	73	·756	Galabank Mill, offices, yards, &c.
VIII. 2.	74	·149	Wilderburn, houses & gardens.
,,	76	·552	Wilderhaugh Mill (Woollen), &c.
,,	76a	·374	Public road.
,,	77	·533	Pasture & footroads.
,,	78	·279	Pasture & footroads.
,,	78a	·008	Part of mill lade.
VII. 4.	79	·473	Arable.
,,	80	·171	Arable.
,,	81	·854	Plantation.
,,	82	1·131	Meigle, house, offices, yards, &c.
,,	83	·297	Garden, & small plantation.
,,	84	17·932	Arable.
,,	85	14·564	Arable, rough pasture, footroads, &c.
,,	86	15·208	Arable, furze, & stream.
,,	87	17·786	Arable & rough pasture.
VIII. 1.	88	11·656	Arable.
,,	89	4·706	Plantation & footroad.
		747·905	*Carried forward.*

No. of Sheet.	No. on Plan.	Area in Acres.	Description.
		747·905	*Brought forward.*
VIII. 1.	90	20·892	Arable & footroad.
,,	91	·274	Small plantation.
,,	92	21·161	Arable & cartway.
,,	93	22·076	Arable, rough pasture, &c.
,,	94	29·055	Arable, old quarry, & footroads.
,,	95	2·311	Plantation, rough pasture, &c.
VIII. 2.	95a	·166	Lint Burn.
,,	96	1·920	Plantation, gasometer, & footroad.
,,	97	1·960	Houses, gardens, &c.
,,	98	·261	Hall Street, public road.
,,	98a	·007	Houses.
,,	99	·091	Public road.
,,	100	·921	Tenter ground.
,,	101	·116	Pasture.
,,	102	·187	Private road & pasture.
,,	103	1·001	Houses, gardens, yards, &c.
,,	104	·260	Union Street, public road.
,,	105	·711	Houses, gardens, yards, &c.
,,	106	·512	Arable.
,,	107	·307	Portion of Roxburgh St., public rd.
,,	108	1·107	Plantation & spring.
,,	109	1·520	Botany Woollen Mill, offices, &c.
,,	110	·128	Private road.
,,	111	·874	Houses, gardens, yards, &c.
,,	112	·929	Yard & pasture.
,,	113	1·109	Houses, gardens, yards, &c.
,,	114	·023	Public road.
VII. 4.	115	·913	Furze & rough pasture.
,,	116	19·317	Arable.
,,	117	16·165	Arable & stream.
VIII. 1.	118	·599	Plantation.
,,	119	22·361	Plantation.
,,	120	22·189	Arable, rough pasture, & footroad.
,,	121	22·033	Arable, rough pasture, stream, &c.
,,	122	·194	Small plantation & double fence.
,,	123	23·714	Arable, roads, & sheepfold.
,,	124	·108	House & garden.
,,	125	29·038	Arable, footroad, &c.
,,	126	·150	Small plantation.
,,	127	·871	Plantation.
,,	128	8·816	Plantation.
VIII. 2.	129	1·163	Plantation.
,,	130	·337	Plantation.
,,	131	·623	Houses, garden, yard, &c.
,,	132	·384	Portion of High Street, public road.
,,	133	1·664	Houses, gardens, yards, &c.
,,	134	1·080	Gardens, &c.
,,	135	·948	Houses, yards, &c
,,	136	·068	Bank Close, public road,
,,	137	·344	Overhaugh Street, public road.
		1030·863	*Carried forward.*

No. of Sheet.	No. on Plan.	Area in Acres.	Description.
		1030·863	*Brought forward.*
VIII. 2.	138	·011	Gill's Close, public road.
,,	139	·416	Houses, yards, &c.
,,	140	·107	Portion of Channel St., public rd.
,,	141	1·053	Bank Street, public road.
,,	142	1·772	Houses, gardens, yards, &c.
,,	143	·023	School (subscription.)
,,	144	·465	Market Place, public road.
VII. 4.	145	4·480	Plantation.
,,	146	10·265	Arable.
VIII 1.	147	21·909	Arable.
,,	148	23·740	Arable, road, & stream.
,,	149	·196	Cottage, garden, & plantation.
,,	150	10·426	Arable, roads, & streams,
,,	151	·203	Mill pond.
,,	152	2·290	Plantation, footroad, & stream.
,,	153	1·945	Mossilee, farmsteading, house, &c.
,,	154	·172	Small plantation.
,,	155	·305	Arable & double fence.
,,	156	·409	Arable.
,,	157	·628	Arable, cartway, stream, &c.
,,	158	·246	Plantation & stream.
,,	159	·120	Small plantation.
,,	160	·525	Garden & arable.
,,	161	3 406	Arable & stream.
,,	162	2·331	Plantation.
,,	163	57·202	Ornamental grounds, & stream.
VIII. 2.	164	3·406	Plantation & footroad.
,,	165	2·866	Garden & hothouses.
,,	166	10·173	Pasture.
,,	166a	·332	Bakehouse Burn.
,,	167	7·395	Plantation, roads, & outhouses.
,,	168	2·638	Mill lade.
,,	169	·231	Market Street, public road.
,,	170	·984	Houses, Free Church, Tannery, &c.
,,	171	·146	Green Street, public road.
,,	172	·147	Mill lade.
,,	173	1·628	Tenter ground.
,,	174	·023	Pasture.
,,	175	·131	Corn mill, yards, & sheds.
,,	176	1·903	Houses (Damside,) Gas Works, &c.
,,	177	1·124	Pasture & shed.
,,	178	2·297	Pasture & footroads.
,,	179	·799	Houses, gardens, yards, &c.
,,	180	·029	Public road.
,,	181	1·860	Albert Place, houses.
VII. 4.	182	·589	Rough pasture & stream.
VII. 8.	183	1·401	Cadon Water.
,,	184	2·588	Rough pasture & furze.
,,	185	505·625	Rough pasture, roads, &c.
VIII. 5.	186	22·466	Arable, rough pasture, & stream.
		1746·289	*Carried forward.*

No. of Sheet.	No. on Plan.	Area in Acres.	Description.
		1746·289	*Brought forward.*
VIII. 5.	187	16·970	Arable, footroads, stream, &c.
VIII. 1.	188	18·090	Arable, rough pasture, &c.
,,	189	19·862	Arable, &c.
VIII. 5.	190	11·446	Arable & stream.
VIII. 1.	191	17·571	Pasture & footroads.
VIII. 2.	192	3·865	Longknowe Plantation, &c.
,,	193	·373	Plantation.
,,	194	·463	Curling pond.
,,	195	·452	Plantation.
,,	196	11·008	Pasture & stream.
,,	197	6·221	Ornamental grounds, &c.
,,	198	8·045	Pasture.
,,	199	·130	Gala House.
,,	200	·439	House, yards, & gardens.
,,	201	·336	Lawyers Brae, public road.
,,	202	1·926	Arable.
,,	203	·660	Woollen Factory, workshops, &c.
,,	204	3·208	Houses, yards, gardens, &c.
,,	205	·085	Shingle.
,,	206	·070	House & garden.
,,	207	·290	Houses, yards, & gardens.
,,	208	·687	Elm Row, public road.
,,	209	1·921	Houses, yards, gardens, & school.
,,	210	·152	Tea Street, public road.
,,	211	·637	Houses, gardens, yards, & sheds.
,,	212	1·959	Houses, yards, gardens, & church.
,,	213	·654	Church Street, public road.
,,	214	·788	Pasture & footroads.
,,	215	1·335	Builder's Yard, workshop, & shed.
,,	216	·335	Public road.
,,	217	·435	Arable.
,,	218	·885	Houses, gardens, yards, &c.
,,	219	·193	Arable.
,,	220	·272	Quarry (whinstone.)
,,	221	2·412	Public road & road to mill.
,,	222	3·426	Rough pasture, furze, & roads.
,,	223	·236	Arable.
,,	224	·717	Plantation, footroad, &c.
,,	225	·750	Plantation.
,,	226	1·320	Houses, yards, & gardens.
,,	227	1·022	Burial Ground, aisle, & plantation.
,,	228	1·763	Public road.
,,	229	·960	Houses, yards, gardens, & sheds.
,,	230	·131	Public road.
,,	231	1·173	Gala Mill (woollen,) offices, &c.
,,	232	2·944	Tenter ground.
,,	233	·702	Abbots Mill (woollen,) offices, &c.
,,	234	11·110	Gala Water.
,,	235	·720	Arable & half of double fence.
,,	236	5·730	Plantation.
		1913·168	*Carried forward.*

No. of Sheet.	No. on Plan.	Area in Acres.	Description.
		1913·168	*Brought forward.*
VIII. 2.	237	2·296	Arable.
,,	238	2·632	Arable.
,,	239	1·687	St. Peter's Church (Episcopal,) &c.
,,	240	17·316	Arable & footroad.
,,	240a	·396	Rough pasture.
VII 8,	241	·550	Plantation.
VIII. 5.	242	324·904	Rough pasture & streams.
,,	243	16·866	Arable & stream.
,,	244	36·362	Arable & footroads.
,,	245	7·155	Arable & furze.
,,	246	9·421	Arable, stream, & cart road.
,,	247	·091	Reservoir (filtering.)
,,	248	·154	Bank of reservoir.
,,	249	1·821	Stannis Plantation & burn.
,,	250	6·770	Arable & rough pasture.
,,	251	10·525	Arable & stream.
,,	252	4·880	Arable & stream.
,,	253	·005	House.
,,	254	·181	Plantation.
VIII. 6.	255	·785	Plantation.
,,	256	2·884	Plantation.
,,	257	13·774	Plantation, footroads, & burn.
VIII. 2.	258	·004	House.
VIII. 6.	259	30·101	Arable & footroads.
,,	259a	1·292	Private road.
,,	260	3·100	Arable.
,,	261	3·889	Arable.
,,	262	3·671	Arable.
,,	263	3·150	Houses, gardens, yards, & shed.
,,	264	·325	House & garden.
,,	265	3·164	Plantation, footroads, & stream.
VIII. 2.	266	5·386	Rough pasture, plantation, &c.
VII. 8.	267	·476	Rough pasture.
,,	268	5·000	Plantation.
,,	269	·180	House & garden.
,,	270	·040	Public road.
,,	271	·046	Cadonfoot, school & yard.
VIII. 5.	272	40·390	Arable, footroad, & streams.
,,	273	1·856	Rough pasture.
,,	274	84·961	Arable, small plantation, &c.
VIII. 6.	275	·172	Woodend, house & garden.
,,	276	115·366	Plantation & footroads.
,,	277	4·979	Arable.
,,	278	10·641	Arable, footroad, & plantation.
,,	279	·161	Private road.
,,	280	2·815	Arable.
,,	281	·922	Sand pit.
,,	282	10·710	Arable.
,,	283	·139	Arable.
,,	284	3·888	Arable & shed.
		2711·447	*Carried forward.*

No. of Sheet.	No. on Plan.	Area in Acres.	Description.
		2711·447	*Brought forward.*
VIII. 6.	285	3·260	Plantation & stream.
,,	286	1·016	Netherdale Mill (woollen), & yard.
,,	287	4·094	Arable & small plantation.
,,	288	3·133	Arable, footroad, & bank.
,,	289	2·400	Arable & stream.
,,	290	2·546	Arable & shed.
,,	291	·321	Arable.
,,	292	1·213	Houses, yards, gardens, & sheds.
,,	293	·590	Plantation.
,,	294	24·427	Arable & gravel pit.
,,	295	10·141	Arable.
,,	296	11·613	Arable.
,,	297	16·262	Arable, footroad, stream, & bank.
,,	298	15·538	Arable.
,,	299	25·070	Arable & road.
,,	300	3·598	Plantation.
,,	301	29·191	Arable.
VIII. 7.	302	6·032	Arable.
,,	303	8·943	Rough pasture, furze, & footroads.
VII. 8.	304	·788	Pasture (bank of river.)
,,	305	5·391	Arable.
VIII. 5.	306	1·400	Reservoir (Galashiels Water Co.)
,,	307	·866	Bank of reservoir.
,,	308	18·512	Arable, footroad, & site of camp.
,,	309	53·185	Arable.
VIII. 6.	310	25·634	Arable & cart road.
,,	311	29·000	Arable & cart road.
,,	312	32·485	Arable & rough pasture.
,,	313	1·705	Furze.
,,	314	16·550	Gorgum plantation, Gala Hill.
,,	315	59·830	Arable & footroad.
,,	316	35·825	Arable & bank.
,,	317	23·624	Arable & road.
,,	318	23·783	Arable.
,,	319	·854	Plantation & furze.
,,	320	2·524	Plantation & footroad.
VII. 8.	321	4·322	Arable & stream.
,,	322	28·696	Neidpath Plantation & footroads.
,,	323	503·447	Rough pasture, quarries, &c.
VIII. 5.	324	45·877	Rough pasture & footroad.
,,	325	31·756	Arable & footroad.
,,	326	52·404	Arable & footroad.
,,	327	8 888	Public road.
,,	328	25·185	Arable & cart road.
VIII. 6.	329	35·866	Arable, quarry, & rough pasture.
,,	330	2·732	Arable & cart road.
,,	331	·084	Gaasbank, house & garden.
,,	332	36·536	Arable, stream, &c.
,,	333	·270	Marsh (old mill pond.)
,,	334	21·954	Arable.
		4010·808	*Carried forward.*

No. of Sheet.	No. on Plan.	Area in Acres.	Description.
		4010·808	*Brought forward.*
VIII. 6.	334a	2·108	Arable.
,,	335	16·719	Arable, cart roads, & banks.
,,	336	4·688	Arable, footroad, stream, &c.
,,	337	·311	Arable.
,,	338	3·397	Netherbarns, house, offices, &c.
,,	339	·209	Pasture.
,,	340	·210	Plantation.
,,	341	1·745	Rough pasture, footroads, &c.
,,	342	·327	Plantation & footroad.
,,	343	·718	Pasture & stream.
,,	344	1·076	Plantation & bank.
,,	345	·311	Garden.
,,	346	·422	Private road.
,,	347	·500	Houses & gardens.
,,	348	·149	Plantation.
,,	349	·284	Garden.
,,	350	·651	Arable.
,,	351	5·538	Public road.
VII. 12.	352	·130	House & stell.
VIII. 9.	353	24·180	Arable, footroads, & stream.
,,	354	18·300	Arable & stream.
,,	355	31·949	Arable.
,,	356	2·371	Rough pasture & quarry.
,,	357	36·789	Arable.
,,	358	·331	Private road.
,,	359	·810	Plantation, stream, & small pond.
,,	360	29·807	Arable & cart road.
VIII. 10.	361	42·613	Arable & double fence.
,,	362	33·492	Arable & quarries.
VIII. 6.	363	26·808	Arable & cart road.
VIII, 10.	364	23·308	Arable & footroad.
,,	365	13·523	Arable & footroad.
,,	366	15·806	Arable & small plantations.
,,	367	11·267	Rough pasture, streams, & roads.
VII. 12	368	6·191	Rough pasture & furze.
,,	369	·060	Private road.
VIII. 9.	370	36·417	Arable, footroads, & rough pasture.
,,	371	·128	Calfshaw, house & garden.
,,	372	7·670	Arable & footroad.
,,	373	12·900	Arable.
,,	374	15·412	Arable & stream.
,,	375	20·613	Arable & stream.
,,	376	22·428	Arable.
,,	377	3·211	Hollybush, house, offices, &c.
,,	377a	1·618	Arable.
VIII. 10.	378	22·157	Arable.
,,	379	·199	Plantation.
VII. 12.	380	·620	Fairnilechaugh Head, houses, &c.
,,	381	25·821	Calfshaw Plantation & burn.
,,	382	·096	Small plantation,
		4537·106	*Carried forward.*

No. of Sheet.	No. on Plan.	Area in Acres.	Description.
		4537·106	*Brought forward.*
VIII. 9.	383	·125	Garden.
,,	384	·060	House & sheepfold.
,,	385	20·549	Arable & stream.
,,	385a	9·555	Plantation & quarry.
,,	386	46·925	Arable, old quarries, & roads.
,,	387	10·044	Arable & furze.
,,	388	8·954	Pond.
,,	389	2·306	Plantation, stream, & double fence.
VIII. 10.	390	·315	Mossend, house & garden.
,,	391	28·677	Arable & double fence.
,,	392	17·114	Arable.
,,	393	·134	Garden.
,,	394	·502	Boldside, house & garden.
,,	395	1·889	Arable.
,,	396	1·756	Arable.
,,	397	9·673	Public road.
VII. 12.	398	15·271	Public road.
,,	399	1·564	Crow Plantation.
,,	400	·032	Garden.
,,	401	12·757	Pasture & footroads.
,,	402	·010	House.
,,	403	·101	Plantation.
,,	404	·049	Old Fairnilee (in ruins.)
,,	405	·060	House & yard.
,,	406	·076	House & garden.
,,	407	26·177	Arable & road.
,,	408	·119	Small plantation.
VIII. 9.	409	21·257	Arable & road.
,,	410	18·852	Arable & stream.
,,	411	15·048	Arable, road, & stream.
,,	412	31·143	Arable & stream.
,,	413	27·907	Arable.
,,	414	12·813	Arable & furze.
,,	414a	19·403	Arable.
,,	415	6·080	Arable.
VIII. 10.	416	1·273	Arable.
,,	417	26·496	Arable & furze.
,,	418	37·301	Rough pasture & furze.
,,	419	·081	Garden.
,,	420	·045	Garden.
,,	421	·390	Bank of river (pasture.)
VII. 12.	422	11·759	Fairnilee Haugh, arable.
,,	423	·139	Pond.
,,	424	3·002	Plantation.
,,	425	2·997	Arable.
,,	426	·964	Private road.
,,	427	12·382	Arable.
,,	427a	·449	Plantation.
VIII. 9.	428	16·666	Arable.
,,	429	17·810	Arable & cart road.
		5036·157	*Carried forward.*

No. of Sheet.	No. on Plan.	Area in Acres.	Description.
		5036·157	*Brought forward.*
VIII. 9.	430	·340	Plantation.
,,	431	13·776	Arable & double fence.
,,	432	15·918	Arable & double fence.
,,	433	5·008	Plantation & streams.
,,	434	31·563	Arable & pasture.
,,	435	40·299	Arable, footroads, & furze.
,,	436	23·563	Arable.
VIII. 10.	437	23·102	Arable & stream.
,,	438	1·120	Plantation & stream.
,,	439	·377	House, yard, & garden.
,,	440	·027	Garden & shed.
,,	441	1·885	Arable.
,,	442	11·811	Arable, stream, & double fence.
,,	443	14·436	North British Railway.
,,	443a	·220	Arable.
VII. 12.	444	1·452	Plantation.
,,	445	·038	Small plantation.
,,	446	·378	Robins Nest, house, yard, &c.
,,	447	·110	Small plantation.
,,	448	·455	Plantation.
,,	449	11·998	Arable.
,,	450	19·901	Plantation, footroads, & sand pit.
VIII. 9.	451	4·736	Arable.
,,	452	·411	Plantation & stream.
,,	453	·070	Plantation & stream.
,,	454	25·054	Arable & footroad.
,,	455	2·194	Plantation & camp (remains of).
,,	456	21·613	Arable & footroad.
VIII. 10.	457	42·590	Arable, stream, & rough pasture.
,,	458	·101	Pond.
,,	459	9·700	Arable.
,,	460	·794	Rough pasture & furze.
VII. 12.	461	·333	Mill lade.
,,	462	4·514	Arable.
,,	463	1·258	Fairnilee Offices, yards, & gardens.
,,	464	4·941	Arable & double fence.
,,	465	·070	Public road & half of Yair Bridge.
,,	466	·090	Pasture.
,,	467	·405	Arable & shed.
,,	468	·073	Houses & yard.
,,	469	·732	Arable.
,,	470	·830	Plantation.
,,	471	8·411	Arable.
VIII. 9.	472	·638	Plantation.
,,	473	14·398	Arable, footroad, & stream.
,,	474	·217	Plantation.
,,	475	18·727	Arable, footroad, & stream.
,,	475a	·020	Island.
,,	476	18·634	Arable, stream, & rough pasture.
,,	477	2·089	Plantation & footroad.
		5437·577	*Carried forward.*

No. of Sheet.	No. on Plan.	Area in Acres.	Description.
		5437·577	*Brought forward.*
VIII. 9.	478	17·495	Arable, stream, & rough pasture.
,,	479	1·254	Plantation & stream.
,,	480	29·472	Arable, footroad, & stream.
,,	481	30·125	Arable, footroad, & stream.
,,	482	·662	Plantation.
,,	483	21·008	Arable & small pond.
VIII. 10.	484	·695	Rough pasture.
VIII 9.	485	1·782	Plantation.
,,	486	3·471	The Rink, house, offices, &c.
,,	487	19·608	Arable.
VIII. 10.	488	2·158	Arable.
VIII. 13.	489	·149	Rough pasture (island.)
,,	490	25·383	Arable, footroad, & furze.
,,	491	11·965	Arable.
,,	492	·192	Mill pond.
,,	493	1·321	Pasture, small plantation, &c.
,,	494	·214	Plantation.
,,	495	5·886	Arable.
,,	496	5·644	Arable.
VIII. 14.	497	·213	Tweed Bridge Turnpike, & garden.
,,	498	·509	Rough pasture & small plantation.
VIII. 13.	499	58·451	River Tweed.
,,	500	8·328	Plantation.
,,	501	·780	Private road & stream.
,,	502	3·738	Plantation & stream.
VIII. 10.	503	8·715	Arable & footroads.
,,	504	13·774	Arable, footroads, & stream.
		5710·569	

RECAPITULATION.

5542·994	Land.
86·199	Water.
56·489	Public roads.
4·823	Private roads.
20·064	Railways.
5710·569	Total Area of Galashiels Parish, in the County of Selkirk.

NOTE:—The Parish of Galashiels contains 8588·990 Acres. The County Boundary runs through the Parish. 5710·569 is the Area of that Portion which is situated in the County of Selkirk. The other Portion containing 2878·421 Acres is situated in the County of Roxburgh.

INDEX TO PLACES,

IN THE

PARISH OF GALASHIELS,

IN THE

COUNTY OF SELKIRK.

Name of place.	No. of Sheet. 6 inch scale.	25·344 in. scale.	Descriptive Remarks.
Blakehope Hill.	VII.	8	
Blindlee Birks.	IV.	13	A wood.
Boldside.	VIII.	10	Two houses.
Cadonfoot.	VII.	8	A cottage.
Cadonfoot School.	,,	8	
Cadon Water.	,,	8	
Cadonfoot Bridge.	,,	8	
Crow Plantation.	,,	12	
Calfshaw Plantation.	,,	12	
Cascade.	VIII.	10	A dwelling house.
Calfshaw.	,,	9	Two cottages.
Fairnilee.	VII.	12	A farm house.
Fairnileehaugh Head.	,,	12	
Fairnilee Hill.	,,	12	
Fairnilee Haugh.	,,	12	
Gala Water.	IV.	13	
Galashiels.	VIII.	1 & 2	A town.
Gaasbank.	,,	6	A dwelling house.
Gala Hill.	,,	6	
Hemphaugh.	,,	1	Cottages.
Hollybush.	,,	9	A farm house.
Hog Hill.	,,	9	
Kilnknowe.	IV.	13	A small farm house.
Leebrae.	VIII.	1	A dwelling house.
Meigle.	VII.	4	A farm house.
Meigle Pots.	,,	4	Three hollows.
Mossilee.	VIII.	1	A farm house.
Meigle Hill.	,,	1	
Mossilee Hill.	,,	5	
Mossend.	,,	10	A row of houses.
Neidpath Plantation.	VII.	8	
Neidpath Hill.	,,	8	
Netherdale Mill (Woollen).	VIII.	6	
Netherbarns.	,,	6	A farm house.

Name of place.	No. of Sheet.		Descriptive Remarks.
	6 inch scale.	25·344 in. scale.	
Old Fairnilee.	VII.	12	The ruins of a farm house.
Robin's Nest.	,,	12	A dwelling house.
Rink Hill.	VIII.	9	
Touting Birks Hill.	,,	10	
The Rink.	,,	13	A farm house.
Tweed Bridge T.P.	,,	14	
Tweed Bridge.	,,	14	
Tweed Mill (Woollen).	,,	1	
Woodend.	,,	6	A dwelling house.
Yair Bridge.	VII.	12	

AGENTS FOR THE SALE

OF THE

ORDNANCE PLANS.

ENGLAND.

London	Mr. J. Arrowsmith, 10, Soho Square, W. Messrs. Letts, Son, & Co., 8, Royal Exchange, E.C. Messrs. Longman & Co., Paternoster Row, E.C. Mr. E. Stanford, 6, Charing Cross, S.W. Messrs. Vacher & Son, 29, Parliament Street, S.W. Messrs. Webster & Co., 60, Piccadilly, W. Messrs. G. Philip & Son, 32, Fleet Street, E.C.; & L'pool. Mr. J. Wyld, Charing Cross. Dr. J. J. Whitty, C.E., 35, Parliament Street, S.W.
Appleby	Mr. J. Whitehead.
Alnwick	Mr. M. Smith.
Bath	Messrs. Sims & Son.
Birmingham	Messrs. Napper & Wright
Beverley	Mr. John Kemp.
Bolton	Mr. H. Bradbury.
Bristol	Mr. John Lavars.
Bishop Auckland	Mr. M. Braithwaite.
Barnard Castle.	Messrs. J. & R. W. Atkinson.
Cleveland, Yorkshire	Mr. George Dixon.
Cardiff	Mr. Hugh Bird.
Carlisle	Messrs. Thurnam & Sons.
Coventry	Mr. Edward Wright.
Chelmsford	Mr. Thomas B. Arthy.
Darlington	Mr. H. Penney.
Durham	Mr. George Andrews.
Fareham	Mr. George Sutton.
Gloucester	Messrs. G. J. Wait & Co.
Great Ayton, nr. Stokesley, Yorkshire	Mr. G. Dixon.
Hartlepool	Messrs. Pearson & Co.
Huddersfield	Mr. A. L. Peace.
Hull	Mr. J. W. Leng.
Kirkby Lonsdale	Mr. R. Morphet.
Kendal	Mr. T. Atkinson.
Keswick	Mr. James Mayo.
Liverpool	Messrs. G. Philip & Son. Messrs. Webb & Hunt. Mr. J. R. Isaac.
Leeds	Mr. J. Smith.
Longton	Mr. F. S. Wright.
Longport, Staff.	Mr. Evans.
Malton	Mr. H. Smithson.
Manchester	Mr. G. Simms. Mr. W. T. Hansbrow, 59, King Street.
North Shields	Messrs. Phillipson & Hare.
Norwich	Mr. H. Pigg.

NEWCASTLE.....	Mr R Turner.
NOTTINGHAM	Mr. R. Sutton.
OLDHAM	Mr. John Hirst.
OXFORD	Messrs. Spiers & Son.
PENRITH.....	Mr. B. T. Sweeten.
PORTSMOUTH	Mr. W. H. Charpentier.
PLYMOUTH	Mr. J. Land.
PRESTON	Mr. R. Veevers.
READING.....	Mr. G. Lovejoy.
ROCHDALE	Mr. E. Wrigley.
RICHMOND, Yorkshire	Mr. J. Bell.
RIPON	Messrs. Johnston & Co.
SCARBOROUGH....	Mr. S. W. Theakstone.
SETTLE	Mr. J. Wildman.
SHEFFIELD.....	Mr. H. Pawson.
SWANSEA.....	Mr. E. Pearce.
STOCKTON-ON-TEES	Messrs. Jennett & Co
SOUTHAMPTON ..	Mr. W. Sharland.
SUNDERLAND	Mr. H. J. Dixon.
THIRSK	Mr. W. Bransby.
ULVERSTON.....	Mr. Soulby.
WAKEFIELD	Messrs. Hicks & Allen.
WIGAN	Mr. S. G. Bucknall.
WHITEHAVEN....	Messrs. Callender & Dixor.
WINDERMERE....	Mr. J. Garnett.
YORK	Mr. J. Glaisby.

SCOTLAND.

EDINBUBGH.....	Messrs. Johnston, 4, St. Andrew Square. Messrs. Black, North Bridge. Mr. T. C. Jack, Princes Street.
AYR	Mr. John Dick.
ABERDEEN	Messrs. Keith & Gibb.
AIRDRIE, Lanarksh	Mr. Thomas Forsyth.
ANNAN.....	Mr. William Cuthbertson.
BATHGATE	Mr. J. Johnston.
CUPAR	Mr. S. Robinson.
DUMFRIES	Mr. Sinclair.
DUNFERMLINE ..	Messrs. Miller & Son.
DUNSE	Mr. George Johnston.
DUNDEE	Mr. C. D. Chalmers.
GLASGOW.....	Messrs. J. Smith & Son. Messrs. J. Lumsden & Son.
HADDINGTON	Mr. J. Millen.
HAWICK	Mr. William Syme.
JEDBURGH	Messrs. A. & W. Easton.
KIRKCALDY.....	Mr. J. J. Wilson.
KIRKCUDBRIGHT..	Mr. J. Nicholson.
KELSO	Mr. J. H. Rutherford.
LINLITHGOW	Mr. A. Waldie.
NEWTON STEWART	Miss A. Watson.
MOFFAT	Mr. William Muir.
PEEBLES	Mr. R. Stirling.
PAISLEY	Mr. William McIutyre.
SELKIRK	Mr. G. Lewis.
STIRLING.....	Mr. Robert S. Shearer.

AGENTS FOR THE SALE

OF THE

ORDNANCE PLANS.

IRELAND.

Dublin	Messrs. Hodges & Smith, Grafton Street. Messrs. Brassington & Gale, 6, Bachelor's Walk. Dr. J. J. Whitty, C.E.; and at London. Messrs. Thom & Son, 87 & 88, Abbey Street.
Armagh	Mr. John McWatters.
Athlone	Mr. James Martin.
Belfast	Mr. James Magill.
Cork	Mr. Francis Guy.
Carlow	Mr. Thomas Edwards.
Cavan	Mr. John Fegan.
Clonmell	Mr. James O'Neill.
Drogheda	Mr. Michael Daly.
Enniskillen	Mr. William Trimble.
Galway	Mr. Thomas Croker.
Kilkenny	Mr. William Nicholson.
Londonderry ..	Mr. Hempton.
Mallow	Mr. Joseph Johns.
Mullingar	Mr. Sampson Wallis.
Newry	Mr. Robert Greer.
Omagh	Mr. John Nelis.
Waterford	Mr. Thomas S. Harvey.
Wexford	Mr. F. S. Davis.

16

ORDNANCE SURVEY OF SCOTLAND.

BOOK OF REFERENCE TO THE PLAN

OF THE

PARISH OF GAMRIE,

IN THE

COUNTY OF BANFF,

CONTAINING 17293·270 ACRES.

COLONEL SIR HENRY JAMES, R.E., F.R.S., M.R.I.A., F.G.S., &c.,
SUPERINTENDENT OF THE SURVEY.

LONDON:
PRINTED BY GEORGE E. EYRE AND WILLIAM SPOTTISWOODE,
PRINTERS TO THE QUEEN'S MOST EXCELLENT MAJESTY.
FOR HER MAJESTY'S STATIONERY OFFICE.

1870.

Price Two Shillings and Sixpence.

[7142.—50—4/70.]

the
ately
al to

each

ok.

in-

·4.

con-
ible
the

ules

W

T

T

it

F.
C.
V.
f.
S.

ne

ORDNANCE

PAR

E

INDEX

Published on the Scal

Scale of this

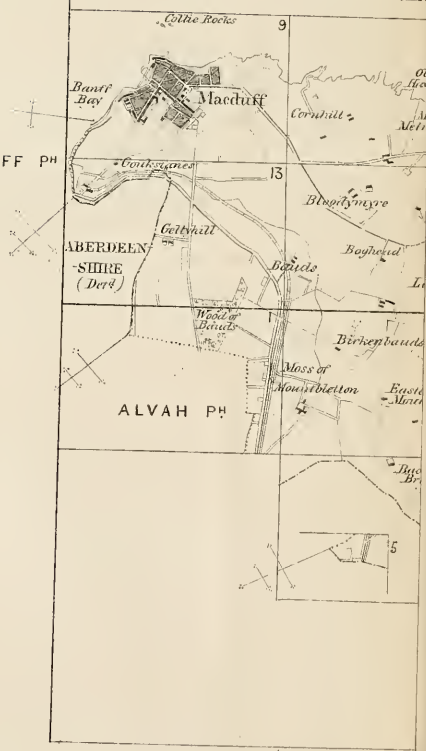

Published in 26

EXPLANATORY REMARKS.

The scale of the Parish Plans is the 1-2500th of the actual length on the ground, and is equal to 25·344 inches to a mile, which is very approximately equal to one square inch to one acre, the square of 1·0018 inch being equal to one acre.

The length of each sheet is $1\frac{1}{2}$ miles, and the width 1 mile, the area of each sheet is therefore 960 acres.

Each enclosure has a reference number to the area which is given in this Book.

The Braces (ʃ) on the plans are to indicate that the spaces so braced are included under the same reference number.

The Altitudes in feet above the Mean Level of the Sea are written thus—31·4.

The Scale of the Plans of the County is 6 inches to a mile, and each sheet contains the same area as 16 sheets of the Parish Plans. There is therefore a double reference number to each sheet, as VI. 9., the Roman Numerals referring to the County Plans, the Arabic Figures to the Parish Plans.

The following are the characters employed on the Ordnance Plans on the Scales of 1–2500, and 6 inches to a mile :—

County Names	C	Hundreds or Wards	W
Parishes	P	Townships	T
Extra Parochial	E	Division of Townships	T

Antiquities ..... ROMAN / Druidical or Saxon / Norman or Subsequent

The descriptions of the boundaries are shown by the following initials :—

Centre of Stream	*C.S.*	Centre of Fence	*C.F.*
Centre of Road	*C.R.*	Top of Cop	*T.C.*
Side of Stream or Drain	*S.S.* or *S.D.*	Centre of Wall	*C.W.*
Root of Hedge	*R.H.*	Defaced	*Def.*
Face of Wall	*F.W.*	Track of Stream	*T.S.*

Undefined ..... *Und.*

Where a change occurs in the boundaries, the symbol [o—o] is used to show the part at which the change takes place

N.B.—To convert Decimal Fractions of an Acre into Roods and Perches, multiply the decimal first by 4 and then by 40, preserving the same number of decimals in the product.

Examples—

	Acres.		Acres.
	633·357		527·013
	4		4
	1·428		·052
	40		40
A. R. P.		A. R. P.	
633 1 17	17·120	527 0 2	2·080

TABLE

FOR CONVERTING DECIMAL PARTS OF AN ACRE INTO ROODS AND PERCHES.

Perch.	0 Rood.	1 Rood.	2 Roods.	3 Roods.	Perch.	0 Rood.	1 Rood.	2 Roods.	3 Roods.
0	·000	·250	·500	·750	21	·131	·381	·631	·881
1	·006	·256	·506	·756	22	·137	·387	·637	·887
2	·012	·262	·512	·762	23	·144	·394	·644	·894
3	·019	·269	·519	·769	24	·150	·400	·650	·900
4	·025	·275	·525	·775	25	·156	·406	·656	·906
5	·031	·281	·531	·781	26	·162	·412	·662	·912
6	·037	·287	·537	·787	27	·169	·419	·669	·919
7	·044	·294	·544	·794	28	·175	·425	·675	·925
8	·050	·300	·550	·800	29	·181	·431	·681	·931
9	·056	·306	·556	·806	30	·187	·437	·687	·937
10	·062	·312	·562	·812	31	·194	·444	·694	·944
11	·069	·319	·569	·819	32	·200	·450	·700	·950
12	·075	·325	·575	·825	33	·206	·456	·706	·956
13	·081	·331	·581	·831	34	·212	·462	·712	·962
14	·087	·337	·587	·837	35	·219	·469	·719	·969
15	·094	·344	·594	·844	36	·225	·475	·725	·975
16	·100	·350	·600	·850	37	·231	·481	·731	·981
17	·106	·356	·606	·856	38	·237	·487	·737	·987
18	·112	·362	·612	·862	39	·244	·494	·744	·994
19	·119	·369	·619	·869	40	·250	·500	·750	1·000
20	·125	·375	·625	·875					

PARISH OF GAMRIE,

IN THE

COUNTY OF BANFF.

No. on Plan.	Area in Acres.	Remarks.	No. on Plan.	Area in Acres.	Remarks.
1	·661	Foreshore.	37	·492	Rough pasture and quarry.
2	1·638	Rough pasture, furze, &c.	38	19·197	Arable.
3	2·318	Foreshore.	39	33·092	Furze, rough pasture, &c.
4	·917	Shingle.			
5	51·321	Rocks.	40	24·725	Arable.
6	·124	Foreshore.	41	·618	Farmsteading.
7	1·065	Foreshore.	42	3·584	Arable.
8	·040	Foreshore.	43	5·727	Arable and furze.
9	68·233	Rough pasture, furze, &c.	44	12·902	Rough pasture.
			45	·583	Public road.
10	·758	Foreshore.	46	55·932	Arable, furze, &c.
11	·943	Foreshore.	47	5·393	Furze, rough pasture, &c.
12	7·725	Arable and road.			
13	1·906	Foreshore.	48	8·518	Arable and furze.
14	·369	Foreshore.	49	12·040	Arable and furze.
15	·479	Foreshore.	50	·439	Garden, &c.
16	7·953	Arable.	51	14·076	Arable.
17	·090	Foreshore.	52	8·795	Arable.
18	·150	Foreshore.	53	11·498	Arable.
19	·156	Foreshore.	54	2·605	Public road.
20	4·620	Foreshore.	55	14·628	Arable.
21	1·234	Foreshore.	56	·719	Public road.
22	1·928	Foreshore.	57	2·315	Arable and stream.
23	1·992	Foreshore.	58	1·640	Arable.
24	21·547	Rough pasture, &c.	59	6·502	Arable.
25	4·437	Arable.	60	·421	Furze and road.
26	·800	Rough pasture.	61	7·866	Arable and road.
27	·205	Public road.	62	8·108	Arable.
28	·226	Public road.	63	·980	Arable, houses, gardens, &c.
29	·690	Rough pasture.			
30	8·468	Arable.	64	9·876	Arable.
31	4·866	Rough pasture.	65	9·075	Arable and road.
32	1·024	Arable.	66	14·032	Arable.
33	·655	Farmsteading, pond, &c.	67	·208	Houses, &c.
			68	·311	Houses, &c.
34	4·159	Arable.	69	11·780	Arable, furze, &c.
35	9·912	Arable.	70	9·104	Arable.
36	4·005	Rough pasture.	71	16·023	Arable.

No. on Plan.	Area in Acres.	Remarks.	No. on Plan.	Area in Acres.	Remarks.
72	14·624	Arable.	119	·577	Private road.
73	4·355	Arable.	120	10·071	Arable.
74	·452	Houses, garden, &c.	121	·191	House, garden, &c.
75	7·826	Arable.	122	14·374	Arable, rough pasture, &c.
76	·122	House, garden, &c.			
77	2·170	Public road.	123	2·500	Rough pasture.
78	21·865	Arable.	124	20·188	Arable.
79	29·635	Arable.	125	2·007	Public road.
80	65·934	Arable.	126	10·923	Arable.
81	16·286	Arable.	127	21·158	Arable.
82	11·248	Rough pasture, &c.	128	7·694	Rough pasture, roads, &c.
83	45·680	Arable, &c.			
83a	4·408	Foreshore.	129	·570	Foreshore.
84	2·670	Farmsteading, &c.	130	·560	Foreshore.
85	31·181	Arable.	131	·264	Foreshore.
86	26·789	Arable, &c.	132	·271	Foreshore.
87	6·110	Arable, &c.	133	·040	Foreshore.
88	11·457	Arable.	134	·073	Foreshore.
89	7·313	Arable.	135	·810	Rough pasture, &c.
90	2·784	Rough pasture.	136	·118	Foreshore.
91	4·516	Wood.	137	·498	Foreshore.
92	2·882	Rough pasture.	138	1·064	Foreshore.
93	2·696	Rough pasture and furze.	139	·897	Foreshore.
			140	1·221	Foreshore.
94	1·762	Foreshore.	141	5·771	Rough pasture, furze, &c.
95	·822	Foreshore.			
96	24·253	Rough pasture, furze, &c.	142	·274	Foreshore.
			143	·158	Stream (part of).
97	82·081	Rough pasture, furze, &c.	144	1·172	Rough pasture.
			145	9·033	Arable.
98	·460	Marsh.	146	·629	Houses, gardens, &c.
99	·350	Garden.	147	·685	Rough pasture.
100	29·315	Wood.	148	·228	Rough pasture and furze.
101	·113	Yard.			
102	1·428	Garden, &c.	149	·492	Stream (part of).
103	6·591	Rough pasture.	150	1·279	Rough pasture and furze.
104	4·347	Arable.			
105	7·449	Arable.	151	3·049	Furze, &c.
106	22·561	Arable.	152	14·924	Foreshore.
107	·841	Stackyard.	153	1·043	Shingle, &c.
108	1·366	Farmsteading, &c.	154	1·005	Public road.
109	19·774	Wood, roads, &c.	155	6·575	Rough pasture.
110	29·271	Arable, houses, &c.	156	·200	House, gardens, &c.
111	·206	Mill dam.	157	2·021	Rough pasture, furze, &c.
112	2·011	Houses, gardens, &c.			
113	5·404	Arable.	158	19·698	Furze, rough pasture, &c.
114	·663	Arable.			
115	·621	Houses, &c.	159	·113	Loch.
116	1·560	Houses, gardens, &c.	160	9·792	Arable, rough pasture, &c.
117	1·921	Rough pasture, road, &c.			
			161	2·183	Arable.
118	27·547	Arable.	162	13·618	Arable, &c.

No. on Plan.	Area in Acres.	Remarks.	No. on Plan.	Area in Acres.	Remarks.
163	·411	Public road.	212	4·087	Arable.
164	1·587	Rough pasture.	213	1·592	Public road.
165	3·861	Arable.	214	1·178	Arable.
166	3·513	Arable.	215	8·249	Arable.
167	·869	Arable.	216	16·296	Arable, &c.
168	1·497	Public road.	217	5·159	Furze, &c.
169	3·370	Furze, &c.	218	1·083	Public road.
170	20·048	Arable, &c.	219	16·206	Rough pasture, roads, &c.
171	·720	Arable.			
172	4·238	Arable, &c.	220	·080	Foreshore.
173	3·464	Arable, &c.	221	·206	Foreshore.
174	1·721	Arable, &c.	222	1·230	Foreshore.
175	1·602	Arable.	223	4·217	Foreshore.
176	2·167	Arable.	224	·192	Houses, garden, &c.
177	11·655	Arable, &c.	225	5·690	Arable.
178	·871	Public road.	226	2·776	Arable.
179	7·193	Arable.	227	4·689	Arable.
179a	·405	Public road.	228	·466	Arable and road.
180	5·187	Arable.	229	10·243	Arable and road.
181	·693	Arable and house.	230	1·909	Arable.
182	·940	Arable and rough pasture.	231	·220	Private road.
			232	19·119	Arable.
183	6·171	Arable, &c.	233	3·427	Arable.
184	3·377	Foreshore.	234	12·219	Arable and road.
185	1·441	Foreshore.	235	7·110	Arable.
186	5·640	Foreshore.	236	4·004	Foreshore.
187	14·824	Foreshore.	237	·646	Foreshore.
188	·200	Foreshore.	238	2·786	Foreshore.
189	·415	Foreshore.	239	13·125	Arable.
190	2·934	Foreshore.	240	2·284	Arable.
191	·433	Arable.	241	7·834	Arable and road.
192	2·123	Rough pasture.	242	12·662	Arable and road.
193	·653	Arable.	243	30·376	Arable, roads, &c.
194	·971	Arable.	244	·222	Houses, garden, &c.
195	·313	Public road.	245	11·820	Arable, roads, &c.
196	1·978	Arable.	246	6·285	Arable and road.
197	2·281	Arable.	247	5·155	Arable, road, &c.
198	5·374	Arable.	248	1·360	Arable and roads.
199	1·192	Arable.	249	5·830	Foreshore.
200	1·649	Arable.	250	5·457	Arable.
201	19·876	Arable, &c.	251	4·419	Arable, &c.
202	2·485	Arable, &c.	252	4·596	Arable and road.
203	3·410	Arable.	253	·569	Houses, garden, &c.
204	8·491	Arable, &c.	254	·364	Houses, gardens, &c.
205	13·314	Arable.	255	6·000	Arable.
206	34·729	Arable, &c.	256	2·066	Furze, &c.
206a	·757	Public road.	257	36·760	Arable, roads, &c.
207	·098	House, garden, &c.	258	·164	House, &c.
208	2·704	Public road.	259	86·298	Arable.
209	6·118	Arable.	260	48·892	Rough pasture, &c.
210	2·501	Arable.	261	·560	Foreshore.
211	2·473	Arable.	262	·948	Foreshore.

No. on Plan.	Area in Acres.	Remarks.	No. on Plan.	Area in Acres.	Remarks.
263	·035	Foreshore.	313	37·345	Arable, rough pasture, &c.
264	·302	Foreshore.			
265	2·422	Foreshore.	314	1·018	Houses, garden, &c.
266	1·506	Foreshore.	315	·104	Mill dam.
267	2·684	Arable.	316	1·958	Arable.
267a	1·058	Rough pasture and stream.	317	28·751	Arable, &c.
			317a	·429	Farmsteading, &c.
268	·505	Houses, gardens, &c.	318	6·702	Rough pasture, &c.
269	3·485	Public road.	319	1·677	Rough pasture.
270	·454	Houses, gardens, &c.	320	13·716	Arable.
271	8·216	Arable.	321	70·970	Rough pasture, furze, &c.
272	·424	Private road.			
273	8·746	Arable.	322	1·479	Foreshore.
274	26·405	Arable.	323	·521	Foreshore.
275	3·118	Foreshore.	324	3·606	Foreshore.
276	1·488	Foreshore.	325	2·432	Foreshore.
277	1·196	Foreshore.	326	18·140	Arable, house, & yard.
278	·852	Foreshore.	326a	1·803	Public road.
279	3·023	Foreshore.	327	24·929	Arable.
280	·435	Foreshore.	327a	1·217	Rough pasture.
281	28·161	Arable, road, &c.	328	53·254	Arable.
282	11·826	Arable, roads, &c.	329	13·789	Rough pasture, &c.
283	5·655	Rough pasture, &c.	330	104·658	Arable, &c.
284	7·270	Arable, &c.	331	29·907	Furze, &c.
285	3·868	Arable.	332	·222	Foreshore.
286	6·166	Arable.	333	·492	Foreshore.
287	·967	Arable.	334	2·425	Shingle.
288	17·652	Arable.	335	14·793	Foreshore.
289	9·960	Arable.	336	1·671	Shingle.
290	·490	Private road.	337	19·868	Furze and rough pasture.
291	4·512	Arable, marsh, &c.			
292	·474	Houses, garden, &c.	338	21·612	Arable and road.
293	·776	Mill dam.	339	9·922	Public road.
294	2·033	Arable, &c.	340	7·425	Foreshore.
295	12·630	Arable.	341	1·551	Shingle.
296	12·844	Arable.	342	1·826	Rough pasture.
297	15·633	Arable.	343	1·824	Farmsteading, &c.
298	·954	Public road.	344	·175	Mill dam.
299	8·357	Arable.	345	1·707	Arable and rough pasture.
300	2·127	Arable.			
301	1·006	Arable, &c.	346	16·610	Arable, &c.
302	·703	Houses, garden, &c.	347	14·231	Arable, &c.
303	·083	Mill dam.	348	48·598	Arable.
304	15·726	Arable.	349	88·903	Rocks.
305	·572	Foreshore.	350	13·709	Foreshore.
306	·160	Foreshore.	351	42·753	Arable, &c.
307	2·356	Foreshore.	352	1·043	Farmsteading, &c.
308	16·405	Arable.	353	1·001	Farmsteading, &c.
309	·846	Farmsteading, &c.	354	30·985	Arable, &c.
310	2·168	Houses, garden, &c.	355	·513	Rough pasture.
311	·080	Mill dam.	356	12·426	Arable, &c.
312	·799	Arable.	357	14 367	Arable, &c.

No. on Plan.	Area in Acres.	Remarks.	No. on Plan.	Area in Acres.	Remarks.
358	40·358	Arable, &c.	408	32·862	Foreshore.
359	133·592	Arable.	409	1·870	Public road.
360	·112	Pond.	410	9·935	Arable.
361	1·701	Foreshore.	411	1·110	Farmsteading, &c.
362	1·981	Shingle.	412	6·767	Arable.
363	50·219	Rough pasture.	413	·243	Mill dam.
364	1·306	Arable.	414	2·501	Rough pasture, &c.
365	53·023	Furze, rough pasture, &c.	415	1·686	Arable.
			416	2·604	Arable.
366	·356	Church (in ruins) and graveyard.	417	·973	Farmsteading.
			418	8·560	Arable.
367	1·229	Arable.	419	·372	Farmsteading.
368	9·078	Arable.	420	11·198	Arable.
369	1·576	Farmsteading, &c.	421	·298	House and yard.
370	31·734	Arable.	422	2·427	Public road.
371	4·975	Rough pasture.	423	47·236	Arable, &c.
372	10·215	Furze.	424	27·199	Arable.
373	·521	Houses, garden, &c.	425	2·471	Arable.
374	25·579	Arable.	426	9·298	Arable.
375	15·831	Arable.	427	4·950	Public road.
376	·362	House, garden, &c.	428	8·500	Arable.
377	48·444	Foreshore.	429	4·356	Arable, &c.
378	29·456	Rough pasture, &c.	430	·700	Rough pasture.
379	10·220	Rough pasture.	431	4·049	Arable, &c.
380	9·230	Arable.	432	·928	Arable.
381	·390	Arable.	433	9·858	Arable.
382	12·994	Arable.	434	19·024	Arable.
383	1·108	Private road.	435	9·334	Arable.
384	22·218	Arable.	436	4·636	Arable.
385	·593	Arable.	437	5·011	Arable.
386	16·679	Rough pasture.	438	8·215	Arable.
387	5·139	Arable.	439	·218	Houses, &c.
388	·900	Farmsteading, &c.	440	22·379	Arable, &c.
389	10·268	Arable, &c.	441	3·597	Arable.
390	3·055	Arable, &c.	442	4·057	Arable, &c.
391	2·055	Farmsteading, &c.	443	8·430	Arable.
392	·823	Arable, &c.	444	·233	Houses, garden, &c.
393	5·208	Arable.	445	1·062	Public road.
394	26·014	Arable, &c.	446	1·448	Arable, &c.
395	1·744	Arable.	447	·376	Houses, garden, &c.
396	3·223	Arable.	448	6·144	Arable.
397	·210	Houses, gardens, &c.	449	4·051	Arable, &c.
398	3·212	Arable.	450	3·075	Arable.
399	5·288	Rough pasture, &c.	451	16·445	Arable, &c.
400	·208	House, shed, &c.	452	·242	House, garden, &c.
401	·358	House, garden, &c.	453	·397	Houses, garden, &c.
402	10·967	Arable, &c.	454	12·334	Arable, &c.
403	1·684	Rough pasture.	455	12·104	Arable, &c.
404	·570	Public road.	456	·281	Houses, garden, &c.
405	13·879	Arable.	457	·212	House and yard.
406	41·872	Arable.	458	9·506	Arable, &c.
407	30·204	Rough pasture.	459	2·089	Rough pasture.

No. on Plan.	Area in Acres.	Remarks.	No. on Plan.	Area in Acres.	Remarks.
460	2·898	Rough pasture.	511	1·604	Houses, gardens, &c.
461	5·996	Arable, &c.	512	·250	Houses, gardens, &c.
462	·475	Rough pasture.	513	3·537	Arable, &c.
463	1·062	Farmsteading, &c.	514	2·078	Rough pasture.
464	16·996	Arable.	515	67·999	Arable.
465	28·689	Arable.	516	1·046	Farmsteading, &c.
466	31·095	Arable.	517	13·220	Arable.
467	24·966	Arable.	518	·294	Public road.
468	25·373	Arable.	519	·192	Houses, garden, &c.
469	·271	Houses, gardens, &c.	520	16·137	Arable, &c.
470	·212	Houses, gardens, &c.	521	·111	Houses, &c.
471	·209	Houses, gardens, &c.	522	23·544	Arable, &c.
472	52·021	Arable, &c.	523	·130	Houses, &c.
473	20·918	Arable.	524	·684	Public road.
474	·451	Private road.	525	40·377	Arable, &c.
475	·385	Houses, garden, &c.	526	·138	Houses, &c.
476	1·816	Farmsteading, &c.	527	2·054	Arable.
477	·444	Garden.	528	42·522	Arable, &c.
478	·188	Mill dam.	529	·252	Mill dam.
479	22·028	Arable.	530	2·202	Wood, &c.
480	·372	Public road.	531	·172	Houses and garden.
481	6·078	Public road.	531a	·312	Public road.
482	·519	Houses, gardens, &c.	532	19·452	Arable.
483	·298	Houses, garden, &c.	533	·584	Public road.
484	15·595	Arable, &c.	534	44·161	Arable, &c.
485	14·933	Arable, &c.	535	·296	Houses, &c.
486	11·658	Arable.	536	1·124	Arable.
487	·526	Public road.	537	71·281	Furze and rough pasture.
488	·270	Public road.			
489	·362	Houses, gardens, &c.	538	16·263	Arable.
490	1·086	Houses, gardens, &c.	539	14·137	Furze and rough pasture.
491	24·860	Arable.			
492	2·433	Farmsteading, garden, &c.	540	·394	Arable.
			541	18·289	Arable.
493	20·522	Arable.	542	13·709	Arable.
494	45·036	Arable, &c.	543	10·299	Arable.
495	1·140	Public road.	544	2·831	Furze.
496	11·650	Arable, &c.	545	·309	Furze.
497	11·468	Arable, &c.	546	·111	Stream.
498	14·452	Arable, &c.	547	4·704	Furze.
499	14·872	Arable and stackyard.	548	3·641	Arable.
500	·611	Public road.	549	·432	Shingle.
501	30·524	Arable, &c.	550	14·432	Furze.
502	1·590	Farmsteading, &c.	551	·368	Furze.
503	15·335	Arable.	552	·230	Arable.
504	17·918	Arable.	553	1·479	Arable, &c.
505	11·328	Arable.	554	·322	Stream.
506	23·864	Arable.	555	13·963	Arable.
507	·191	Mill dam.	556	·635	Public road.
508	20·131	Arable.	557	1·298	Houses, gardens, &c.
509	·938	Houses, garden, &c.	558	2·741	Rough pasture.
510	·366	Houses, garden, &c.	559	12·343	Arable.

No. on Plan.	Area in Acres.	Remarks.	No. on Plan.	Area in Acres.	Remarks.
560	·128	Rough pasture.	610	1·933	Arable, &c.
561	·082	Stream.	611	4·696	Arable, &c.
562	2·401	Arable.	612	1·375	Wood.
563	3·002	Rough pasture, &c.	613	2·759	Wood.
564	·569	Public road.	614	2·085	Arable.
565	3·040	Wood.	615	1·389	Arable.
566	2·051	Wood.	616	1·525	Arable.
567	·186	House and garden.	617	5·872	Arable, &c.
568	3·879	Public road.	618	3·481	Arable.
569	·280	Wood.	619	5·641	Arable.
570	·080	Public road.	620	20·009	Arable, &c.
571	3·889	Wood.	620a	·252	Wood.
572	1·455	Arable.	621	·968	Public road.
572a	·053	Public road.	622	2·639	Arable.
573	·819	Arable.	623	4·528	Houses, gardens, &c.
574	4·537	Arable.	624	·620	Wood.
575	·672	Wood.	625	16·995	Arable.
576	5·601	Arable.	626	4·229	Arable, &c.
577	7·986	Arable.	627	·370	Wood.
578	·839	Arable.	628	·800	Marsh.
579	·080	House and yard.	629	13·771	Arable.
580	·390	Farmsteading, &c.	630	24·303	Arable, &c.
581	6·368	Arable, &c.	631	18·066	Arable.
582	·206	Public road.	632	1·193	Arable.
583	1·043	Wood.	633	4·596	Wood.
584	3·911	Arable.	634	3·783	Arable.
585	1·718	Gardens.	635	·196	Houses, garden, &c.
586	1·046	Houses, gardens, &c.	636	·670	Houses, garden, &c.
587	·051	Mill dam (part of).	637	4·914	Arable.
588	·022	Private road.	638	9·775	Arable, &c.
589	·033	Private road.	639	·537	Arable, &c.
590	·190	Wood.	640	4·400	Arable.
591	·604	House and ornamental ground.	641	1·720	Arable.
			642	43·126	Arable, &c.
592	·479	Gardens.	643	·390	Private road.
593	·031	Private road.	644	15·839	Arable, &c.
594	·357	Garden.	645	·540	Arable.
595	·716	Garden, &c.	646	2·871	Arable, &c.
596	5·972	Arable, &c.	647	5·165	Arable.
597	2·124	Arable.	648	8·652	Arable.
598	·644	Arable.	649	9·637	Arable.
599	5·621	Railway.	650	4·134	Public road.
600	1·152	Houses, sheds, &c.	651	2·346	Arable.
601	·061	Houses, &c.	652	64·779	Arable, &c.
602	3·451	Arable.	653	23·959	Arable, &c.
603	3·560	Arable.	654	8·949	Arable, &c.
604	1·302	Arable.	655	·300	Arable, &c.
605	1·354	Arable.	656	1·200	Arable, &c.
606	·144	Mill dam (part of).	657	2·291	Arable, &c.
607	30·298	Arable, &c.	658	5·678	Arable, &c.
608	5·774	Arable.	659	5·131	Arable, &c.
609	1·377	Railway.	660	·970	Arable.

No. on Plan.	Area in Acres.	Remarks.	No. on Plan.	Area in Acres.	Remarks.
661	3·461	Arable, &c.	713	9·391	Arable.
662	3·738	Arable, &c.	714	1·126	Houses, garden, &c.
663	8·830	Arable.	715	7·945	Arable, &c.
664	2·703	Arable.	716	3·206	Arable.
665	4·401	Arable, &c.	717	9·825	Arable.
666	·413	Wood.	718	19·157	Arable, &c.
667	5·927	Arable.	719	15·459	Arable, &c.
668	4·323	Railway.	720	10·522	Arable, &c.
669	5·343	Arable, &c.	721	2·277	Arable, &c.
670	8·291	Arable.	722	·042	Wood.
671	5·363	Arable, &c.	723	2·308	Arable.
672	9·022	Arable.	724	2·455	Public road.
673	26·389	Arable, &c.	725	46·312	Arable.
674	2·688	Arable, &c.	726	8·594	Arable.
675	13·480	Arable, &c.	727	5·066	Arable.
676	12·673	Arable.	728	·307	Private road.
677	·139	Wood.	729	·200	Mill dam.
678	5·763	Arable, &c.	730	·944	Farmsteading, &c.
679	11·720	Arable, &c.	731	6·752	Arable.
680	10·216	Arable.	732	8·840	Arable.
681	14·694	Public road.	733	8·535	Arable.
682	21·848	Arable.	734	1·138	Farmsteading, &c.
683	·217	Wood.	735	·230	Mill dam.
684	·997	Houses, yards, &c.	736	6·105	Arable.
685	·796	Farmsteading.	737	·504	Houses, garden, &c.
686	·867	Private road.	738	·240	House and garden.
687	14·695	Arable.	739	3·341	Arable, &c.
688	·155	Wood.	740	·168	Houses, &c.
689	·425	Private road.	741	5·133	Arable.
690	4·461	Arable.	742	9·128	Arable.
691	5·255	Arable.	743	·138	Garden.
692	8·503	Arable.	744	18·369	Arable.
693	·431	Wood.	745	13·609	Arable.
694	17·074	Arable, &c.	746	5·565	Arable.
695	1·797	Arable, &c.	747	·872	Farmsteading.
696	1·274	Arable, &c.	748	·891	Public road.
697	7·361	Arable, &c.	749	39·377	Arable.
698	·049	Garden.	750	17·050	Arable.
699	·163	Mill dam.	751	1·559	Farmsteading.
700	4·262	Arable.	752	·500	Wood.
701	·563	Wood.	753	44·674	Arable.
702	7·721	Arable.	753a	·485	Public road.
703	7·947	Arable, &c.	754	1·727	Rough pasture, &c.
704	1·024	Farmsteading.	755	29·697	Arable.
705	16·357	Arable.	756	18·113	Arable.
706	30·578	Arable.	757	·709	Private road.
707	11·341	Arable.	758	·542	Farmsteading.
708	40·425	Arable, &c.	759	·554	Rough pasture.
709	19·692	Arable, &c.	760	·104	Mill dam.
710	9·824	Arable.	761	5·174	Arable.
711	2·509	Farmsteading, &c.	762	10·141	Arable, &c.
712	3·188	Arable, &c.	763	10·198	Arable.

No. on Plan.	Area in Acres.	Remarks.	No. on Plan.	Area in Acres.	Remarks.
764	1·432	Public road.	814	·150	Houses, garden, &c.
765	23·042	Arable.	815	3·002	Arable.
766	·422	Private road.	816	3·627	Arable.
767	·781	Farmsteading, &c.	817	5·870	Arable.
768	9·749	Arable.	818	·706	Farmsteading, &c.
769	·782	Arable.	819	14·681	Arable, &c.
770	·178	Mill dam.	819a	9·699	Arable, roads, &c.
771	·734	Private road.	820	22·210	Arable, &c.
772	·600	Arable, &c.	821	9·397	Arable, &c.
773	1·132	Arable.	822	14·301	Arable.
774	2·702	Arable, &c.	823	·528	Farmsteading, &c.
775	4·125	Arable.	824	·276	Public road.
776	1·119	Arable.	825	24·706	Arable, &c.
777	10·090	Arable.	825a	·597	Public road.
778	8·016	Arable.	826	·168	Houses and garden.
779	8·169	Arable.	827	·090	House, garden, &c.
780	3·590	Arable.	828	·290	Houses, garden, &c.
781	4·983	Arable.	829	1·184	Arable.
782	7·035	Arable, &c.	830	4·690	Arable.
783	3·850	Arable.	831	·567	Arable, houses, &c.
784	3·601	Arable.	832	·372	Farmsteading, &c.
785	23·054	Public road.	833	·446	Farmsteading, &c.
786	·942	Houses, gardens, &c.	834	122·183	Arable.
787	5·825	Arable, &c.	835	·249	Private road.
788	7·823	Arable.	836	4·798	Arable.
789	·170	Houses, &c.	837	3·978	Arable.
790	·148	Houses, &c.	838	16·664	Arable, &c.
791	7·006	Arable.	839	·944	Houses, garden, &c.
792	·139	House, garden, &c.	840	1·677	Arable.
793	7·268	Arable.	841	·452	Rough pasture and furze.
794	·192	Houses, &c.			
795	7·452	Arable.	842	8·957	Arable, &c.
796	·658	Furze and rough pasture.	843	2·923	Rough pasture, furze, &c.
797	37·560	Arable.	844	31·356	Arable.
798	·934	Private road.	845	199·289	Arable, &c.
799	17·416	Arable.	846	·266	Houses, garden, &c.
800	·603	Farmsteading, &c.	847	·425	House, garden, &c.
801	9·311	Arable, &c.	848	·311	Houses, garden, &c.
802	3·452	Arable.	849	9·160	Rough pasture.
803	28·492	Arable and roads.	850	24·503	Arable.
804	·462	Furze and rough pasture.	851	1·014	Farmsteading, &c.
			852	·126	Mill dam.
805	1·319	Public road.	853	1·461	Arable.
806	·189	House and garden.	854	2·588	Rough pasture, &c.
807	·109	House and garden.	855	3·553	Arable.
808	13·273	Arable and roads.	856	27·214	Arable.
809	4·705	Arable and road.	857	·632	Houses, garden, &c.
810	1·501	Arable and road.	858	·621	Rough pasture.
811	1·512	Arable.	859	1·164	Arable.
812	·310	Houses, garden, &c.	860	·106	Mill dam.
813	1·153	Arable.	861	·553	Houses, garden, &c.

No. on Plan.	Area in Acres.	Remarks.	No. on Plan.	Area in Acres.	Remarks.
862	16·253	Arable, &c.	907	1·934	Arable, &c.
863	45·049	Arable, &c.	908	4·882	Arable, &c.
863a	2·336	Public road.	909	4·098	Arable, &c.
864	12·058	Arable.	910	9·476	Arable, &c.
865	·859	Farmsteading, &c.	911	65·564	Arable, &c.
866	·520	Stackyard.	912	31·928	Arable, &c.
867	·169	Mill dam.	913	·338	Mill dam.
868	98·846	Arable, &c.	914	2·643	Farmsteading, &c.
869	5·448	Arable.	915	39·684	Arable.
870	3·921	Arable.	916	14·440	Arable.
871	3·920	Arable.	917	2·118	Public road.
872	9·484	Arable, &c.	918	134·567	Arable, rough pasture, roads, &c.
872a	·220	Houses, &c.			
873	17·827	Arable, &c.	919	1·236	Rough pasture.
874	7·090	Arable and rough pasture.	920	·652	Farmsteading, &c.
			921	4·958	Arable, roads, &c.
875	·921	Rough pasture.	922	·429	Houses, garden, &c.
876	11·958	Arable, &c.	923	98·324	Arable, roads, &c.
877	22·628	Arable.	924	15·616	Arable.
878	1·517	Arable.	925	15·332	Arable.
879	2·199	Arable.	926	·227	Pond.
880	·722	Houses, garden, &c.	927	6·370	Arable.
881	·070	Mill dam.	928	2·197	House, garden, ornamental ground, &c.
882	31·496	Arable, &c.			
883	1·329	Rough pasture and furze.	929	1·759	Arable.
			930	8·363	Arable.
884	14·456	Rough pasture and furze.	931	15·353	Arable.
			932	15·408	Arable.
885	23·828	Arable, roads, &c.	933	2·022	Arable, road, &c.
886	1·515	Rough pasture.	934	11·095	Arable, road, &c.
887	100·093	Arable, roads, &c.	935	·662	Arable, houses, &c.
888	·957	Farmsteading, &c.	936	7·030	Arable and road.
889	44·487	Arable, roads, &c.	937	5·730	Arable and road.
890	88·512	Arable, roads, &c.	938	8·860	Arable, mill dam, &c.
891	23·714	Arable.	939	2·424	Rough pasture, &c.
892	·191	Houses, garden, &c.	940	17·449	Arable.
893	·390	Houses, garden, &c.	941	1·812	Rough pasture.
894	25·749	Arable, house, and garden.	942	7·659	Arable.
			943	·542	Farmsteading, &c.
895	·387	Rough pasture.	944	9·163	Arable.
896	14·123	Arable, houses, &c.	945	2·949	Arable.
897	·210	Houses, &c.	946	·801	Rough pasture & furze.
898	11·683	Arable.	947	3·905	Rough pasture.
899	·505	Rough pasture & pools.	948	11·495	Arable.
900	23·169	Arable and roads.	949	9·214	Arable.
901	2·284	Rough pasture.	950	8·840	Public road.
902	25·711	Arable.	951	2·352	Arable.
903	12·415	Arable.	952	25·899	Arable, rough pasture, &c.
904	8·941	Arable.			
905	·826	Farmsteading, gardens, &c.	953	35·251	Arable and rough pasture.
906	·105	Mill dam.	954	·778	Public road.

No. on Plan.	Area in Acres.	Remarks.	No. on Plan.	Area in Acres.	Remarks.
955	·784	Arable, &c.	1004	13·172	Arable, &c.
956	3·735	Rough pasture.	1005	1·176	Farmsteading, garden, &c.
957	6·452	Arable.			
958	6·819	Rough pasture.	1006	·110	Mill dam.
959	·583	Rough pasture and furze.	1007	36·757	Arable.
			1008	5·246	Arable.
960	5·025	Rough pasture.	1009	8·664	Arable.
961	11·527	Arable.	1010	13·793	Arable, &c.
962	2·074	Farmsteading, &c.	1011	·367	Houses, garden, &c.
963	13·707	Arable, &c.	1012	17·944	Arable.
964	12·468	Arable.	1013	14·858	Arable, &c.
965	7·634	Arable.	1014	6·442	Arable, &c.
966	20·762	Arable.	1015	1·239	Arable.
967	1·297	Public road.	1016	23·134	Arable, &c.
968	11·800	Arable.	1017	51·414	Arable.
969	10·834	Arable.	1018	1·773	Arable.
970	1·995	Church and ground.	1019	·340	Houses, garden, &c.
971	1·842	Houses, garden, &c.	1020	·632	Houses, garden, &c.
972	15·312	Arable and rough pasture.	1021	·711	Houses, &c.
			1022	20·800	Arable.
973	1·691	Farmsteading, &c.	1023	10·582	Arable, &c.
974	·240	Mill dam.	1024	5·236	Arable.
975	1·668	Public road.	1025	8·000	Arable.
976	95·706	Arable, rough pasture, &c.	1026	8·095	Arable.
			1027	1·276	Farmsteading, &c.
977	16·351	Arable, &c.	1028	10·840	Arable, &c.
978	8·300	Arable, &c.	1029	2·111	Arable, &c.
979	·716	Houses, garden, &c.	1030	1·112	Houses, gardens, &c.
980	·332	Houses, garden, &c.	1031	·703	Public road.
981	·156	Houses, garden, &c.	1032	·130	House, garden, &c.
982	6·876	Arable.	1033	13·026	Arable.
983	·271	Houses, garden, &c.	1034	·624	Houses, garden, &c.
984	·622	Arable, &c.	1035	·314	Houses, garden, &c.
985	3·285	Arable, &c.	1036	37·702	Arable.
986	3·466	Public road.	1037	9·722	Arable.
987	22·943	Arable.	1037a	·831	Public road.
988	6·935	Rough pasture, &c.	1038	5·950	Arable.
989	12·660	Arable.	1039	·531	Public road.
990	·210	Mill dam.	1040	11·914	Arable.
991	·608	Arable.	1041	14·037	Arable.
992	·300	Arable.	1042	4·690	Arable, &c.
993	·800	Houses, gardens, &c.	1043	·541	Farmsteading, &c.
994	2·612	Arable, &c.	1044	11·858	Arable, &c.
995	28·249	Arable, &c.	1045	6·055	Arable, &c.
996	·354	Public road.	1046	3·547	Arable, &c.
997	7·804	Arable.	1047	·579	Houses, garden, &c.
998	·295	Houses, garden, &c.	1048	·422	Private road.
999	·244	Houses, garden, &c.	1049	4·537	Arable.
1000	21·169	Arable, &c.	1050	2·684	Arable.
1001	6·757	Arable.	1051	12·529	Rough pasture.
1002	·402	Houses, garden, &c.	1052	20·649	Arable.
1003	·286	Houses, garden, &c.	1053	15·162	Arable.

No. on Plan.	Area in Acres.	Remarks.	No. on Plan.	Area in Acres.	Remarks.
1054	9·473	Arable, &c.	1105	·470	Houses, &c.
1055	·160	House, garden, &c.	1106	10·489	Rough pasture.
1056	·571	Arable.	1107	·631	Arable.
1057	1·782	Public road.	1108	6·407	Rough pasture and furze.
1058	3·386	Arable.			
1059	7·022	Arable.	1109	2·244	Arable.
1060	8·534	Arable, &c.	1110	·818	Houses, garden, &c.
1061	·168	Houses, garden, &c.	1111	2·013	Wood.
1062	38·912	Arable, &c.	1112	26·368	Arable.
1063	11·034	Arable.	1113	38·053	Arable.
1064	·348	Houses, garden, &c.	1114	·342	Furze.
1065	16·531	Arable, &c.	1115	51·433	Wood.
1066	2·035	Public road.	1116	14·407	Arable, &c.
1067	21·082	Arable and road.	1117	·462	Wood.
1068	11·315	Arable and road.	1118	32·923	Arable.
1069	·320	Houses, &c.	1119	·249	Wood.
1070	10·449	Arable and roads.	1120	·567	Wood.
1071	·372	Farmsteading, &c.	1121	18·500	Arable.
1072	4·897	Arable, &c.	1122	1·867	Arable.
1073	7·219	Arable, &c.	1123	2·431	Railway.
1074	49·102	Rough pasture, &c.	1124	3·521	Arable.
1075	2·509	Rough pasture.	1125	·160	Wood.
1076	2·701	Arable.	1126	·751	Public road.
1077	2·748	Rough pasture.	1127	1·235	Wood.
1078	·397	Arable.	1128	8·824	Arable, houses, &c.
1079	9·426	Rough pasture.	1129	1·964	Arable.
1080	·186	House, gardens, &c.	1130	5·134	Arable.
1081	7·422	Rough pasture, &c.	1131	6·536	Arable, &c.
1082	5·603	Rough pasture, &c.	1132	·382	House, garden, &c.
1083	12·546	Arable.	1133	·891	Wood.
1084	1·277	Rough pasture.	1134	7·526	Arable, &c.
1085	1·453	Arable.	1135	·302	House, garden, &c.
1086	4·768	Arable.	1136	7·741	Arable.
1087	57·802	Rough pasture, &c.	1137	2·080	Wood, &c.
1088	72·341	Rough pasture.	1138	·483	Arable.
1089	17·120	Rough pasture.	1139	·229	Public road.
1090	9·349	Arable.	1140	2·577	Arable.
1091	14·945	Arable, &c.	1141	8·358	Arable.
1092	30·993	Arable.	1142	3·254	Railway.
1093	·658	Farmsteading, &c.	1143	13·214	Arable.
1094	10·762	Rough pasture.	1144	34·346	Arable.
1095	386·455	Wood.	1145	24·113	Arable.
1096	2·505	Houses and ornamental ground.	1146	24·702	Arable.
			1147	1·545	Public road.
1097	3·053	Arable.	1148	36·261	Arable.
1098	3·098	Houses and ornamental ground.	1149	21·717	Arable.
			1150	22·670	Arable.
1099	·329	Water.	1151	2·109	Public road.
1100	·513	Wood.	1152	2·373	Farmsteading, &c.
1101	·500	Arable.	1153	·148	Houses and yards.
1102	10·896	Arable, &c.	1154	5·128	Arable.
1103	·492	Arable.	1155	25·478	Arable, &c.
1104	3·189	Rough pasture.	1156	·348	Marsh.

No. on Plan.	Area in Acres.	Remarks.	No. on Plan.	Area in Acres.	Remarks.
1157	·937	Farmsteading.	1205	·232	Houses, garden, &c.
1158	90·172	Arable.	1206	32·663	Arable, roads, &c.
1159	·991	Wood.	1207	·532	Houses, garden, &c.
1160	10·994	Arable.	1208	1·570	Arable.
1161	·653	Wood.	1209	7·692	Arable.
1162	2·180	Wood.	1210	3·359	Arable.
1163	5·335	Wood, &c.	1211	3·247	Moss.
1164	19·484	Arable.	1212	7·576	Arable, &c.
1165	·125	Wood.	1213	3·754	Arable.
1166	14·747	Arable.	1214	20·187	Arable, roads, &c.
1167	2·167	Private road.	1215	·382	Houses, garden, &c.
1168	34·642	Arable.	1216	·253	Houses, garden, &c.
1169	2·545	Public road.	1217	3·539	Arable.
1170	5·650	Marsh.	1218	1·680	Wood, furze, &c.
1171	35·453	Arable.	1219	·687	Farmsteading, &c.
1172	14·499	Arable, &c.	1220	·584	Private road.
1173	21·435	Arable and road.	1221	61·002	Arable and roads.
1174	14·123	Arable.	1222	38·883	Arable and road.
1175	23·194	Arable and rough pasture.	1223	9·852	Arable.
			1224	36·658	Arable.
1176	3·546	Wood.	1225	23·311	Arable.
1177	·542	Furze.	1226	11·391	Arable.
1178	17·041	Arable, &c.	1227	10·092	Arable.
1179	18·154	Arable and roads.	1228	17·840	Arable.
1180	·869	Marsh.	1229	2·666	Rough pasture.
1181	6·537	Arable.	1230	·383	Houses, gardens, &c.
1182	65·584	Arable and roads.	1231	62·996	Arable, houses, &c.
1183	1·913	Farmsteading.	1232	·881	Houses, garden, &c.
1184	4·723	Arable.	1233	·521	Furze.
1185	32·829	Arable and roads.	1234	50·343	Arable, &c.
1186	4·769	Arable.	1235	69·537	Arable.
1187	8·916	Arable.	1236	27·268	Arable.
1188	46·538	Arable.	1237	·146	Mill dam.
1189	·173	House, garden, &c.	1238	·585	Farmsteading, &c.
1190	43·984	Arable.	1239	15·023	Arable.
1191	15·420	Wood.	1240	10·058	Arable, houses, &c.
1192	4·867	Public road.	1241	6·396	Arable.
1193	1·858	Furze.	1242	6·682	Arable.
1193a	·855	Public road.	1243	·433	Farmsteading.
1194	62·524	Arable, roads, &c.	1244	9·518	Arable.
1195	·262	Houses and garden.	1245	5·748	Arable.
1196	·298	Houses and garden.	1246	5·525	Arable.
1197	·791	Public road.	1247	4·711	Public road.
1198	28·995	Arable, &c.	1248	11·865	Arable.
1198a	·156	Houses and garden.	1249	11·557	Arable and house.
1199	·376	Rough pasture and house.	1250	11·746	Arable.
			1251	25·000	Arable.
1200	21·915	Arable, &c.	1252	2·719	Rough pasture, &c.
1201	26·783	Arable, house, &c.	1253	·315	Mill dam.
1202	·728	House, garden, &c.	1254	·976	Farmsteading.
1203	10·462	Arable and road.	1255	3·069	Arable.
1204	12·082	Arable.	1256	11·196	Arable, &c.

No. on Plan.	Area in Acres.	Remarks.	No. on Plan.	Area in Acres.	Remarks.
1257	16·591	Arable.	1304	15·171	Arable and roads.
1258	26·208	Arable.	1305	·408	Houses, garden, &c.
1259	10·671	Arable.	1306	35·028	Arable, rough pasture, &c.
1260	10·002	Arable.			
1261	9·098	Arable, &c.	1307	·306	Public road.
1262	7·275	Rough pasture.	1308	·278	Houses, garden, &c.
1263	8·854	Arable.	1309	7·181	Arable.
1263a	·135	Houses, garden, &c.	1310	1·372	Arable, house, garden, &c.
1264	7·708	Arable.			
1265	1·279	Farmsteading, &c.	1311	30·951	Arable.
1266	·696	Arable.	1312	·759	Furze.
1267	3·570	Arable.	1313	·323	Mill dam.
1268	9·179	Arable.	1314	1·184	Stackyard.
1269	1·562	Furze.	1315	·862	Farmsteading, &c.
1270	20·982	Arable.	1316	146·919	Arable.
1271	5·601	Arable.	1317	10·654	Arable.
1272	4·007	Arable.	1318	·196	House, garden, &c.
1273	·218	Houses, garden, &c.	1319	·518	Houses, garden, &c.
1274	·240	Houses, &c.	1320	20·189	Arable, roads, &c.
1275	11·418	Arable, &c.	1321	1·549	Public road.
1275a	·213	Houses, garden, &c.	1322	27·441	Arable, roads, &c.
1276	7·535	Arable.	1323	·302	Farmsteading.
1277	28·298	Arable, &c.	1324	2·636	Public road.
1278	46·805	Arable and rough pasture.	1325	11·461	Arable, garden, &c.
			1326	22·484	Arable and rough pasture.
1279	20·985	Arable and rough pasture.	1327	12·939	Arable and rough pasture.
1280	·531	Public road.			
1281	33·531	Arable.	1328	43·884	Arable and rough pasture.
1282	3·293	Rough pasture.			
1283	3·444	Arable.	1329	·594	Furze.
1284	·255	Houses, &c.	1330	·689	Public road.
1285	·170	Houses, &c.	1331	·513	Rough pasture.
1286	9·655	Arable.	1332	2·219	Arable.
1287	14·122	Arable.	1333	32·604	Arable.
1288	3·317	Rough pasture and furze.	1334	29·440	Arable.
			1335	·811	Farmsteading.
1289	·368	Public road.	1336	·640	Arable.
1290	·381	Farmsteading.	1337	5·506	Arable.
1291	3·170	Arable.	1338	·167	Houses, garden, &c.
1292	2·715	Public road.	1339	·550	Farmsteading.
1293	14·440	Arable.	1340	10·881	Arable.
1294	·331	House, garden, &c.	1341	3·827	Arable.
1295	·190	Houses, garden, &c.	1342	·639	Farmsteading, &c.
1296	19·868	Arable, roads, &c.	1343	·424	House, garden, &c.
1297	·234	Houses, garden, &c.	1344	5·757	Arable.
1298	20·639	Arable.	1345	27·082	Arable, rough pasture, &c.
1299	17·214	Arable.			
1300	5·385	Arable.	1346	17·667	Arable.
1301	·322	Farmsteading, &c.	1347	4·947	Arable.
1302	38·484	Arable.	1348	5·210	Rough pasture, &c.
1303	10·308	Arable.	1349	26·236	Marsh.

No. on Plan.	Area in Acres.	Remarks.	No. on Plan.	Area in Acres.	Remarks.
1350	13·865	Rough pasture, &c.	1396	44·410	Arable.
1351	18·164	Arable and rough pasture.	1397	5·501	Public road.
			1398	1·734	Public road.
1352	·485	Houses, garden, &c.	1399	69·743	Arable.
1353	65·509	Arable, rough pasture, &c.	1400	32·262	Arable, &c.
			1401	19·327	Arable.
1354	25·428	Arable.	1402	·612	Houses, garden, &c.
1355	·119	Houses and yard.	1403	66·603	Arable.
1356	8·593	Arable.	1404	22·480	Arable.
1357	·138	House, garden, &c.	1405	20·992	Arable, rough pasture, &c.
1358	16·850	Arable, rough pasture, &c.			
			1406	4·100	Arable.
1359	3·180	Arable, rough pasture, &c.	1407	1·138	Arable.
			1408	3·015	Farmsteading, &c.
1360	2·796	Arable.	1409	36·966	Arable.
1360a	·361	Houses, garden, &c.	1410	2·509	Public road.
1361	·892	Arable.	1411	15·274	Arable.
1362	28·005	Arable.	1412	1·760	Rough pasture.
1363	1·701	Furze, &c.	1413	8·778	Rough pasture.
1364	·168	Houses, gardens, &c.	1414	7·708	Arable.
1365	6·713	Arable.	1415	·250	Farmsteading.
1366	·389	Furze.	1416	7·692	Arable and garden.
1367	·761	Farmsteading, &c.	1417	4·329	Rough pasture, &c.
1368	·235	Houses, garden, &c.	1418	1·042	Rough pasture.
1369	71·052	Arable, roads, &c.	1419	2·113	Marsh.
1370	13·927	Arable.	1420	·224	Public road.
1371	16·733	Arable.	1421	14·613	Arable.
1372	·323	Farmsteading, &c.	1422	5·952	Arable, house, &c.
1373	5·408	Arable.	1423	5·942	Arable.
1374	·160	House, garden, &c.	1424	·211	Houses, garden, &c.
1375	31·947	Arable.	1425	2·131	Arable.
1376	2·166	Public road.	1426	4·449	Public road.
1377	2·686	Arable.	1427	·419	Houses, garden, &c.
1378	63·515	Arable, &c.	1428	·779	Loch.
1379	3·910	Arable.	1429	3·475	Arable.
1380	·406	Farmsteading, &c.	1429a	·170	Houses, gardens, &c.
1381	3·553	Arable.	1430	9·085	Arable.
1382	·698	Rough pasture and furze.	1431	2·841	Rough pasture.
			1432	8·280	Arable.
1383	·864	Arable.	1433	·473	Houses, garden, &c.
1384	·581	Farmsteading.	1434	4·373	Arable.
1385	15·973	Arable.	1435	5·355	Arable.
1386	58·608	Arable.	1436	1·113	Arable.
1387	2·522	Farmsteading, &c.	1437	6·015	Arable.
1388	·228	Mill dam.	1438	4·682	Rough pasture, &c.
1389	27·122	Arable.	1439	1·215	Arable.
1390	22·822	Arable.	1440	·382	Houses, yards, &c.
1391	9·317	Arable.	1441	·603	Arable.
1392	46·333	Arable.	1442	14·145	Arable, &c.
1393	15·078	Arable.	1443	·816	Rough pasture.
1394	1·790	Arable, &c.	1444	11·904	Arable.
1395	1·553	Farmsteading, &c.	1445	·420	Houses, &c.

No. on Plan.	Area in Acres.	Remarks.
1446	·893	Arable.
1447	4·059	Rough pasture.
1448	2·203	Arable.
1449	1·719	Rough pasture.
1450	15·316	Arable.
1450a	·188	Houses and yard.
1451	·408	Rough pasture.
1452	377·693	Rough pasture, roads, &c.
1453	2·033	Arable.
1454	·510	Farmsteading, &c.
1455	1·501	Arable.
1456	19·665	Arable.
1457	1·058	Public road.
1458	6·454	Arable.
1459	3·461	Arable.
1460	·136	Houses, garden, &c.
1461	4·018	Arable, rough pasture, &c.
1462	·784	Arable, houses, &c.
1463	·550	Rough pasture.
1464	1·243	Arable, house, &c.
1465	1·203	Arable, house, &c.
1466	·732	Arable.
1467	·228	Houses, garden, &c.
1468	1·024	Arable.
1469	61·313	Rough pasture.
1470	3·138	Arable.
1471	1·084	Houses, garden, &c.
1472	13·505	Arable.
1473	1·004	Rough pasture.
1474	4·500	Arable.
1475	·757	Arable.
1476	38·918	Rough pasture, wood, &c.
1477	1·225	Houses, yards, &c.
1478	48·919	Arable.
1479	·826	Rough pasture.
1480	20·263	Rough pasture.
1481	2·447	Rough pasture.
1482	·476	Rough pasture.
1483	24·258	Arable.
1484	·577	Farmsteading, &c.
1485	10·089	Arable, &c.
1486	·195	Mill dam.
1487	·130	Public road.
1488	1·397	Arable.
1489	20·275	Arable.
1490	4·316	Arable.
1491	13·768	Arable.
1492	1·098	Arable.
1493	·493	Houses, garden, &c.
1494	·300	Houses, garden, &c.
1495	59·683	Arable, roads, &c.
1496	·535	Wood.
1497	1·420	Public road.
1498	32·010	Arable.
1499	·821	Wood.
1500	39·718	Arable.
1501	·825	Wood.
1502	1·584	Public road.
1503	17·799	Arable.
1504	·409	Wood.
1505	23·871	Arable.
1506	27·560	Arable.
1507	33·458	Arable.
1508	2·082	Farmsteading.
1509	·150	Mill dam.
1510	18·920	Arable.
1511	18·507	Arable.
1512	3·458	Arable.
1513	·252	Mill dam.
1514	1·782	Farmsteading.
1515	·444	Arable, garden, &c.
1516	14·653	Arable.
1517	39·514	Arable.
1518	7·473	Arable.
1519	36·840	Arable.
1520	·155	Mill dam.
1521	1·602	Farmsteading.
1522	·487	House, garden, &c.
1523	4·071	Arable and garden.
1524	3·847	Arable.
1525	3·193	Arable.
1526	·138	Houses, garden, &c.
1527	1·485	Arable.
1528	1·360	Arable.
1529	2·719	Arable.
1530	2·917	Wood.
1531	247	Houses, garden, &c.
1532	9·981	Arable.
1533	1·517	Wood.
1534	10·612	Arable.
1535	11·077	Arable.
1536	22·549	Arable.
1537	2·766	Arable.
1538	23·851	Arable.
1539	·766	Private road.
1540	20·068	Arable.
1541	42·475	Arable.
1542	27·882	Arable.
1543	15·392	Arable.
1544	10·779	Arable.
1545	81·582	Arable.

No. on Plan.	Area in Acres.	Remarks.	No. on Plan.	Area in Acres.	Remarks.
1546	7·782	Arable.	1594	20·913	Arable.
1547	32·372	Arable.	1595	5·195	Arable, stream, &c.
1548	·978	Wood.	1596	1·144	Arable and stream.
1549	1·762	Arable.	1597	·792	Public road.
1550	1·952	Wood.	1598	30·603	Arable, streams, &c.
1551	10·148	Arable.	1599	38·855	Arable.
1552	4·409	Wood and road.	1600	·815	Arable.
1553	·978	Private road.	1601	1·482	Public road.
1554	13·460	Arable.	1602	·743	Houses, gardens, &c.
1555	50·432	Arable.	1603	2·252	Arable.
1556	22·262	Arable.	1604	1·452	Stackyard.
1557	20·792	Arable.	1605	2·370	Farmsteading.
1558	26·798	Arable.	1606	·375	Mill dam.
1559	2·107	Farmsteading, &c.	1607	24·506	Arable.
1560	·290	Mill dam.	1608	16·182	Arable.
1561	·342	Private road.	1609	·963	Private road.
1562	110·328	Arable, &c.	1610	28·476	Arable.
1563	2·275	Arable.	1611	·477	Rough pasture.
1564	·631	Farmsteading.	1612	1·625	Rough pasture, &c.
1565	6·480	Arable.	1613	62·748	Arable, &c.
1566	14·293	Arable.	1614	27·734	Arable, rough pasture, &c.
1567	11·422	Arable.			
1568	1·078	Arable.	1615	·879	Furze.
1569	5·338	Arable.	1616	·284	Rough pasture, house, &c.
1570	10·391	Arable.			
1571	12·693	Public road.	1617	·159	House, &c.
1572	·233	House, garden, &c.	1618	3·604	Arable.
1573	12·509	Arable.	1619	29·392	Arable.
1574	13·303	Arable.	1620	·673	Farmsteading, &c.
1574a	·939	House, gardens, &c.	1621	31·676	Arable and rough pasture.
1575	22·670	Arable.			
1576	13·321	Arable.	1622	19·904	Arable and road.
1577	1·221	Furze, &c.	1623	21·856	Arable and rough pasture.
1578	29·326	Arable			
1579	2·118	Public road.	1624	40·429	Arable.
1580	1·299	Wood.	1625	3·706	Arable.
1581	9·780	Arable.	1626	·180	House, garden, &c.
1581a	·202	House, garden, &c.	1627	5·197	Arable.
1582	1·619	Public road.	1628	4·713	Arable.
1583	50·228	Arable.	1629	·339	Public road.
1584	24·946	Arable.	1630	11·450	Arable.
1585	·287	Farmsteading, &c.	1631	12·995	Arable.
1586	25·715	Arable.	1632	13·463	Arable.
1587	20·129	Arable and furze.	1633	13·159	Arable.
1588	·760	Mill dam.	1634	·270	Mill dam.
1589	8·565	Arable.	1635	3·092	Farmsteading, gardens, &c.
1590	·563	Houses, garden, &c.			
1591	3·182	Farmsteading, &c.	1636	23·373	Arable.
1592	30·302	Arable.	1637	24·344	Arable, marsh, and furze.
1592a	1·197	Rough pasture and stream (part of).	1638	2·553	Public road.
1593	24·592	Arable.	1639	20·156	Arable.

No. on Plan.	Area in Acres.	Remarks.	No. on Plan.	Area in Acres.	Remarks.
1640	2·462	Wood, furze, &c.	1647	5·608	Arable.
1641	·577	Arable.	1648	27·371	Arable.
1642	9·699	Arable.		122·619	Town of Macduff.
1643	19·066	Arable.		17293·270	
1644	9·032	Arable.			
1645	4·230	Arable.			
1646	1·113	Houses, gardens, &c.			

RECAPITULATION.

16815·049	Land.
209·101	Public roads.
17·006	Railways.
11·026	Water.
241·088	Foreshore.
17293·270	Total area of the Parish of Gamrie, in the County of Banff.
426·500	Area of that part of the Parish within the Royalty Boundary.
474·780	Area of that part of the Parish within the Parliamentary Boundary.

INDEX TO PLACES

IN THE

PARISH OF GAMRIE.

COUNTY OF BANFF.

Name of Place.	No. of Sheet. 6-inch scale.	No. of Sheet. 25·344 in. scale.
Afforsk - -	V.	16
Arnbog - -	VI.	13
Archie's Cap -	V.	9
Auchendennaty -	XII.	2
Avaulds - -	XI.	7
Backhill of Bruntyards - -	"	6
Backhill of Clenterty - -	V.	16
Backhill of Pitgair	XI.	4
Balgreen - -	"	11
Ball Rock -	V.	12
Bauff Bay -	"	9
Bankhead - -	XI.	4
Barn Hill -	V.	9
Bauds - -	"	13
Bay of Cullen -	"	10
Bell House -	VI.	6
Bennidusty Bay -	V.	10
Berry Muir -	"	9
Birkenbauds -	XI.	2
Birnies Curricks -	V.	11
Blackcairn -	"	"
Black Chest -	VI.	2
Black Craig -	"	12
Black Craig -	"	5
Black Hillocks -	V.	10
Blackhillocks -	VI.	"
Black Shank -	V.	9
Black Stones -	VI.	5
Bloodymyre -	V.	14
Bloody Pits -	"	12
Blythe Hillock -	"	15
Boghead - -	"	14
Bog of Minnonie -	XI.	4
Boggs of Melrose -	V.	15
Bogwell - -	V.	10
Bonnyton - -	"	14
Bowie Bate -	"	11
Bowman's Hole -	VI.	1
Braco Den -	"	9
Bracoden - -	"	"
Bracoden Bridge -	"	"
Braeheads -	V.	"
Brae of Scarlet -	"	"
Braeside - -	"	"
Braeside Rocks -	"	"
Braids of Ness -	"	"
Bridgend -	VI.	13
Bridge of Bo -	XI.	8
Bridge of Cushnie	V.	16
Bridge of Fortrie -	XI.	10
Bridge of Headitown	"	8
Bridge of Logie -	XII.	5
Bridge of Mountbletton - -	XI.	"
Bridge of Pishingyards - -	VI.	13
Broomybrae Wood	"	6
Brown Hill - -	"	2
Bruntyards - -	XI.	6
Burn Mouth -	VI.	2
Burnmouth Shore -	"	"
Burn of Auchendennaty - -	XII.	"
Burn of Bruntyards	XI.	6, 7
Burn of Cairuandrew - -	"	7
Burn of Cullen -	V.	10
Burn of Cushnie -	VI.	13
Burn of Fortrie -	XI.	10
Burn of Logie -	XII.	5
Burn of Melrose -	V.	11

Name of Place.	No. of Sheet. 6-inch scale.	No. of Sheet. 25·344 in. scale.
Burn of Minnonie	XI.	8
Burn of Mountbletton - -	"	5, 6
Burn of Myrehouse	V.	13
Burn of Pitgair -	XI.	8
Burnside - -	V.	14
Burnside of Mountbletton - -	XI.	5
Cairnandrew -	"	7
Cairnboo - -	"	3
Cairn Lee - -	V.	15
Camp (remains of)	"	10
Castle Hill -	VI.	9
Castle of Findon -	"	"
Castle Point -	"	6
Castle (site of) -	"	"
Cathill - -	"	13
Canker's Knowe -	V.	9
Chapel Hillock -	"	"
Church - -	VI.	13
Church (quoad sacra) - -	V.	9
Church Brae -	"	"
Cleaved Head -	"	10
Cleehden - -	"	11
Clenterty - -	XI.	4
Coastguard Station	VI.	9
Collie Head -	"	1
Collie Rocks -	V.	9
Comfort Law -	XI.	1
Cornhill - -	V.	10
Cotton Hill - -	"	"
Cowper's Craig -	VI.	6
Craigandargity -	"	9
Craig Fauld -	V.	"
Craigie Haugh -	XI.	11
Crihie Burn -	"	7
Croft of Bruntyards	"	6
Croft of Cushnie -	XII.	1
Croft of Knowhead	VI.	9
Crofts of Fortrie -	XI.	7
Crofts of Pitgair -	"	3
Crofts of Silverford	V.	16
Cross-slacks -	VI.	13
Crovie - -	"	5
Crovie Den -	"	"
Crovie Farm -	"	"
Crovie Head -	"	"
Crowhillock -	XI.	7

Name of Place.	No. of Sheet. 6-inch scale.	No. of Sheet. 25·344 in. scale.
Cullykhan - -	VI.	6
Cullykhan Bay -	"	"
Cullykhan Shore -	"	"
Cushnie - -	"	13
Danish Camp (remains of) -	V.	12
Dark Dungeon -	VI.	5
Darshill of Draidland - -	V.	16
Den of Afforsk -	"	"
Den of Findon -	VI.	13
Den of Muck -	XII.	2
Devil'sDiningRoom	VI.	6
Devil's Peatstack -	V.	10
Dey Hill - -	"	9
Dillyminnen -	"	10
Doocot Den -	"	16
Downie Bay -	VI.	6
Downie Shore -	"	"
Drooping Craig -	V.	10
Dubford - -	VI.	13
Dubston - -	"	6
Easter Cushnie -	"	13
Easter Headitown	V.	15
Easter Jackstown -	XI.	3
Easter Melrose -	V.	15
Easter Minnonie -	XI.	8
Easter Mountbletton	"	2
Easter Silverford -	V.	12
Easter Whitehill -	"	"
Fairs Cottage -	"	13
Ferniebrae - -	VI.	9
Findon - -	"	"
Fishing Station -	V.	11
Forebank Loch -	XII.	1
Fortrie - -	XI.	6
Fosse (remains of)	VI.	9
Free Church -	V.	"
Free Church -	VI.	13
Free Church Manse	V.	9
Free Church School	"	"
Gamrie Bay -	VI.	5
Garden - -	"	9
Gardenstown -	"	"
Gelly Burn -	V.	13
Gellyhill - -	"	"
Gelly Mill -	"	"

Name of Place.	No. of Sheet. 6-inch scale.	No. of Sheet. 25·344 in. scale.
Gilla Head -	V.	9
Glens of Troup -	XII.	2
Goukstanes - -	V.	13
Grammen Den -	"	9
Great North of Scotland Railway, Banff, Macduff, and Turriff Branch - -	"	14
Green Currick -	"	9
Green Hills -	"	"
Greenley - -	VI.	6
Greenmire -	XII.	1
Green Saddle -	V.	12
Green Side - -	"	"
Greenskairs -	"	16
Grip of Twinely -	"	11
Guidy Den - -	"	16
Guidyden of Draidland - -	"	"
Haddoleys - -	VI.	14
Halfway House -	V.	9
Ha'hill - -	XI.	4
Hare's Nose -	VI.	2
Harper Hill -	"	13
Harper Howe -	"	"
Hawk Den -	"	9
Headitown -	V.	14
Headitown of Pitgair - -	XI.	8
Head of Garness -	V.	11
Hell's Lum -	VI.	6
Hillhead of Draidland - -	V.	16
Hillhead of Logie -	XII.	1
Hill of Cairnlee -	V.	15
Hill of Clenterty -	XI.	4
Hill of Down -	V.	9
Hill of Draidland -	"	16
Hill of Findon -	VI.	9
Hill of Greenskairs	V.	16
Hill of Logie -	XII.	1
Hill of Troup -	"	2
Hill of Troup Crofts	VI.	13
Hill of Sauchenbush - -	XI.	3
Hillside - -	V.	15
Hillton of Logie -	XII.	1
Hoglands - -	V.	14
Howe of Tarlair -	V.	9
Howetts Home -	"	"
Hungryhills -	XI.	3
Ignet Castle -	VI.	2
Ignet Craig - -	"	"
Jacobshall - -	"	6
Jacobshall Burn -	"	"
Kamered Bank -	V.	11
Kirk Burn -	"	12
Kirk Den - -	VI.	9
Kirkhill - -	V.	12
Knowhead - -	VI.	9
Ladder Creek -	"	2
Law Hill - -	V.	9
Law Hill - -	"	11
Law Hill - -	VI.	5
Law of Balgreen -	XI.	11
Law of Down -	V.	9
Law of Goukstanes	"	"
Law of Melrose -	"	11
Lightnot - -	VI.	9
Lightnot Den -	"	"
Lintonspring -	"	14
Lion's Head -	"	6
Little Bloodymyre	V.	14
Little Cairnandrew	XI.	3
Little Cushnie -	"	4
Littlehill - -	"	"
Littlemoss - -	"	"
Little Wood -	VI.	14
Logie - - -	XII.	1
Longlands - -	VI.	13
Longman Cairn -	XI.	2
Lorgman Hill -	"	"
Longmanhill -	V.	14
Macduff - -	"	9
Macduff Station -	"	13
Mains of Draidland	XI.	4
Mains of Cullen on site of Castle of Cullen of Buchan	V.	14
Mains of Melrose -	"	11
Manse - - -	"	13
Manse - -	VI.	"
Mauve Craig -	V.	10

Name of Place.	No. of Sheet. 6-inch scale.	No. of Sheet. 25·344 in. scale.
Maw Craigs -	VI.	5
Meran Licks -	V.	12
Mercurry Heugh -	VI.	2
Mid Darfash -	"	13
Middleton - -	"	10
Middletonhill -	"	"
Millhow - -	V.	15
Mill of Cullen -	"	10
Mill of Melrose -	"	"
Mill of Minnonie -	XI.	8
Mill of Pitgair -	"	11
Mink Hill - -	VI.	5
Mink Howe -	"	"
Minnonie - -	XI.	8
Moray Firth -	V.	12
More Bog - -	XI.	6
More Bridge -	"	"
More Head -	V.	12
Moss of Mountbletton - -	XI.	1
Mountbletton -	"	2
Mountbletton Cottage - -	"	1
Mull Cleave -	V.	10
Mussel Craig -	"	9
Needle's Eye -	"	"
Needle's Eye -	VI.	6
Nether Bauds -	V.	14
Nethermill Bridge	VI.	6
Nether Stair -	"	2
Newtack - -	XI.	4
Newtown - -	V.	9
Newton of Melrose	"	15
North Darfash -	VI.	13
Northfield - -	"	6
Northfield Crofts -	"	"
Northfield Law -	"	"
Old Haven -	V.	10
Oldtown - -	"	11
Outscat - -	XI.	2
Outer Widden Craig	V.	9
Overton of Whitehill - - -	"	12
Pains Den -	VI.	10
Palace - -	XII.	1
Pathy Hill -	V.	9
Paulsward -	VI.	13
Pecking Craig -	V.	12
Peel Haugh -	XI.	8
Pennystone Hillock	VI.	9
Pishlinn Burn -	"	"
Pitgair - -	XI.	4
Pole Hill - -	VI.	2
Powie Point -	"	9
Powiesden Cottage	"	"
Powies Den -	"	"
Pow Mell - -	"	"
Protston - -	"	10
Protstonhill -	"	9, 10
Raffanshaugh -	XII.	1
Ravels Den -	VI.	6
Rivchill - -	V.	9
Roughward - -	VI.	"
Sauchenbush -	XI.	3
Scarth Craig -	V.	10
School - -	"	14
School - -	VI.	9
School - -	"	10
School - -	"	13
School - -	XI.	8
School - -	V.	9
Scurrs of Greenside	"	11
Seatown - -	"	9
Seatown - -	VI.	"
Seatown Croft -	V.	10
Shepherd's Den -	VI.	14
Ship Curriek -	V.	9
Silverford Bridge -	"	11
Silver Hillock -	XI.	8
Silverhillocks -	V.	10
Skiddy Castle -	VI.	5
Skiddy Craig -	"	1
Smithy Den -	XI.	4
Smithytown -	"	"
Snow Craig -	V.	12
Snub - - -	XII.	2
Snub Point - -	"	"
Snub Wood -	"	"
South Cushnie -	"	1
South Darfash -	VI.	13
Standing Loch -	XII.	1
Standingloch Crofts	"	"
Stendreach - -	V.	10
St. John's Church (in ruins) -	"	12

Name of Place.	No. of Sheet. 6-inch scale.	No. of Sheet. 25·344 in. scale.
St. John's Stone -	V.	12
St. John's Well -	VI.	9
Stocked Head -	V.	11
Stonehouse -	VI.	5
Stonewell - -	,,	9
Stripe of Tarlair -	V.	,,
Sunny Brae -	VI.	14
Tarry Craig -	V.	9
The Binks -	,,	10
The Braes -	VI.	9
The Buck - -	V.	10
The Cleives -	VI.	6
The Couters -	V.	12
The Coves - -	VI.	6
The Floors -	V.	9
The Gammels -	,,	12
The Kame - -	,,	16
The Law - -	VI.	5
The Lip - -	V.	9
The Powetts -	,,	,,
The Rinn - -	VI.	,,
The Sclates -	V.	,,
The Scurr - -	,,	,,
The Snook - -	VI.	,,
Thirlet Point -	,,	2
Toddle Den -	V.	16
Top Castle - -	,,	10
Tore Burn - -	VI.	14
Torehead - -	,,	10
Torehead Burn -	,,	14
Tore of Troup -	,,	,,
Tore of Troup Cottage - -	,,	,,
Tre Moots - -	V.	9
Troup Burn -	VI.	6
Troup Head -	,,	2
Trouphill - -	,,	10
Troup House -	,,	6
U. P. Church -	,,	9
U. P. Manse -	,,	,,
Uppermill - -	,,	10
Wallace's Castle (remains of) -	XI.	4
Wanford Burn -	VI.	14
Wanford Slack -	XI.	4
Wards of Afforsk -	V.	16
Well of Tarlair -	,,	9
Wester Cushnie -	XI.	4
Wester Greenskairs	V.	16
Wester Jackstown	XI.	3
Wester Silverford	V.	15
Westertown of Knowhead -	VI.	9
Westertown of Northfield -	,,	6
Wester Whitehill -	V.	12
White Hill - -	VI.	14
White Snub -	,,	9
Whitestones -	V.	14
Widden Craig -	,,	9
William's Castle -	,,	10
Wind Hill - -	VI.	5
Wood of Bauds -	XI.	1

LONDON:
Printed by George E. Eyre and William Spottiswoode
Printers to the Queen's most Excellent Majesty.
For Her Majesty's Stationery Office.

ORDNANCE SURVEY OF SCOTLAND.

BOOK OF REFERENCE TO THE PLAN

OF THE

PARISH OF GARGUNNOCK,

IN THE

COUNTY OF STIRLING,

CONTAINING 9913·814 ACRES.

COLONEL SIR HENRY JAMES, R.E., F.R.S., F.G.S., &c.

SUPERINTENDENT OF THE ORDNANCE SURVEY

PRINTED AT THE ORDNANCE SURVEY OFFICE, SOUTHAMPTON.

1862.

Price One Shilling and Sixpence.

Where a change occurs in the boundaries, the symbol [o—o] is used to shew the part at which the change takes place.

EXPLANATORY REMARKS.

The Scale of the Parish Plans is the 1-2500th of the actual length on the ground, and is equal to 25·344 inches to a mile, which is very approximately equal to one square inch to one acre, the square of 1·0018 inch being equal to one acre.

The length of each sheet is 1½ miles, and the width 1 mile, the area of each sheet is therefore 960 acres.

Each enclosure has a reference number to the area which is given in this Book.

The Braces (*f*) on the plans are to indicate that the spaces so braced are included under the same reference number.

The Altitudes in feet above the Mean Level of the Sea are written thus—31·4.

The Scale of the Plans of the County is 6 inches to a mile, and each sheet contains the same area as 16 sheets of the Parish Plans. There is therefore a double reference number to each sheet, as VI. 9., the Roman Numerals referring to the County Plans, the Arabic Figures to the Parish Plans.

The following are the characters employed on the Ordnance Plans on the Scales of 1-2500, and 6 inches to a mile:—

County Names	C	Hundreds or Wards	W
Parishes	P	Townships	*T*
Extra Parochial	E	Division of Townships	*T*

Antiquities ..... ROMAN / Druidical or Saxon / Norman or Subsequent

The descriptions of the boundaries are shewn by the following initials:—

Centre of Stream	*C. S.*	Centre of Fence	*C. F.*
Centre of Road	*C. R.*	Top of Cop	*T. C.*
Side of Stream or Drain	*S. S.* or *S. D.*	Centre of Wall	*C. W.*
Root of Hedge	*R. H.*	Defaced	*Def.*
Face of Wall	*F. W.*	Track of Stream	*T. S.*

Undefined ..... *Und.*

Where a change occurs in the boundaries, the symbol [o—o] is used to shew the part at which the change takes place.

TABLE

FOR CONVERTING DECIMAL PARTS OF AN ACRE INTO ROODS AND PERCHES.

Perches.	0 Rood.	1 Rood.	2 Roods.	3 Roods.
0	0·000	0·250	0·500	0·750
1	0·006	0·256	0·506	0·756
2	0·012	0·262	0·512	0·762
3	0·019	0·269	0·519	0·769
4	0·025	0·275	0·525	0·775
5	0·031	0·281	0·531	0·781
6	0·037	0·287	0·537	0·787
7	0·044	0·294	0·544	0·794
8	0·050	0·300	0·550	0·800
9	0·056	0·306	0·556	0·806
10	0·062	0·312	0·562	0·812
11	0·069	0·319	0·569	0·819
12	0·075	0·325	0·575	0·825
13	0·081	0·331	0·581	0·831
14	0·087	0·337	0·587	0·837
15	0·094	0·344	0·594	0·844
16	0·100	0·350	0·600	0·850
17	0·106	0·356	0·606	0·856
18	0·112	0·362	0·612	0·862
19	0·119	0·369	0·619	0·869
20	0·125	0·375	0·625	0·875
21	0·131	0·381	0·631	0·881
22	0·137	0·387	0·637	0·887
23	0·144	0·394	0·644	0·894
24	0·150	0·400	0·650	0·900
25	0·156	0·406	0·656	0·906
26	0·162	0·412	0·662	0·912
27	0·169	0·419	0·669	0·919
28	0·175	0·425	0·675	0·925
29	0·181	0·431	0·681	0·931
30	0·187	0·437	0·687	0·937
31	0·194	0·444	0·694	0·944
32	0·200	0·450	0·700	0·950
33	0·206	0·456	0·706	0·956
34	0·212	0·462	0·712	0·962
35	0·219	0·469	0·719	0·969
36	0·225	0·475	0·725	0·975
37	0·231	0·481	0·731	0·981
38	0·237	0·487	0·737	0·987
39	0·244	0·494	0·744	0·994
40	0·250	0·500	0·750	1·000

N.B.—To convert Decimal Fractions of an Acre into Roods and Perches, multiply the decimal first by 4 and then by 40, preserving the same number of decimals in the product.

Example 1.

```
                633·357 Acres.
                      4
               ---------
                  1·428
A.  R.  P.           40
633 1  17 ..... 17·120
```

Example 2.

```
                527·013 Acres.
                      4
               ---------
                   ·052
A.  R.  P.           40
527 0  2 ..... 2·080
```

PARISH OF GARGUNNOCK,

IN THE

COUNTY OF STIRLING.

No. of Sheet.	No. on Plan.	Area in Acres.	Description.
IX. 10.	1	13·475	Arable & rough pasture.
,,	2	·577	Arable, Culmore Cottage, & garden
,,	3	·123	Garden.
,,	4	16·523	Arable & rough pasture.
,,	5	14·870	Arable, rough pasture, & road.
,,	6	·660	Wester Culmore, houses, yard, &c.
,,	7	18·078	Arable & rough pasture.
,,	8	·348	Occupation road.
,,	9	12·800	Arable.
,,	10	14·997	Arable & rough pasture.
,,	11	1·536	Occupation road.
,,	12	15·880	Arable.
,,	13	14·832	Arable.
,,	14	·356	Wood.
,,	15	38·960	Arable.
,,	16	59·373	Arable & rough pasture.
,,	17	·844	Arable & road.
,,	18	·456	Easter Culmore, houses, yard, &c
,,	19	·536	Arable.
,,	20	·493	Arable.
,,	21	5·620	Arable & rough pasture.
IX. 11.	22	10·816	Arable & rough pasture.
,,	23	7·210	Arable & rough pasture.
,,	24	9·492	Arable & rough pasture.
,,	25	·524	Culbeg, houses, yard, & garden.
,,	26	7·256	Wood.
,,	27	15·165	Arable.
,,	28	10·341	Arable, &c.
,,	29	17·843	Arable & rough pasture.
,,	30	13·180	Arable & rough pasture.
,,	31	15·293	Arable & rough pasture.
,,	32	15·051	Arable & rough pasture.
,,	33	11·719	Arable & rough pasture.
,,	34	·951	Netherkerse, houses, garden, &c.
,,	35	17·216	Arable & rough pasture.
,,	36	12·665	Arable.
,,	37	·364	Occupation road.
,,	38	9·332	Arable.
,,	39	9·590	Arable, &c.
,,	40	·680	Patrickston, houses, yards, &c.
		416·025	*Carried forward.*

No. of Sheet.	No. on Plan.	Area in Acres.	Description.
		416·025	*Brought forward.*
IX. 11.	41	·594	Arable.
,,	42	26·266	Arable & rough pasture.
,,	43	13·259	Arable, &c.
,,	44	10·212	Arable & rough pasture.
,,	45	13·608	Arable & rough pasture.
IX. 12.	46	13·964	Arable & rough pasture.
,,	47	14·775	Arable & rough pasture.
IX. 11.	48	23·752	Arable & rough pasture.
,,	49	11·032	Arable & rough pasture.
,,	50	45·404	River Forth.
IX. 14.	51	·532	Strip of arable.
,,	52	9·207	Arable.
,,	53	9·415	Arable.
,,	54	·846	Occupation road, &c.
,,	55	·168	House & garden.
,,	56	3·576	Arable, rough pasture, &c.
,,	57	·570	Occupation road.
,,	58	14·477	Arable & rough pasture.
,,	59	1·217	Occupation road, &c.
,,	60	3·255	Arable.
,,	61	·779	House, garden, yard, & road.
,,	62	1·069	Arable.
,,	63	11·157	Arable, rough pasture, &c.
,,	64	13·742	Arable.
,,	65	14·320	Arable.
,,	66	1·203	Occupation road.
,,	67	15·935	Arable.
,,	68	14·557	Arable.
,,	69	·086	House & garden.
,,	70	9·453	Arable.
,,	71	10·199	Arable.
,,	72	1·378	Occupation road.
,,	73	5·988	Arable.
,,	74	·384	Wood.
,,	75	10·324	Arable.
,,	76	7·492	Arable.
,,	77	1·527	Arable.
,,	78	·530	Mains of Boquhan, houses, &c.
,,	79	·390	Arable.
,,	80	·104	Wood.
,,	81	24·620	Arable.
,,	82	·699	Occupation road.
,,	83	9·234	Arable.
,,	84	·222	Wood.
,,	85	11·812	Arable.
,,	86	9·749	Arable.
,,	87	·911	Occupation road.
,,	88	7·421	Arable.
,,	89	·606	Mosshead, houses, yard, garden, &c
,,	90	1·427	Arable.
		819·472	*Carried forward.*

No. of Sheet.	No. on Plan.	Area in Acres.	Description.
		819·472	*Brought forward.*
IX. 14.	91	9·415	Arable.
,,	92	8·458	Arable.
,,	93	·454	Inch, houses, yard, & garden.
,,	94	12·130	Arable.
,,	95	24·236	Arable.
,,	96	3·949	Wood.
,,	97	·552	Wood, lodge, &c.
,,	98	45·860	Ornamental ground, &c.
,,	99	·216	Wood.
,,	100	·706	Arable & wood.
,,	101	·868	Houses & yards.
,,	102	1·033	Wood & road.
,,	103	15·420	Arable.
,,	104	·502	Strip of arable.
,,	105	·555	Road.
,,	106	1·046	Wood.
,,	107	12·506	Arable.
,,	108	1·214	Wood.
,,	109	3·420	Gardens, flower houses, &c.
,,	110	2·113	Wood.
,,	111	22·894	Ornamental ground.
,,	112	·482	Road.
,,	113	2·325	Boquhan, house, shrubbery, &c.
,,	114	·237	Road.
,,	115	41·529	Ornamental ground.
,,	116	6·001	Arable.
,,	117	·645	Burntown, houses & gardens.
,,	118	2·281	Arable.
,,	119	2·113	Arable.
,,	120	2·183	Arable.
,,	121	2·109	Arable.
,,	122	2·242	Arable.
,,	123	8·483	Wood.
,,	124	16·838	Arable.
,,	125	6·176	Arable.
IX. 15.	126	5·659	Arable.
,,	127	8·316	Arable.
,,	128	3·097	Arable.
,,	129	24·065	Arable, &c.
,,	130	44·467	Arable.
,,	131	53·683	Arable.
,,	132	9·304	Arable & road.
,,	133	15·164	Arable.
,,	134	21·008	Arable.
,,	135	8·863	Arable & brushwood.
,,	136	·081	House & garden.
,,	137	1·916	Arable.
,,	138	·666	Occupation road.
,,	139	12·286	Arable.
,,	140	·612	Arable.
		1289·850	*Carried forward*

No. of Sheet.	No. on Plan.	Area in Acres.	Description.
		1289·850	*Brought forward.*
IX. 15.	141	12·260	Arable & road.
,,	142	9·972	Arable.
,,	143	4·239	Arable.
,,	144	·714	Birkinwood, houses, yards, &c.
,,	145	4·500	Arable.
,,	146	9·285	Arable.
,,	147	4·263	Arable.
,,	148	5·535	Arable.
,,	149	11·602	Arable.
,,	150	13·257	Arable.
,,	151	15·815	Arable.
,,	152	·734	Strip of arable.
,,	153	11·272	Arable.
,,	154	9·129	Arable.
,,	155	1·146	Occupation road.
,,	156	8·587	Arable.
,,	157	8·218	Arable.
,,	158	10·641	Arable.
,,	159	4·686	Arable.
,,	160	8·925	Arable & road,
,,	161	8·278	Arable.
,,	162	1·291	Crawtree, houses, yards, & garden.
,,	163	8·561	Arable.
,,	164	2·643	Occupation road.
,,	165	9·143	Arable.
,,	166	2·932	Wood.
,,	167	7·807	Arable.
,,	168	1·897	Wood.
,,	169	·253	Ornamental ground.
,,	170	10·661	Ornamental ground & wood.
,,	171	·325	Brushwood & walks.
,,	172	1·491	Garden.
,,	173	·960	Garden.
,,	174	3·681	Wood, &c.
,,	175	·263	Brushwood & walks.
,,	176	·510	House, frontage, & pleasure ground
,,	177	2·645	Wood.
,,	178	·255	House & yard.
,,	179	·308	Wood.
,,	180	2·925	Ornamental ground
,,	181	·742	Houses & yards.
,,	182	1·085	Wood.
,,	183	3·243	Wood & ornamental ground.
,,	184	·438	Bowling green.
,,	185	·796	Leckie, house, yard, frontage, &c.
,,	186	·336	Private road.
,,	187	1·000	Wood, &c.
,,	188	2·262	Wood.
,,	189	·879	Wood, &c.
,,	190	·288	Wood.
		1522·528	*Carried forward.*

No. of Sheet.	No. on Plan.	Area in Acres.	Description.
		1522·528	*Brought forward.*
IX. 15.	191	2·456	Wood.
,,	192	5·306	Wood & rocks.
,,	193	3·512	Ornamental ground.
,,	194	·271	Wood.
,,	195	11·192	Arable.
,,	196	1·951	Carriage road.
,,	197	21·103	Arable.
,,	198	·763	Wood & stream.
,,	199	·550	Occupation road.
,,	200	18·074	Arable.
,,	201	·608	Wood.
,,	202	1·255	Wood.
,,	203	18·434	Arable.
,,	204	·323	Arable.
,,	205	1·007	Greenfoot, houses, yards, &c.
,,	206	13·787	Arable.
,,	207	·236	Occupation road.
,,	208	24·464	Arable.
,,	209	14·482	Arable.
,,	210	8·045	Arable.
,,	211	2·768	Parish road.
,,	212	13·353	Arable, &c.
,,	213	6·708	Arable.
,,	214	11·666	Arable.
,,	215	3·264	Arable, &c.
,,	216	·528	Arable & road.
,,	217	·636	Kepdarroch, houses, yard, & garden
,,	218	14·102	Arable, &c.
,,	219	2·218	Arable.
,,	220	11·408	Arable.
,,	221	·086	House & garden.
,,	222	·946	Occupation road.
,,	223	13·704	Arable.
,,	224	14·274	Arable, &c.
,,	225	13·469	Arable, rough pasture, &c.
,,	226	9·554	Arable.
,,	227	·085	House & garden.
,,	228	10·541	Arable, &c.
,,	229	22·477	Forth & Clyde Junction Railway.
,,	230	1·610	Arable.
,,	231	9·086	Arable, &c.
,,	232	17·666	Turnpike road.
,,	233	1·017	Piperland, houses, yards, & garden
,,	234	6·673	Arable.
,,	235	10·515	Arable.
,,	236	3·192	Arable.
,,	237	3·616	Arable.
,,	238	11·987	Arable.
,,	239	10·484	Arable.
,,	240	14·100	Arable.
		1912·080	*Carried forward.*

No. of Sheet.	No. on Plan.	Area in Acres.	Description.
		1912·080	*Brought forward.*
IX. 15.	241	12·311	Arable.
,,	242	27·518	Arable.
,,	243	7·959	Arable.
,,	244	1·112	Parish road.
,,	245	10·035	Arable.
,,	246	22·961	Arable.
,,	247	·236	Wood & road.
,,	248	·243	Wood, &c.
,,	249	·386	Arable.
,,	250	·140	Arable.
,,	251	·826	Bield, houses, yards, & garden.
,,	252	1·665	Wood.
,,	253	6·188	Arable.
,,	254	9·430	Arable.
,,	255	·815	Wood.
,,	256	1·348	Arable.
,,	257	·156	House & garden.
,,	258	·505	Arable & wood.
,,	259	·598	Houses, gardens, &c.
,,	260	·230	Houses & gardens.
,,	261	·368	Houses & gardens.
,,	262	·284	Houses & gardens.
,,	263	·347	Houses, yard, & gardens.
,,	264	8·792	Arable.
,,	265	2·797	Parish road.
,,	266	·280	Road.
,,	267	1·133	Arable.
IX. 16.	268	·080	School.
,,	269	·461	Arable.
,,	270	·165	Arable.
,,	271	·728	Houses & garden.
,,	272	·307	Houses, yard, & garden.
,,	273	·098	Free Church & frontage.
,,	274	2·843	Arable.
,,	275	·200	House & garden.
,,	276	15·599	Arable & marsh.
,,	277	2·049	Parish road.
,,	278	·792	Fleuchams, houses, yard, & garden
,,	279	·221	Arable.
,,	280	11·069	Arable.
,,	281	1·064	Parish road.
,,	282	6·202	Arable.
,,	283	16·623	Arable, &c.
,,	284	16·638	Arable, &c.
,,	285	15·870	Arable & rough pasture.
,,	286	5·783	Arable, &c.
,,	287	13·719	Arable & rough pasture.
,,	288	·029	House.
,,	289	·089	Occupation road.
,,	290	·133	Wood.
		2141·505	*Carried forward.*

No. of Sheet.	No. on Plan.	Area in Acres.	Description.
		2141·505	*Brought forward.*
IX. 16.	291	·388	Gargunnock Station, garden, &c.
"	292	·600	Rough pasture.
"	293	3·359	Arable.
"	294	1·076	Wood.
"	295	13·440	Arable.
"	296	13·245	Arable.
"	297	1·131	Wood.
"	298	4·885	Arable.
"	299	6·901	Arable.
"	300	·624	Arable.
"	301	·076	Houses & frontage.
"	302	·763	Arable, &c.
"	303	3·572	Arable.
"	304	6·714	Arable.
"	305	7·552	Arable.
"	306	·403	Rough pasture.
"	307	3·285	Arable.
"	308	8·192	Arable.
"	309	·726	Stackyard.
"	310	·777	Dasherhead, houses, yard, & garden
"	311	·132	Garden.
"	312	·322	Houses & road (Distillery).
"	313	10·787	Arable.
"	314	11·342	Arable.
"	315	8·021	Arable.
"	316	17·538	Arable.
"	317	6·885	Arable.
"	318	1·527	Arable.
"	319	·396	Wood.
"	320	1·485	Wood.
"	321	1·929	Wood.
"	322	·214	House & garden.
"	323	2·190	Garden.
"	324	·971	Orchard.
"	325	·389	House, garden, & arable.
"	326	3·274	Wood, &c.
"	327	10·657	Ornamental ground, &c.
"	328	·321	Houses & yards.
"	329	·769	Ornamental ground.
"	330	·346	Gargunnock House & frontage.
"	331	·868	Arable, orchard, &c.
"	332	·224	Bleaching green, &c.
"	333	·207	Wood.
"	334	17·918	Arable.
"	334a	·585	Wood.
"	335	7·704	Arable.
"	336	9·418	Arable.
"	337	·408	Wood.
"	338	13·753	Wood, &c.
"	339	2·326	Arable.
		2352·620	*Carried forward.*

No. of Sheet.	No. on Plan.	Area in Acres.	Description.
		2352·620	*Brought forward.*
IX. 16.	340	1·344	Rough pasture (subject to floods).
,,	341	1·483	Wood.
,,	342	17·751	Arable, &c. (subject to floods).
,,	343	·316	Byreburn, houses, yard, & garden.
,,	344	9·514	Arable & rough pasture.
,,	345	61·881	Arable, rough pasture, &c.
,,	346	6·010	Arable.
,,	347	18·376	Arable, &c.
,,	348	17·017	Arable, &c.
,,	349	4·459	Wood, &c.
,,	350	3·187	Ornamental ground.
,,	351	·427	Wood.
,,	352	·714	Meiklewood, house, frontage, &c.
,,	353	3·474	Ornamental ground.
,,	354	·570	Orchard, &c.
,,	355	1·179	Houses, yards, &c.
,,	356	·583	Wood.
,,	357	·130	Garden.
,,	358	·460	Garden.
,,	359	·089	Wood.
X. 13.	360	9·505	Arable & rough pasture.
,,	361	9·044	Arable & rough pasture.
,,	362	6·884	Arable.
,,	363	·508	Wood.
,,	364	·873	Rough pasture & trees.
,,	365	36·567	Ornamental ground, &c.
IX. 16.	366	1·323	Wood.
,,	367	·224	Private road.
,,	368	4·698	Arable & wood.
,,	369	·733	Woodyett, houses, yard, & garden.
,,	370	·367	Stackyard.
,,	371	14·490	Arable, &c.
,,	372	1·841	Private road.
,,	373	8·379	Arable, &c.
,,	374	9·443	Arable, &c.
,,	375	10·768	Arable, &c.
,,	376	1·474	Rough pasture & houses.
,,	377	8·979	Arable.
,,	378	·984	Arable.
,,	379	·268	Road.
,,	380	·333	Private road.
,,	381	8·925	Arable.
,,	382	23·202	Arable.
,,	383	·387	Houses, yards, & garden.
,,	384	1·052	Private road.
,,	385	8·874	Arable.
,,	386	1·466	Arable.
,,	387	8·561	Arable, rough pasture, &c.
,,	388	31·955	Arable.
XVI. 2.	389	18·974	Wood.
		2732·665	*Carried forward.*

No. of Sheet.	No. on Plan.	Area in Acres.	Description.
		2732·665	*Brought forward.*
XVI. 2.	390	10·365	Arable.
,,	391	·308	Wood.
,,	392	21·179	Arable.
,,	393	15·258	Pasture.
,,	394	16·547	Wood.
,,	395	13·428	Arable.
,,	396	13·813	Pasture.
,,	397	11·259	Arable.
,,	398	·483	Auldhall, houses, garden, & road.
,,	399	1·269	Rough pasture.
,,	400	7·314	Pasture & whins.
,,	401	4·528	Pasture.
,,	402	6·278	Boquhan Burn.
,,	403	·397	Arable & house.
,,	404	14·582	Wood, &c.
,,	405	9·486	Parish road.
,,	406	42·784	Arable, rough pasture, &c.
,,	407	·634	Fourmerk, houses, yard, & garden.
,,	408	3·684	Wood.
,,	409	·720	Wood.
,,	410	11·181	Arable, &c.
,,	411	11·183	Arable, &c.
,,	412	11·460	Arable, &c.
,,	413	44·783	Arable, rough pasture, & wood.
,,	414	2·073	Wood.
,,	415	·076	Garden.
,,	416	·180	House & garden. } Glenorque.
,,	417	·186	House, garden, &c. } Glenorque.
,,	418	6·847	Arable.
,,	419	7·388	Arable.
,,	420	·736	Occupation road.
,,	421	6·174	Arable.
,,	422	3·461	Arable.
,,	423	·739	Wood.
,,	424	·701	Wood.
,,	425	11·315	Arable & rough pasture.
,,	426	·105	Arable & ruin.
,,	427	12·792	Arable.
,,	428	·704	Mireton, houses & yards.
,,	429	·144	Wood.
,,	430	·546	Occupation road.
,,	431	3·577	Wood, quarry, &c.
,,	432	8·434	Arable.
,,	433	9·574	Arable, whins, &c.
,,	434	·123	Wood.
,,	435	3·098	Wood.
,,	436	2·121	Wood.
,,	437	42·452	Arable.
,,	438	·189	Wood.
,,	439	2·811	Wood.
		3132·134	*Carried forward.*

No. of Sheet.	No. on Plan.	Area in Acres.	Description.
		3132·134	*Brought forward.*
XVI. 2.	440	·709	Wood.
,,	441	20·731	Arable.
,,	442	21·936	Arable, rough pasture, &c.
,,	443	1·430	Wood.
,,	444	11·244	Arable, rough pasture, &c.
,,	445	2·688	Wood.
,,	446	·389	Wood.
,,	447	18·458	Arable.
,,	448	82·270	Wood.
,,	449	5·777	Wood.
,,	450	9·559	Wood.
,,	451	1·647	Wood, &c.
,,	452	·941	Wood.
,,	453	15·178	Pasture, &c.
,,	454	10·508	Arable.
,,	455	3·767	Wood.
XVI. 3.	456	8·259	Arable.
,,	457	14·028	Arable.
,,	458	·951	Spittalton, houses, yard, & garden.
,,	459	20·743	Arable, &c.
,,	460	4·588	Rough pasture.
,,	461	·138	Glenorque, house, garden, &c.
,,	462	7·854	Arable.
,,	463	·362	Wood.
,,	464	6·534	Arable.
,,	465	·378	Wood.
,,	466	5·470	Arable.
,,	467	7·689	Wood.
,,	468	19·082	Ornamental ground.
,,	469	16·947	Arable.
,,	470	1·681	Wood.
,,	471	11·902	Arable, &c.
,,	472	14·886	Arable.
,,	473	·709	Knock of Ronald, houses, yard, &c
,,	474	19·649	Arable.
,,	475	28·024	Arable & rough pasture.
,,	476	9·707	Arable.
,,	477	4·266	Wood.
,,	478	11·142	Arable.
,,	479	10·365	Wood.
,,	480	12·389	Arable & rough pasture.
,,	481	14·236	Arable & rough pasture.
,,	482	17·559	Arable.
,,	483	2·550	Loch Logan.
,,	484	32·948	Wood, &c.
,,	485	104·231	Rough pasture.
,,	486	·214	Road.
,,	487	16·918	Arable, &c.
,,	488	27·380	Pasture, whins, &c.
,,	489	136·674	Wood, slopes, &c.
		3929·819	*Carried forward.*

No. of Sheet.	No. on Plan.	Area in Acres.	Description.
		3929·819	*Brought forward.*
XVI. 3.	490	81·904	Rough pasture, whins, &c.
,,	491	88·639	Rough pasture, &c.
,,	492	12·597	Arable.
,,	493	25·247	Arable.
,,	494	13·444	Arable, &c.
,,	495	3·922	Wood & private burial ground.
,,	496	·216	Wood.
,,	497	1·621	Wood.
,,	498	29·990	Arable.
,,	499	·737	Wood.
,,	500	·400	Pond.
,,	501	2·622	Ornamental ground, &c.
,,	502	·448	Ornamental ground.
,,	503	·131	Pond.
,,	504	·978	Wood, &c.
,,	505	56·666	Ornamental ground.
,,	506	·429	Wood.
,,	507	·820	Occupation road.
,,	508	1·054	Occupation road.
,,	509	3·904	Wood.
,,	510	·461	Occupation road.
,,	511	9·236	Arable.
,,	512	9·212	Arable.
,,	513	9·305	Arable.
,,	514	7·098	Arable.
,,	515	·640	Wood.
,,	516	6·196	Arable.
,,	517	8·868	Arable.
,,	518	13·099	Arable.
,,	519	·145	Curling pond.
,,	520	2·328	Arable.
,,	521	6·005	Arable.
,,	522	·135	Occupation road.
,,	523	3·971	Arable.
,,	524	9·333	Arable.
,,	525	12·675	Arable, &c.
XVI. 4.	526	3·102	Pasture & rough pasture.
,,	527	4·030	Houses, gardens, &c.
,,	528	1·308	Road in village.
,,	529	4·549	Houses, yards, & gardens.
,,	530	·676	Houses & gardens.
,,	531	·404	Houses, yard, & garden.
,,	532	·355	Houses, yard, & garden.
,,	533	1·126	Arable, &c.
,,	534	·055	House (Corn Mill).
,,	535	·309	Houses & yard.
,,	536	1·081	Trees, whins, arable, &c.
,,	537	·295	Houses & gardens.
,,	538	·449	Houses, garden, & road.
,,	539	·498	Church & yard.
		4372·532	*Carried forward.*

No. of Sheet.	No. on Plan.	Area in Acres.	Description.
		4372·532	*Brought forward.*
XVI. 4.	540	1·162	Arable.
,,	541	·248	Houses & frontage.
,,	542	·469	Garden.
,,	543	·549	Arable.
,,	544	4·071	Arable.
,,	545	·467	Wood, &c.
,,	546	25·965	Arable, wood, &c.
,,	547	10·849	Arable.
,,	548	1·442	Wood.
,,	549	·329	Wood.
,,	550	21·259	Arable, &c.
,,	551	5·998	Arable.
,,	552	·461	Arable.
,,	553	·157	House, garden, & frontage.
,,	554	·289	House, yard, & garden.
,,	555	17·423	Arable.
,,	556	1·033	Arable.
,,	557	12·595	Arable, wood, rough pasture, &c.
,,	558	6·968	Arable, rough pasture, mill dam, &c
,,	559	18·734	Arable, &c.
,,	560	2·082	Wood, &c.
,,	561	72·216	Wood.
,,	562	46·214	Rough pasture, quarries, whins, &c
,,	563	5·183	Rough pasture & whins.
,,	564	68·108	Arable, quarry, rough pasture, &c.
,,	565	18·083	Wood.
,,	566	6·345	Arable, &c.
,,	567	12·424	Arable & slope.
,,	568	1·706	Wood.
,,	569	15·536	Arable, whins, &c.
,,	570	3·397	Wood.
,,	571	12·190	Arable.
,,	572	13·491	Arable.
,,	573	1·076	Wood.
,,	574	·565	Occupation road.
,,	575	·946	Wood.
,,	576	1·220	Hillhead, houses, yard, & garden.
,,	577	2·431	Wood.
,,	578	·134	Wood.
,,	579	·847	Wood.
,,	580	·302	Wood.
,,	581	28·820	Arable, rough pasture, & road.
,,	582	12·196	Arable & wood.
,,	583	4·729	Wood, lodge, &c
,,	584	5·760	Parish road.
,,	585	·121	Wood.
,,	586	4·726	Wood.
,,	587	1·007	Wood.
,,	588	7·543	Arable.
,,	589	·169	House & garden.
		4852·567	*Carried forward.*

No. of Sheet.	No. on Plan.	Area in Acres.	Description.
		4852·567	*Brought forward.*
XVI. 4.	590	·160	Wood.
,,	591	5·392	Wood.
,,	592	11·393	Wood.
,,	593	6·088	Arable.
,,	594	·341	Wood.
,,	595	1·493	Wood.
,,	596	20·512	Arable & road.
,,	597	25·081	Rough pasture & whins.
,,	598	14·383	Rough pasture & whins.
,,	599	26·680	Arable, &c.
,,	600	3·030	Wood.
,,	601	3·195	Arable & road.
,,	602	14·997	Arable, road, &c.
,,	603	·126	Wood.
,,	604	4·929	Wood.
,,	605	35·341	Arable.
,,	606	·125	Wood.
,,	607	·357	Wood.
,,	608	9·872	Arable, rough pasture, roads, &c.
,,	609	·601	Upper Redhall, houses, yard, &c.
,,	610	2·521	Arable.
,,	611	·463	Occupation road.
,,	612	6·723	Arable.
,,	613	1·168	Lower Redhall, house, yard, &c.
,,	614	8·615	Arable, &c.
XVI 5.	615	·480	Strip of arable.
,,	616	2·254	Wood.
,,	617	·198	Strip of arable.
,,	618	17·943	Arable & brushwood.
,,	619	·252	Brushwood.
,,	620	·068	Rough pasture.
,,	621	·414	Rough pasture.
,,	622	·600	Arable.
,,	623	·141	Rough pasture.
,,	624	·530	Rough pasture.
,,	625	17·533	Rough pasture, brushwood, &c.
,,	626	116·185	Rough pasture, whins, &c.
,,	627	5·428	Wood.
,,	628	3·118	Wood.
,,	629	4·964	Wood.
,,	630	28·702	Rough pasture.
,,	631	9·642	Wood.
,,	632	·176	Wood.
,,	633	87·748	Arable, road, whins, &c.
,,	634	·779	Ballochlinn, houses, garden, &c.
,,	635	1·329	Wood.
,,	636	13·874	Wood.
,,	637	8·428	Arable.
,,	638	1·434	Wood.
,,	639	12·390	Arable.
		5390·763	*Carried forward.*

No. of Sheet.	No. on Plan.	Area in Acres.	Description.
		5390·763	*Brought forward.*
XVI. 6.	640	·460	Wood.
,,	641	·237	Occupation road.
,,	642	·306	Wood.
,,	643	4·292	Arable.
,,	644	1·908	Rough pasture.
,,	645	12·459	Arable.
,,	646	1·485	Arable.
,,	647	·428	Garrique, houses, yards, & garden.
,,	648	10·234	Rocky pasture & whins.
,,	649	1·541	Wood.
,,	650	36·535	Pasture.
,,	651	5·133	Wood.
,,	652	57·341	Rough pasture.
,,	653	12·323	Wood.
,,	654	1·084	Occupation road.
,,	655	18·389	Wood.
,,	656	·190	Road & ruins.
,,	657	40·966	Rough pasture.
,,	658	91·814	Rough pasture, rocks, &c.
,,	659	4·064	Wood.
,,	660	46·594	Rough pasture.
,,	661	4·112	Wood.
,,	662	25·092	Arable.
,,	663	1·855	Wood.
,,	664	26·557	Wood.
XVI. 7.	665	175·214	Heathy pasture, whins, & rocks.
,,	666	1·669	Marsh (Carleatheran Loch).
XVI. 9.	667	·354	Rough pasture.
,,	668	·889	Rough pasture.
,,	669	·589	Rough pasture.
XVI. 10.	670	3·451	Wood.
,,	671	10·425	Wood & rocks.
,,	672	·060	House & yard.
XVI. 11.	673	3838·696	Rough & heathy pasture, moss, &c
XVI. 14.	674	2·057	Rough pasture & moss.
,,	675	52·009	Rough pasture.
,,	676	·727	Rough pasture, ruins, &c.
,,	677	1·625	Rough pasture.
,,	678	·879	Rough pasture.
,,	679	·982	Rough pasture.
,,	680	18·236	Rocky pasture.
,,	681	·907	Burnfoot, houses, yards, garden, &c
,,	682	8·613	Arable, rocky pasture, &c.
,,	683	·199	Arable.
,,	684	·071	Arable.
		9913·814	

RECAPITULATION.

Area in Acres.	
9792·031	Land.
44·010	Public Roads.
22·865	Railways.
54·908	Water.
9913·814	Total Area of the Parish of Gargunnock, in the County of Stirling.

INDEX TO PLACES

IN THE

PARISH OF GARGUNNOCK.

COUNTY OF STIRLING.

Name of Place.	No. of Sheet. 6 inch scale.	No. of Sheet. 25·344 in. scale.	Descriptive Remarks.
Auldhall.	XVI.	2	A farmsteading.
Backside.	,,	14	A farmsteading in ruins.
Backside Burn	,,	14	
Ballochleam	,,	9	A farmsteading in ruins.
Ballochlinn.	,,	6	A farmsteading.
Bield	IX.	15	A neat farm house.
Birkinwood.	,,	15	A neat farm house.
Black Craig	XVI.	7	
Boquhan.	IX.	14	A mansion.
Boquhan Bridge.	XVI.	2	
Boquhan Burn	,,	1,2,5,9	
	IX.	14	
Boquhan Mill.	XVI.	2	A saw mill.
Bridge of Offers (Site of).	IX.	16	
Burnfoot.	XVI.	14	A farmsteading.
Burnfoot Burn	,,	7, 11, 14, 15	
Burntown	,,	2	A few cottages.
Byreburn	IX.	16	A farmsteading.
Carleatheran	XVI.	7	A hill.
Carleatheran Loch.	,,	7	
Church	,,	4	
Craigmakessoch.	IX.	15	
Crawtree.	,,	15	A small but neat farm steading.
Culbeg	,,	9, 15	A farmsteading.
Culmore Cottage	,,	10	A small cottage.
Dasherhead.	,,	16	A farmsteading.
Dasher Bridge	XVI.	2	
Downie's Loup	,,	4	
Easter Blackspout.	,,	3	
Easter Culmore	IX.	10	A plain farmsteading.
Fleuchams	,,	16	A farmsteading.
Foot o' Green.	,,	16	The Free Church and a few cottages.
Fordhead	,,	16	A compact farmsteading.
Ford of Frew.	,,	14	

Name of Place.	No. of Sheet. 6 inch scale.	No. of Sheet. 25·344 in. scale.	Descriptive Remarks.
Forth & Clyde Junction Railway	IX.	14, 15	
Fourmerk	XVI.	2	A farmsteading.
Free Church	,,	16	
Free Church Manse	IX.	15	
Gallow Hill	XVI.	3	
Gargunnock	,,	3, 4	A village.
	IX.	15, 16	
Gargunnock Burn	,,	16	
	XVI.	4, 7, 8	
Gargunnock Hills	,,	5,6,7,8 9, 10, 11 12,14,15	
Gargunnock House	IX.	16	A handsome mansion.
Gargunnock Station	,,	16	Railway station.
Garrique	XVI.	6	A small farmsteading.
Gearchen Wood	,,	4	
Glenorque	,,	2	A wright's shop & cottages
Gourlay's Burn	,,	6, 10, 14	
Greenfoot	IX.	15	A large farmsteading.
Henrietta's Grave	XVI.	2	
Hillhead	,,	4	A farmsteading.
Hole of Sneith	,,	1	A waterfall.
Inch	IX.	14	A farmsteading.
Keir Hill	XVI.	4	
Kepdarroch	IX.	15	A neat farmsteading.
Knock of Ronald	XVI.	3	
Lady Betty's Well	IX.	15	
Lady's Well	,,	14	
Laigh Place	,,	11	The remains of a dwelling house.
Leckie	,,	15	The former residence of the Leckie family.
Leckie	,,	15	A large mansion (modern)
Leckie Burn	,,	11, 15	
	XVI.	2, 3, 6	
Lees Hill	,,	3	
Ling Hill	,,	14	
Loch Logan	,,	3	
Lower Redhall	,,	4	A farmsteading.
Mains of Boquhan	IX.	14	A neat farmsteading.
Mains of Gargunnock	,,	16	A dilapidated farmsteading
Manse	XVI	4	
Mary Glyn's Burn	,,	7, 11	
Meiklewood	IX.	16	A handsome mansion.

Name of Place.	No. of Sheet. 6 inch scale.	No. of Sheet. 25·344 in. scale.	Descriptive Remarks.
Meiklewood Bridge	IX.	16	
Meiklewood Tile Works	,,	16	
Mireton	XVI.	2	A farmsteading.
Mosshead	IX.	14	A small farmsteading.
Netherkerse	,,	11	A farmsteading.
Patrickston	,,	11	A farmsteading.
Peel of Gargunnock	,,	16	
Peel of Leckie	XVI.	3	
Piperland	IX.	15	A neat farmsteading.
Post Office	,,	15	
Red Burn	XVI.	3	
River Forth	IX.	10,12,14	
Rone Well	,,	16	
St. Colm's Glen	XVI.	3	
School	,,	4	
School (Parish)	IX.	16	
Shelloch Burn	XVI.	14	
Sheep Linn	,,	5	
Slackdown	,,	7	
Slackgun	,,	10	
Slackhavel Craig	,,	6	
Spittalton	,,	3	A neat farmsteading.
Standmilane Craig	,,	6	
Tulmore	,,	7	
Upper Redhall	,,	4	A farmsteading.
Wester Blackspout	,,	3	
Wester Culmore	IX.	10	A farmsteading.
Whales Belly	XVI.	2	
White Hill	,,	3	
Woodyet	IX.	16	A farmsteading.

AGENTS FOR THE SALE

OF THE

ORDNANCE PLANS.

ENGLAND.

London	Mr. E. Bumpus, 6, Holborn Bars, E.C. Mr. J. Arrowsmith, 10, Soho Square, W. Messrs. Letts, Son, & Co., 8, Royal Exchange, E.C. Messrs. Longman & Co., Paternoster Row, E.C. Mr. E. Stanford, 6, Charing Cross, S.W. Messrs. Vacher & Son, 29, Parliament Street, S.W. Messrs. Williams & Norgate, 14, Henrietta Street, Covent Garden. Messrs. G. Philip & Son, 32, Fleet Street, E.C.; & L'pool. Mr. J. Wyld, Charing Cross. Dr. J. J. Whitty, C.E., 35, Parliament Street, S.W.
Appleby	Mr. J. Whitehead.
Alnwick	Mr. M. Smith.
Bradford	Mr. Henry Gaskarth, Westgate.
Bath	Messrs. Sims & Son.
Birmingham	Mr. H. Wright (late Napper & Wright).
Beverley	Mr. John Kemp.
Bolton	Mr. H. Bradbury.
Bristol	Mr. John Lavars.
Bishop Auckland	Mr. M. Braithwaite.
Barnard Castle	Messrs. J. & R. W. Atkinson
Cleveland, Yorkshire	Mr. George Dixon.
Cardiff	Mr. Hugh Bird.
Carlisle	Messrs. Thurnam & Sons.
Coventry	Mr. Edward Wright.
Chelmsford	Mr. Thomas B. Arthy.
Cockermouth	Mrs. M. Bailey.
Darlington	Mr. H. Penney.
Durham	Mr. George Andrews
Dover	Mr. M. C. & F. Batcheller
Devonport	Mr. S. W. Hearle.
Fareham	Mr. George Sutton.
Gloucester	Messrs. G. J. Wait & Co.
Great Ayton, nr. Stokesley, Yorkshire	Mr. G. Dixon.
Hartlepool	Messrs. Pearson & Co.
Huddersfield	Mr. A. L. Peace.
Hull	Mr. J. W. Leng.
Kirkby Lonsdale	Mr. R. Morphet.
Kendal	Mr. T. Atkinson.
Keswick	Mr. James Mayo.
Liverpool	Messrs. Philip, Son, & Nephew, 49 & 51, South Castle St. Messrs. Webb & Hunt. Mr. J. R. Isaac.

AGENTS, ENGLAND—Continued.

Leeds	Mr. J. Smith.
Longton	Mr. F. S. Wright
Longport, Staff...	Mr. Evans.
Maryport	Mr. John Adair.
Malton	Mr. H. Smithson.
Manchester	Mr. E. Slater. Mr. W. T. Hansbrow, 111, Bury New Road
North Shields ..	Messrs. Phillipson & Hare.
Norwich	Mr. H. Pigg.
Newcastle.....	Mr R. Turner.
Nottingham	Mr. R. Sutton.
Oldham	Mr. John Hirst.
Oxford	Messrs. Spiers & Son.
Penrith.....	Mr. B. T. Sweeten.
Portsmouth	Mr. W. H. Charpentier
Plymouth	Mr. J Land.
Preston	Mr. R. Veevers.
Reading.....	Mr. G. Lovejoy.
Rochdale	Mr. E. Wrigley.
Richmond, Yorkshire.....	Mr. J. Bell.
Ripon	Messrs. Johnston & Co.
Scarborough....	Mr. S. W. Theakstone.
Settle	Mr. J. Wildman.
Sheffield	Mr. H. Pawson.
Swansea.....	Mr. E. Pearce.
Stockton-on-Tees	Messrs. Jennett & Co.
Southampton ..	Messrs. Forbes & Bennet Mr. W. Sharland.
Sunderland	Mr. W. H. Hills.
Torquay.....	Mr. W. T. Fisher.
Thirsk	Mr. W. Bransby.
Ulverston.....	Mr. Soulby.
Wakefield	Messrs. Hicks & Allen.
Wigan	Mr. S. G. Bucknall.
Whitehaven....	Messrs. Callender & Dixon.
Windermere....	Mr. J. Garnett.
Worcester.....	Mr. J. R. Mister.
Wolsingham	Mr. J. Chapman, Postmaster, &c
York	Mr. J. Glaisby. Mr. J. Sampson.

SCOTLAND

Edinbubgh	Messrs. Johnston, 4, St. Andrew Square. Messrs. Black, North Bridge. Mr. T. C Jack, Princes Street
Ayr.....	Mr. John Dick.
Aberdeen	Messrs. Keith & Gibb.
Airdrie, Lanarksh	Mr. Thomas Forsyth.
Annan	Mr. William Cuthbertson.
Bathgate	Mr. J. Johnston
Berwick-upon-Tweed	Mr. A. Henderson.
Cupar.....	Mr. S. Robinson.
Dumfries	Mr. Sinclair.

AGENTS, SCOTLAND—Continued.

Dunfermline ..	Messrs. Miller & Son.
Dunse	Mr. George Johnston.
Dundee	Mr. C. D. Chalmers.
Dumbarton	Mr. J. Irving.
Forfar	Mr. W. Shepperd.
Glasgow	Messrs. J. Smith & Son. Messrs. J. Lumsden & Son.
Haddington	Mr. J. Millen.
Hawick	Mr. William Syme.
Jedburgh	Messrs. A. & W. Easton.
Kirkcaldy.....	Mr. J. J. Wilson.
Kirkcudbright..	Mr. J. Nicholson.
Kinross	
Kelso	Mr. J. H. Rutherford.
Linlithgow	Mr. A. Waldie.
Montrose	Mr. Geo. Walker, High Street
Moffat	Mr. William Muir.
Newton Stewart	Miss A. Watson.
Peebles	Mr. R. Stirling.
Paisley	Mr. William McIntyre.
Perth.....	Mrs. M. Paton Messrs. MacDonald & MacCallum, 30, George Street.
Selkirk	Mr. G. Lewis.
Stirling.....	Mr. Robert S. Shearer.
Wishaw, Lanarkshire.....	Mr. W. Campbell.

IRELAND

Dublin	Messrs. Hodges & Smith, Grafton Street. Messrs. Brassington & Gale, 6, Bachelor's Walk. Dr. J. J. Whitty, C.E.; and at London. Messrs. Thom & Son, 87 & 88, Abbey Street.
Armagh	Mr. John McWatters.
Athlone.....	Mr. James Martin.
Belfast	Mr. James Magill.
Cork	Mr. Francis Guy.
Carlow	Mr. Thomas Edwards.
Cavan.....	Mr. John Fegan.
Clonmell	Mr. James O'Neill.
Drogheda	Mr. Michael Daly.
Enniskillen	Mr. William Trimble.
Galway	Mr. Thomas Croker.
Kilkenny	Mr. William Nicholson.
Londonderry ..	Mr. Hempton.
Mallow	Mr. Joseph Johns.
Mullingar	Mr. Sampson Wallis.
Newry	Mr. Robert Greer.
Omagh	Mr. John Nelis.
Waterford	Mr. Thomas S. Harvey.
Wexford	Mr. F. S. Davis.

18

ORDNANCE SURVEY OF SCOTLAND.

BOOK OF REFERENCE TO THE PLAN

OF THE

PARISH OF GARTLY
(PART OF),

IN THE

COUNTY OF ABERDEEN

CONTAINING 11778·194 ACRES.

MAJOR-GENERAL SIR HENRY JAMES, R.E., F.R.S., F.G.S., &c.,
SUPERINTENDENT OF THE SURVEY.

LONDON:
PRINTED BY GEORGE E. EYRE AND WILLIAM SPOTTISWOODE,
PRINTERS TO THE QUEEN'S MOST EXCELLENT MAJESTY.
FOR HER MAJESTY'S STATIONERY OFFICE.

1872.

Price One Shilling and Sixpence.

[7142.—50.—3/72.]

the
tely
l to

ach

k.

in-

4.

con-
uble
the

ales

W

T

T

x

ent

C.F.
T.C.
J.W.
Def.
T.S.

the

* Or 3·157 chains to an inch.

NCE SURV

RISH OF

EENSHIRE

NDEX TO TH

the Scale of 25

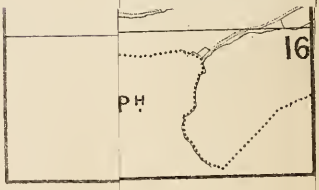

2 Books of Are

EXPLANATORY REMARKS.

The scale of the Parish Plans is the 1-2500th of the actual length on the ground, and is equal to 25·344 inches to a mile,* which is very approximately equal to one square inch to one acre, the square of 1·0018 inch being equal to one acre.

The length of each sheet is $1\frac{1}{2}$ miles, and the width 1 mile, the area of each sheet is therefore 960 acres.

Each enclosure has a reference number to the area which is given in this Book.

The Braces (f) on the plans are to indicate that the spaces so braced are included under the same reference number.

The Altitudes in feet above the Mean Level of the Sea are written thus—31·4.

The Scale of the Plans of the County is 6 inches to a mile, and each sheet contains the same area as 16 sheets of the Parish Plans. There is therefore a double reference number to each sheet, as VI. 9., the Roman Numerals referring to the County Plans, the Arabic Figures to the Parish Plans.

The following are the characters employed on the Ordnance Plans on the Scales of 1-2500, and 6 inches to a mile :—

County Names	C	Hundreds or Wards	W
Parishes	P	Townships	T
Extra Parochial	E	Division of Townships	T

Antiquities ..... ROMAN { Druidical or Saxon / Norman or Subsequent

The descriptions of the boundaries are shown by the following initials :—

Centre of Stream	*C.S.*	Centre of Fence	*C.F.*
Centre of Road	*C.R.*	Top of Cop	*T.C.*
Side of Stream or Drain	*S.S.* or *S.D.*	Centre of Wall	*C.W.*
Root of Hedge	*R.H.*	Defaced	*Def.*
Face of Wall	*F.W.*	Track of Stream	*T.S.*

Undefined ..... *Und.*

Where a change occurs in the boundaries, the symbol [o—o] is used to show the part at which the change takes place.

* Or 3·157 chains to an inch.

N.B.—To convert Decimal Fractions of an Acre into Roods and Perches, multiply the decimal first by 4 and then by 40, preserving the same number of decimals in the product.

Examples—

	Acres.		Acres.
	633·357		527·013
	4		4
	1·428		·052
	40		40
A. R. P.		A. R. P.	
633 1 17	17·120	527 0 2	2·080

TABLE

FOR CONVERTING DECIMAL PARTS OF AN ACRE INTO ROODS AND PERCHES.

Perch.	0 Rood.	1 Rood.	2 Roods.	3 Roods.	Perch.	0Rood.	1 Rood.	2 Roods.	3 Roods.
0	·000	·250	·500	·750	21	·131	·381	·631	·881
1	·006	·256	·506	·756	22	.137	·387	·637	·887
2	·012	·262	·512	·762	23	·144	·394	·644	·894
3	·019	·269	·519	·769	24	·150	·400	·650	·900
4	·025	·275	·525	·775	25	·156	·406	·656	·906
5	·031	·281	·531	·781	26	·162	·412	·662	·912
6	·037	·287	·537	·787	27	·169	·419	·669	·919
7	·044	·294	·544	·794	28	·175	·425	·675	·925
8	·050	·300	·550	·800	29	·181	·431	·681	·931
9	·056	·306	·556	·806	30	·187	·437	·687	·937
10	·062	·312	·562	·812	31	·194	·444	·694	·944
11	·069	·319	·569	·819	32	·200	·450	·700	·950
12	·075	·325	·575	·825	33	·206	·456	·706	·956
13	·081	·331	·581	·831	34	·212	·462	·712	·962
14	·087	·337	·587	·837	35	·219	·469	·719	·969
15	·094	·344	·594	·844	36	·225	·475	·725	·975
16	·100	·350	·600	·850	37	·231	·481	·731	·981
17	·106	·356	·606	·856	38	·237	·487	·737	·987
18	·112	·362	·612	·862	39	·244	·494	·744	·994
19	·119	·369	·619	·869	40	·250	·500	·750	1·000
20	·125	·375	·625	·875					

PARISH OF GARTLY,
(PART OF),

IN THE

COUNTY OF ABERDEEN.

No. on Plan.	Area in Acres.	Remarks.	No. on Plan.	Area in Acres.	Remarks.
1	·180	Rough pasture and trees.	32	1·417	Wood, house, garden, &c.
2	·324	Arable, &c.	33	25·279	Arable and road.
3	11·290	Arable.	34	·190	House, garden, &c.
4	·236	Pasture, &c.	35	54·665	Arable.
5	·038	Mill dam (part of).	36	·160	Pasture.
6	·063	Pasture and trees.	37	14·355	Arable, rough pasture, &c.
7	·222	Arable.			
8	141·330	Rough pasture, roads, &c.	38	20·059	Arable, road, &c.
			39	23·632	Arable and stream.
9	23·045	Rough pasture and road.	40	29·375	Arable and stream.
			41	23·105	Arable.
10	1·698	Marsh.	42	1·523	Farmsteading, garden, &c.
11	191·619	Rough pasture, &c.			
12	2·202	Marsh.	43	·122	Mill dam.
13	37·235	Arable.	44	·463	Stackyard.
14	1·180	Rough pasture, road, and stream.	45	·969	Rough pasture and roads.
15	2·713	Rough pasture, road, and streams.	46	12·032	Arable, &c.
			47	·904	Marsh, &c.
16	23·273	Arable.	48	25·794	Arable.
17	206·420	Rough pasture, furze, &c.	49	38·261	Arable.
			50	·157	Houses and garden.
18	34·960	Arable.	51	18·896	Arable.
19	·220	Garden.	52	·170	Old quarry.
20	·097	Rough pasture and house.	53	19·775	Arable.
			54	16·202	Arable, &c.
21	33·044	Arable, &c.	55	·116	Mill dam.
22	·188	Rough pasture and garden.	56	1·492	Stackyard.
			57	10·397	Arable and road.
23	30·952	Arable, &c.	58	3·038	Farmsteading, gardens, &c.
24	32·347	Arable, &c.			
25	·655	Stackyard, &c.	59	6·040	Road.
26	·138	Mill dam.	60	·878	Arable.
27	·279	Garden.	61	1·052	Pasture.
28	1·595	Farmsteading, &c.	62	1·830	Pasture and trees.
29	·575	Pasture.	63	1·481	River Bogie (part of).
30	·858	Pasture.			
31	·217	Arable.	64	1·755	Arable, &c.

No. on Plan.	Area in Acres.	Remarks.	No. on Plan.	Area in Acres.	Remarks.
65	·087	Rough pasture and trees (island).	108	9·687	Arable, &c.
			109	9·330	Arable.
66	1·078	Rough pasture.	110	3·371	Arable.
67	16·535	Arable.	111	2·111	Rough pasture, &c.
68	·505	Rough pasture.	112	11·251	Arable and road.
69	18·557	Arable.	113	1·902	Rough pasture, trees, &c.
70	1·555	Marsh.			
71	9·393	Arable.	114	·580	Houses, yards, &c.
72	·060	Arable.	115	·593	Pasture.
73	·111	Pasture and trees.	116	·172	Garden.
74	·112	Garden.	117	·590	Rough pasture.
75	2·854	Arable, rough pasture, &c.	118	·230	Houses, garden, &c.
			119	1·370	Houses, yards, gardens, &c.
76	1·205	Wood.			
77	·786	River Bogie (part of).	120	5·675	Arable.
78	·807	Rough pasture, trees, &c.	121	6·025	Arable and road.
			122	1·675	Arable and road.
79	10·688	Arable.	123	3·059	Arable.
80	·263	Arable.	124	·382	Rough pasture.
81	11·617	Arable.	125	10·288	Arable, &c.
82	·762	Rough pasture and trees.	126	5·896	Arable and rough pasture.
83	1·499	Railway.	127	·470	Rough pasture, &c.
83a	·226	Pasture.	128	·558	Rough pasture.
84	·720	Railway.	129	4·492	Arable.
85	16·914	Arable, rough pasture, &c.	130	3·339	Arable.
			131	5·232	Arable.
86	1·084	River Bogie (part of).	132	4·631	Arable, rough pasture, &c.
87	1·906	Rough pasture.			
88	·460	House, garden, &c.	133	7·542	Arable, rough pasture, &c.
89	10·038	Arable.			
90	7·529	Arable.	134	3·686	Arable, &c.
91	·397	Rough pasture.	135	6·798	Arable.
92	·830	Rough pasture, &c.	136	4·428	Arable.
93	·968	Farmsteading, garden, &c.	137	5·210	Arable.
			138	1·483	Rough pasture and trees.
94	39·786	Arable, &c.			
95	1·931	Marsh.	139	5·944	Arable.
96	9·573	Arable, &c.	140	10·163	Arable, rough pasture, and road.
97	12·036	Arable and rough pasture.			
			141	8·153	Rough pasture.
98	4·000	Pasture.	142	5·670	Arable.
99	12·608	Arable.	143	6·731	Arable and rough pasture.
100	541·974	Rough pasture, &c.			
101	16·692	Arable.	144	9·259	Arable, &c.
102	37·111	Arable, &c.	145	15·582	Arable, &c.
103	2·635	Arable and rough pasture.	146	1·359	Rough pasture, trees, &c.
104	4·918	Arable.	147	7·357	Arable.
105	4·698	Arable.	148	11·808	Arable.
106	3·828	Arable.	149	1·060	Furze, &c.
107	15·788	Arable.	150	·380	Houses, gardens, &c.

No. on Plan.	Area in Acres.	Remarks.	No. on Plan.	Area in Acres.	Remarks.
151	17·198	Arable, &c.	195	15·125	Arable.
152	·171	Houses, garden, &c.	196	1·711	Rough pasture and furze.
153	9·648	Arable.			
154	·389	Rough pasture.	197	10·880	Arable and road.
155	·312	Rough pasture.	198	28·036	Arable.
156	1·855	Arable.	199	16·795	Arable and road.
157	2·253	Arable, rough pasture, &c.	200	29·292	Arable.
			201	49·119	Arable.
158	·330	House, garden, &c.	202	·283	House, gardens, &c.
159	1·190	Farmsteading, &c.	203	·580	Rough pasture.
160	1·900	House, rough pasture, &c.	204	15·275	Arable, &c.
			205	47·125	Arable.
161	9·245	Arable, &c.	206	·508	Rough pasture and stream.
162	10·410	Arable.			
163	5·690	Arable.	207	·693	Rough pasture and stream.
164	7·545	Arable.			
165	1·689	Rough pasture, &c.	208	·218	Houses, gardens, &c.
166	11·396	Arable, &c.	209	15·678	Arable.
167	1·015	Houses, gardens, &c.	210	21·538	Arable.
168	10·285	Arable.	211	·170	House, garden, &c.
169	3·568	Arable.	212	25·897	Arable.
170	·354	Rough pasture, &c.	212a	·307	Rough pasture, &c.
171	·668	Rough pasture, &c.	213	15·785	Arable and house.
172	8·886	Arable and road.	214	16·322	Arable.
173	7·780	Arable.	215	·411	Rough pasture, &c.
174	·504	Road.	216	·815	Rough pasture, &c.
175	18·332	Arable, &c.	217	23·031	Arable, &c.
176	10·031	Arable.	218	18·263	Arable, &c.
177	·587	Rough pasture and furze.	219	32·651	Arable, &c.
			220	23·812	Arable, &c.
178	5·249	Arable.	221	·393	House, garden, &c.
179	10·368	Arable.	222	32·402	Arable, road, &c.
180	8·546	Road.	223	17·415	Arable, &c.
181	3·528	Rough pasture and furze.	224	21·845	Arable, &c.
			225	·129	Mill dam.
182	13·104	Arable.	226	8·203	Arable, rough pasture, &c.
183	·538	Rough pasture, furze, &c.			
			227	14·991	Arable.
184	·219	Rough pasture, &c.	228	12·959	Arable.
185	·648	Rough pasture, &c.	229	·278	Mill dam.
186	6·296	Arable.	230	22·139	Arable, rough pasture, &c.
187	·948	Rough pasture, &c.			
188	·925	Marsh.	231	1·389	Rough pasture, furze, &c.
189	1·737	Rough pasture, furze, and trees.			
			232	1·402	Farmsteading, &c.
190	11·461	Arable.	233	17·313	Arable, &c.
191	·852	Rough pasture and furze.	234	·503	Garden.
			234a	·445	Wood.
192	4·405	Arable, &c.	235	12·322	Arable.
193	·980	Marsh.	236	12·147	Arable.
194	12·531	Rough pasture, furze, &c.	237	3·076	Farmsteading, gardens, &c.

No. on Plan.	Area in Acres.	Remarks.
238	·893	Stackyard.
239	16·610	Arable, rough pasture, and house.
240	·480	Rough pasture and trees.
241	7·072	Pasture, &c.
242	6·847	Pasture, &c.
242a	·402	Rough pasture.
243	6·407	Road.
244	7·801	Arable and rough pasture.
245	1·376	Rough pasture and trees.
246	·650	Rough pasture.
247	·740	Water.
248	·815	Rough pasture.
249	17·087	Arable, &c.
250	18·295	Arable, &c.
251	·577	Houses, garden, &c.
252	·184	Pasture.
253	·166	Garden.
254	37·929	Arable, &c.
255	·333	Rough pasture.
256	·325	Rough pasture.
257	18·853	Arable.
258	44·217	Arable and road.
259	26·193	Arable.
260	·612	Rough pasture.
261	·655	Water.
262	2·183	Arable.
263	·565	Rough pasture.
264	·416	Houses, gardens, &c.
265	2·197	Houses, rough pasture, &c.
266	10·669	Arable.
267	11·720	Arable, &c.
268	20·565	Arable, road, and trees.
269	·382	Houses, &c.
270	·434	House, gardens, &c.
271	8·700	Arable, &c.
272	·460	Houses, gardens, &c.
273	37·296	Arable.
274	2·521	Rough pasture, &c.
275	·737	Rough pasture, &c.
276	2·068	Rough pasture, &c.
277	·102	Water.
278	·629	House, gardens, &c.
279	1·482	Houses, gardens, &c.
280	20·936	Arable, &c.
281	29·544	Arable.
282	·140	Marsh.
283	·675	Mill dam.
284	·064	Garden.
285	·102	Garden.
286	·447	Rough pasture and marsh.
287	·803	House, garden, &c.
288	·652	Stackyard.
289	·927	Farmsteading, &c.
290	2·261	Pasture and trees.
291	·429	Houses, sheds, &c.
292	·483	Road.
293	16·884	Arable.
294	23·786	Arable.
295	5·376	Pasture.
296	·076	Island (rough pasture).
297	·151	Houses and gardens.
298	·525	Water.
299	5·930	Houses, rough pasture, &c.
300	13·085	Arable.
301	19·536	Arable.
302	45·503	Arable.
303	18·674	Arable.
304	14·065	Arable.
305	·229	Houses and yard.
306	15·818	Arable and rough pasture.
307	·275	Water.
308	3·794	Arable and rough pasture.
308a	·149	Road.
309	·395	Houses, garden, &c.
310	·729	Rough pasture.
311	15·048	Arable, &c.
312	·308	Rough pasture.
313	1·183	Wood.
314	24·371	Arable.
315	·519	Rough pasture.
316	2·050	River Bogie (part of).
317	·786	Rough pasture, &c.
318	21·169	Arable.
319	2007·285	Rough pasture, &c.
320	12·721	Arable.
321	8·666	Arable.
322	·483	Furze.
323	·797	Furze and road.
324	11·738	Arable.
325	12·014	Arable, &c.
326	9·007	Arable.
327	1·149	Houses, yards, &c.
328	2·209	Arable, &c.

No. on Plan.	Area in Acres.	Remarks.	No. on Plan.	Area in Acres.	Remarks.
329	·226	Garden.	369	5·836	Arable, &c.
330	6·135	Arable, &c.	370	9·983	Arable, &c.
331	9·807	Arable.	371	26·285	Arable.
332	5·123	Arable, &c.	372	29·448	Arable.
333	10·364	Arable, &c.	373	·740	Farmsteading, gardens, &c.
334	5·060	Arable, rough pasture, &c.	374	·484	Rough pasture.
335	1·069	Rough pasture, furze, &c.	375	·568	Rough pasture, garden, &c.
336	9·547	Arable.	376	3·710	Rough pasture, &c.
337	8·913	Arable.	377	1·610	Pasture, house, &c.
338	11·786	Arable.	378	1·724	Farmsteading, garden, &c.
339	1·448	Rough pasture, &c.			
340	13·956	Arable.	379	4·760	Pasture.
340a	1·102	Pasture, houses, &c.	380	8·261	Arable.
341	24·577	Arable.	381	·074	Garden.
342	21·753	Rough pasture, furze, &c.	382	·613	Marsh, &c.
			383	·502	Rough pasture, &c.
343	13·416	Arable and road.	384	·318	Rough pasture, &c.
344	22·718	Arable.	385	7·571	Arable.
345	1·745	Farmsteading, garden, &c.	386	4·987	Rough pasture and stream.
346	·394	House, garden, &c.	387	7·836	Arable.
347	·930	Arable.	388	·715	Rough pasture, &c.
348	8·981	Rough pasture, furze, &c.	389	1·100	Rough pasture, &c.
			390	2·799	Arable.
349	11·589	Arable.	391	1·525	Wood.
350	9·871	Arable.	392	·804	Rough pasture.
351	1·726	Stream, rough pasture, &c.	393	·180	Rough pasture.
			394	1·170	Rough pasture.
352	4·114	Rough pasture, furze, &c.	395	·957	Rough pasture.
			396	8·682	Wood.
353	9·942	Arable, house, &c.	397	4·280	Wood.
354	·467	Road.	398	42·203	Arable, &c.
355	11·397	Arable.	399	·563	Rough pasture and trees.
356	1·062	Houses, rough pasture, &c.	400	2·639	Pasture.
357	1·049	Houses, yards, garden, &c.	401	·447	Rough pasture and stream.
358	·284	Houses, garden, &c.	402	1·538	Rough pasture, &c.
359	·827	Houses, garden, &c.	403	14·617	Arable, &c.
360	15·470	Arable, &c.	404	5·496	Arable, &c.
361	·441	Marsh, rough pasture, &c.	405	5·431	Arable, &c.
			406	6·111	Arable, &c.
362	·601	Marsh, rough pasture, &c.	407	11·290	Arable.
			408	12·249	Arable.
363	·392	Rough pasture, &c.	409	1·410	Rough pasture.
364	2·669	Arable.	410	·221	Rough pasture.
365	·840	Rough pasture.	411	3·092	Arable, &c.
366	22·914	Arable.	412	8·128	Arable, &c.
367	1·319	Pasture.	413	·878	Marsh, &c.
368	4·649	Rough pasture, &c.	414	8·410	Arable.

No. on Plan.	Area in Acres.	Remarks.	No. on Plan.	Area in Acres.	Remarks.
415	·823	Rough pasture, &c.	460	8·861	Arable, &c.
416	11·453	Arable, &c.	461	·352	Rough pasture.
417	10·764	Arable, &c.	462	12·218	Arable, &c.
418	·291	Rough pasture, &c.	463	13·898	Arable and house.
419	23·262	Rough pasture, furze, &c.	464	·460	Stackyard.
			465	3·842	Houses, rough pasture, yards, &c.
420	79·554	Arable.			
421	1·631	Wood.	466	·640	Garden.
422	·293	Rough pasture.	467	·781	Rough pasture and road.
423	2·947	House, rough pasture, &c.	468	16·551	Rough pasture, trees, &c.
424	·273	Houses, garden, &c.			
425	2·452	Rough pasture.	469	5·472	Arable.
426	26·716	Rough pasture, furze, &c.	470	21·189	Arable, &c.
			471	15·385	Arable, &c.
427	46·765	Arable, &c.	472	6·366	Arable, &c.
428	1·951	Water.	473	1·102	Rough pasture, &c.
429	1·402	Rough pasture, trees, &c.	474	4·434	Arable.
			475	·499	Rough pasture and furze.
430	2·097	Road.			
431	·174	Rough pasture, &c.	476	12·778	Arable.
432	·131	Rough pasture.	477	8·624	Arable, &c.
433	12·188	Arable, &c.	478	3·583	Rough pasture, furze, &c.
434	2·071	Rough pasture, &c.			
435	7·233	Arable.	479	23·133	Arable.
436	8·867	Furze, &c.	480	25·701	Arable, &c.
437	5·767	Arable, &c.	481	12·009	Arable, &c.
438	4·505	Arable.	481a	1·037	Water.
439	6·387	Arable.	482	·614	Marsh.
440	4·995	Arable, &c.	483	6·570	Rough pasture, trees, &c.
441	2·554	Houses, gardens, &c.			
442	·125	Garden.	484	1·824	Rough pasture, trees, &c.
443	·317	Rough pasture.			
444	2·642	Marsh.	485	4·357	Wood.
445	5·122	Rough pasture, furze, &c.	486	1·427	Rough pasture, &c.
			487	11·080	Arable.
446	·930	Rough pasture.	488	3·726	Rough pasture.
447	4·992	Rough pasture, &c.	489	2·961	Rough pasture, &c.
448	10·738	Rough pasture, furze, &c.	490	·282	Rough pasture.
			491	·808	Water.
449	1·814	Rough pasture and trees.	492	26·414	Rough pasture, trees, &c.
450	1·524	Rough pasture, &c.	493	·307	Rough pasture.
451	13·608	Arable.	494	23·671	Arable, &c.
452	1·082	Rough pasture, &c.	495	1·927	Rough pasture and trees.
453	·452	Rough pasture, &c.			
454	3·004	Rough pasture, &c.	496	6·395	Arable and rough pasture.
455	6·586	Arable.			
456	2·347	Pasture.	497	47·090	Arable, &c.
457	·199	Marsh.	498	·605	Rough pasture, &c.
458	7·819	Rough pasture, &c.	499	·306	House, garden, &c.
459	·184	Marsh.	500	16·943	Arable.

No. on Plan.	Area in Acres.	Remarks.
501	23·361	Arable.
502	32·540	Arable, &c.
503	20·327	Arable.
504	37·425	Arable.
505	11·917	Arable and rough pasture.
506	·790	Rough pasture.
507	·390	Arable.
508	27·449	Pasture.
509	·741	Marsh.
510	·426	Rough pasture.
511	1·914	Arable and rough pasture.
512	5·898	Road.
513	1·452	Rough pasture.
514	7·944	Arable.
515	7·423	Rough pasture, trees, &c.
516	·578	Pasture.
517	3·260	Rough pasture, &c.
518	·515	Rough pasture and trees.
519	·880	Rough pasture, trees, &c.
520	·414	Rough pasture, trees, &c.
521	22·576	Arable.
522	·195	Houses, garden, &c.
523	12·014	Arable.
524	37·692	Wood.
525	21·705	Arable, &c.
526	32·930	Arable and rough pasture.
527	30·974	Arable, &c.
527a	2·868	Arable.
528	1·195	Road.
529	17·237	Arable, house, &c.
530	4·351	Wood.
531	11·488	Arable, &c.
532	9·176	Arable, &c.
533	·648	Road.
534	16·319	Arable.
535	15·222	Arable.
536	·665	Road.
537	·503	Wood.
538	3·220	Arable, &c.
539	·302	Rough pasture and trees.
540	1·170	Wood.
541	4·883	Arable and rough pasture.
542	·393	Rough pasture & trees.
543	4·032	Houses, gardens, &c.
544	·268	Houses, yards, &c.
545	14·742	Arable, &c.
546	15·520	Arable, rough pasture, &c.
547	19·859	Arable, rough pasture, &c.
548	·200	Sheepfold.
549	2·716	Arable and rough pasture.
550	·503	Wood.
551	5·720	Road.
552	17·173	Arable and rough pasture.
553	·754	Wood.
554	·275	Pasture.
555	·508	Pasture.
556	·700	Arable.
557	2·268	Rough pasture, &c.
558	2·949	Water.
559	·341	Rough pasture.
560	10·625	Arable.
561	7·233	Arable.
562	·128	Rough pasture.
563	·212	Rough pasture.
564	15·388	Arable.
565	·187	Pond.
566	·080	Garden.
567	·162	Pasture.
568	5·351	Pasture, trees, &c.
569	·401	Rough pasture, &c.
570	1·311	Arable.
571	·258	Wood.
572	·282	Water.
573	1·026	Water.
574	·664	Rough pasture, &c.
575	11·983	Arable, &c.
576	2·597	Farmsteading, yards, &c.
577	·696	Stackyard.
578	·523	Pasture and garden.
579	1·026	Wood.
580	3·087	Rough pasture.
581	6·160	Arable.
582	9·004	Arable.
583	·527	Rough pasture.
584	·788	Rough pasture.
585	10·976	Arable.
586	10·617	Arable.
587	8·569	Arable.
588	5·866	Arable and rough pasture.

No. on Plan.	Area in Acres.	Remarks.
589	3·332	Arable and rough pasture.
590	5·379	Arable.
591	8·379	Arable, &c.
592	2·704	Rough pasture, &c.
593	·411	Rough pasture.
594	2·951	Arable, &c.
595	2·215	Arable.
596	4·490	Arable.
597	2·110	Rough pasture, &c.
598	·673	Houses, garden, &c.
599	1·135	Arable, mill dam, &c.
600	·896	Houses, gardens, &c.
601	4·343	Arable.
602	2·135	Arable.
603	1·496	Road.
604	3·832	Arable.
605	4·841	Arable.
606	7·451	Arable.
607	·950	Rough pasture, &c.
608	2·307	Arable.
609	6·433	Arable.
610	22·325	Arable, &c.
611	10·155	Arable.
612	18·469	Arable.
613	12·157	Arable, roads, &c.
614	4·456	Arable, rough pasture, &c.
615	·627	Houses, yards, &c.
616	8·822	Arable, &c.
617	·366	Rough pasture, &c.
618	·266	Rough pasture, &c.
619	7·419	Arable.
620	3·355	Arable, &c.
621	6·331	Arable, &c.
622	·393	Rough pasture, &c.
623	1·401	Arable, &c.
624	·973	Road.
625	2·979	Road.
626	83·308	Rough pasture, &c.
627	1975·274	Streams, rough pasture, &c.
628	2·542	Marsh.
629	·810	Marsh.
630	·370	Marsh.
630a	·860	Marsh.
631	28·351	Pasture, &c.
632	24·223	Arable.
633	2·387	Rough pasture, &c.
634	15·817	Arable.
635	2·299	Rough pasture, &c.
636	6·012	Rough pasture, &c.
637	4·935	Pasture.
638	5·457	Rough pasture, &c.
639	17·056	Pasture.
640	1·189	Rough pasture & trees.
641	24·036	Arable.
642	2·496	Marsh, rough pasture, &c.
643	·585	Rough pasture.
644	18·855	Arable, rough pasture, &c.
645	14·639	Arable.
646	29·357	Arable, mill dam, &c.
647	·580	Garden, &c.
648	1·158	Houses, rough pasture, &c.
649	·304	Houses, &c.
650	2·009	Marsh, &c.
651	421·275	Rough pasture, &c.
652	1·192	Marsh.
653	19·028	Arable, &c.
654	·164	Houses, garden, &c.
655	7·206	Arable, &c.
656	·240	Rough pasture, gardens, &c.
657	9·434	Arable.
658	1·602	Rough pasture, trees, &c.
659	·701	Arable.
660	·452	Rough pasture.
661	1·439	Marsh.
662	1·144	Arable, &c.
663	·465	Wood.
664	·734	Wood.
665	13·384	Arable.
666	17·259	Wood.
667	23·695	Wood.
667a	·105	Wood.
668	4·229	Pasture, &c.
669	2·857	Wood.
670	·331	Marsh.
671	44·128	Rough pasture, furze, &c.
672	4·653	Water.
673	·564	Pasture, &c.
674	2·895	Pasture, &c.
675	1·684	Pasture, &c.
676	854·675	Rough pasture, &c.
677	6·187	Rough pasture, &c.
678	·258	Rough pasture & furze.
679	5·609	Arable.
680	·349	Marsh.
681	·152	Marsh.

No. on Plan.	Area in Acres.	Remarks.	No. on Plan.	Area in Acres.	Remarks.
682	25·849	Arable and road.	716	26·751	Arable, &c.
683	8·715	Arable and road.	716a	·156	Water.
684	15·170	Arable, &c.	717	·781	Rough pasture, furze, &c.
685	·251	Rough pasture, &c.			
686	·887	Houses, garden, &c.	718	·658	Rough pasture.
687	6·687	Arable.	719	15·417	Arable.
688	28·133	Arable.	720	16·184	Arable.
689	5·092	Houses, yards, gardens, &c.	721	·080	Mill dam.
			722	3·045	Arable.
690	·387	Pasture.	723	2·009	Road.
691	·219	Stackyard.	724	12·616	Arable, &c.
692	·341	Pasture, garden, &c.	725	7·686	Arable, &c.
693	5·668	Arable.	726	·253	Rough pasture.
694	·347	Houses, garden, &c.	727	·535	House, &c.
695	4·160	Arable.	728	·592	Stackyard.
696	12·833	Arable, &c.	729	·318	Houses and yard.
697	19·187	Arable, &c.	730	1·153	Arable, &c.
698	12·857	Arable, &c.	730a	·089	Road.
699	10·762	Arable, &c.	731	·119	Garden.
700	·941	Rough pasture, &c.	732	1·957	Rough pasture, furze, &c.
701	5·373	Arable.			
702	·439	Rough pasture, &c.	733	·351	Water.
703	2·003	Rough pasture, &c.	734	·425	Houses, garden, &c.
704	·461	Rough pasture.	735	·093	Garden.
705	5·096	Arable, &c.	736	·458	Wood.
706	4·103	Road.	737	2·670	Arable and rough pasture.
707	4·755	Arable, &c.			
708	2·360	Arable.	738	1·549	Stream.
709	1·703	Water.	739	·779	Marsh.
710	10·194	Arable.	740	5·161	Rough pasture.
711	10·115	Arable and road.	741	7·971	Rough pasture, &c.
712	11·919	Arable.	742	2·414	Road.
713	8·973	Arable, &c.	743	2·423	Stream.
713a	·746	Pasture, furze, &c.	744	6·580	Rough pasture, &c.
714	·560	Pasture, house, &c.	745	·684	Marsh.
714a	1·471	Railway.			
715	·195	Garden.		11778·194	
715a	2·282	Arable.			

RECAPITULATION.

11693·273	Land.
28·349	Water.
52·882	Roads.
3·690	Railway.
11778·194	Area of the part of the Parish of Gartly which is in the County of Aberdeen.

*** The other part of the Parish of Gartly, 6348·159 acres, is in the County of Banff (Detached) and has a separate Book of Reference.

INDEX TO PLACES

IN THE

PARISH OF GARTLY (PART OF).

COUNTY OF ABERDEEN.

Name of Place.	No. of Sheet. 6-inch scale.	No. of Sheet. 25·344 in. scale.
Backburn - -	XXXIV.	6
Birkenburn -	XXXIII.	4
Black Grain -	XXV.	16
Bogairdy - -	XXXIII.	4
Brawlandknows -	XXVI.	13
Bridgend - -	XXXIV.	1
Bucharn - -	XXVI.	13
Burnend of Bucharn	XXXIV.	1
Burncruinach -	"	"
Church - -	"	6
Collithie - -	"	1
Core - -	XXVI.	13
Corrydown -	XXXIII.	10
Corrylair -	"	7
Corshalloch -	"	3
Cottage of Collithie	XXXIV.	5
Coynachie -	XXXIII.	8
Croft of Millhill -	XXXIV.	1
Culdrain - -	"	5
Culdrain Cottage -	"	"
Cummerton -	"	1
Drumbulg -	XXXIII.	8
Drumferque -	"	"
Dunscroft -	XXXIV	1
Easter Tillathrowie	XXXIII.	8
Edindiack -	XXVI.	13
Female School -	XXXIV.	1
Free Church -	"	"
Great North of Scotland Railway	"	2, 5, 6, 9, 10
Kirkney - -	XXXIV.	9
Kirkstile - -	XXXIV.	6
Kittlemanoch -	XXXIII.	4
Knappertknows -	XXXIV.	1
Little Riggin -	"	6
Loanend - -	XXXIII.	4
Lord John's Pot -	XXXIV.	5
Manse - -	"	1
Mill of Collithie (corn) - -	"	"
Mooralehouse -	XXVI.	13
Muirend (in ruins)	XXXIII.	8
Muirside - -	XXXIV.	1
Ness Bogie -	XXXIII.	8
	XXXIV.	1, 5
Post Office -	"	10
River Bogie -	XXVI.	13,14
	XXXIV.	2
School - -	"	6
School - -	"	1
Strath Bogie -	XXVI.	13
	XXXIV.	1,2, 5, 6, 9, 10
Tillathrowie -	XXXIII.	7
Tillyminnate -	"	12
Wester Tillathrowie	"	7
Whitelums -	XXXIV.	9
Whitestone of Tillathrowie -	XXXIII.	4

LONDON:
Printed by GEORGE E. EYRE and WILLIAM SPOTTISWOODE,
Printers to the Queen's most Excellent Majesty.
For Her Majesty's Stationery Office.

ORDNANCE SURVEY OF SCOTLAND.

BOOK OF REFERENCE TO THE PLAN

OF THE

PARISH OF GARTLY
(PART OF),

IN THE

COUNTY OF BANFF (DETACHED),

CONTAINING 6348·159 ACRES.

MAJOR-GENERAL SIR HENRY JAMES, R.E., F.R.S., F.G.S., &c.,
SUPERINTENDENT OF THE SURVEY.

LONDON:
PRINTED BY GEORGE E. EYRE AND WILLIAM SPOTTISWOODE,
PRINTERS TO THE QUEEN'S MOST EXCELLENT MAJESTY.
FOR HER MAJESTY'S STATIONERY OFFICE.

1872.

Price One Shilling.

[7142.—50.—3/72.]

Tl
grou
eq
or

the
ely
to

ach

k.

in-

4.

con-
uble
the

:ales

W

T

T

ax

ment

.

. *C.F.*
T.C.
C.W.
. *Def.*
. *T.S.*

w the

NANCE SUR

ARISH O

RDEENSHIR

INDEX TO

on the Scale of

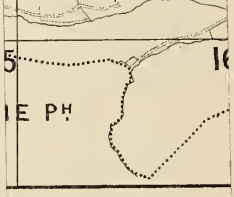

th 2 Books of Ar

EXPLANATORY REMARKS.

The scale of the Parish Plans is the 1-2500th of the actual length on the ground, and is equal to 25·344 inches to a mile*, which is very approximately equal to one square inch to one acre, the square of 1·0018 inch being equal to one acre.

The length of each sheet is $1\frac{1}{2}$ miles, and the width 1 mile, the area of each sheet is therefore 960 acres.

Each enclosure has a reference number to the area which is given in this Book.

The Braces (ʃ) on the plans are to indicate that the spaces so braced are included under the same reference number.

The Altitudes in feet above the Mean Level of the Sea are written thus—31·4.

The Scale of the Plans of the County is 6 inches to a mile, and each sheet contains the same area as 16 sheets of the Parish Plans. There is therefore a double reference number to each sheet, as VI. 9., the Roman Numerals referring to the County Plans, the Arabic Figures to the Parish Plans.

The following are the characters employed on the Ordnance Plans on the Scales of 1-2500, and 6 inches to a mile :—

County Names	C	Hundreds or Wards	W
Parishes	P	Townships	T
Extra Parochial	E	Division of Townships	T

Antiquities ..... ROMAN / Druidical or Saxon / Norman or Subsequent

The descriptions of the boundaries are shown by the following initials :—

Centre of Stream	*C.S.*	Centre of Fence	*C.F.*
Centre of Road	*C.R.*	Top of Cop	*T.C.*
Side of Stream or Drain	*S.S.* or *S.D.*	Centre of Wall	*C.W.*
Root of Hedge	*R.H.*	Defaced	*Def.*
Face of Wall	*F.W.*	Track of Stream	*T.S.*
Undefined	*Und.*		

Where a change occurs in the boundaries, the symbol [o—o] is used to show the part at which the change takes place.

* Or 3·157 chains to an inch.

N.B.—To convert Decimal Fractions of an Acre into Roods and Perches, multiply the decimal first by 4 and then by 40, preserving the same number of decimals in the product.

Examples—

A.	R.	P.	Acres.	A.	R.	P.	Acres.
			633·357				527·013
			4				4
			1·428				·052
			40				40
633	1	17	17·120	527	0	2	2·080

TABLE

FOR CONVERTING DECIMAL PARTS OF AN ACRE INTO ROODS AND PERCHES.

Perch.	0 Rood.	1 Rood.	2 Roods.	3 Roods.	Perch.	0Rood.	1 Rood.	2 Roods.	3 Roods.
0	·000	·250	·500	·750	21	·131	·381	·631	·881
1	·006	·256	·506	·756	22	.137	·387	·637	·887
2	·012	·262	·512	·762	23	·144	·394	·644	·894
3	·019	·269	·519	·769	24	·150	·400	·650	·900
4	·025	·275	·525	·775	25	·156	·406	·656	·906
5	·031	·281	·531	·781	26	·162	·412	·662	·912
6	·037	·287	·537	·787	27	·169	·419	·669	·919
7	·044	·294	·544	·794	28	·175	·425	·675	·925
8	·050	·300	·550	·800	29	·181	·431	·681	·931
9	·056	·306	·556	·806	30	·187	·437	·687	·937
10	·062	·312	·562	·812	31	·194	·444	·694	·944
11	·069	·319	·569	·819	32	·200	·450	·700	·950
12	·075	·325	·575	·825	33	·206	·456	·706	·956
13	·081	·331	·581	·831	34	·212	·462	·712	·962
14	·087	·337	·587	·837	35	·219	·469	·719	·969
15	·094	·344	·594	·844	36	·225	·475	·725	·975
16	·100	·350	·600	·850	37	·231	·481	·731	·981
17	·106	·356	·606	·856	38	·237	·487	·737	·987
18	·112	·362	·612	·862	39	·244	·494	·744	·994
19	·119	·369	·619	·869	40	·250	·500	·750	1·000
20	·125	·375	·625	·875					

PARISH OF GARTLY (PART OF),

IN THE

COUNTY OF BANFF—(Detached).

No. on Plan.	Area in Acres.	Remarks.	No. on Plan.	Area in Acres.	Remarks.
1	·437	River Bogie (part of).	34	3·100	Arable.
2	·104	Rough pasture.	35	·198	Road.
3	1·225	Pasture, &c.	36	13·730	Arable, &c.
4	·686	Rough pasture and trees.	37	12·107	Arable.
			38	9·343	Arable, &c.
5	1·465	Rough pasture, trees, &c.	39	2·186	Arable, &c.
			40	7·384	Arable.
6	32·103	Arable.	41	·145	Arable.
7	·133	Rough pasture, furze, &c.	42	1·667	Road.
			43	11·588	Arable.
8	26·142	Arable, &c.	44	10·126	Arable, &c.
9	6·418	Arable, &c.	45	·095	Rough pasture, &c.
10	·657	Houses, garden, &c.	46	3·475	Pasture, houses, &c.
11	6·898	Arable, &c.	47	·467	Rough pasture, road, &c.
12	2·981	Arable.			
13	6·090	Arable.	48	·105	House, garden, &c.
14	10·304	Arable, stream, &c.	49	1·320	Arable.
15	1·720	Rough pasture.	50	2·263	Arable, &c.
16	·261	House, garden, &c.	51	9·656	Arable, &c.
17	·357	Houses, &c.	52	2·336	Arable.
18	12·811	Arable, &c.	53	1·985	River Bogie (part of).
19	2·495	Rough pasture and furze.			
20	·822	Arable.	53a	·489	Rough pasture and trees.
21	·517	Rough pasture, &c.	54	1·362	Arable, &c.
22	1·300	Arable.	55	7·279	Railway (part of).
23	12·561	Rough pasture, furze, &c.	56	3·518	Arable and rough pasture.
24	20·197	Arable, &c.	57	30·200	Arable, &c.
25	·826	Houses, yard, &c.	58	19·805	Arable, road, &c.
26	·072	Garden.	59	·566	Stackyard.
27	2·909	Arable.	60	9·363	Arable, &c.
28	·950	Arable.	61	1·264	Farmsteading, garden, &c.
29	·903	Furze.			
30	·502	Arable.	62	14·720	Arable, &c.
31	50·251	Wood.	63	·774	Rough pasture and trees.
32	40·817	Arable, &c.			
33	2·692	Houses, yards, gardens, &c.	64	1·679	Rough pasture, marsh, &c.

No. on Plan.	Area in Acres.	Remarks.	No. on Plan.	Area in Acres.	Remarks.
65	5·360	Arable, rough pasture, &c.	106	1·255	Arable, &c.
66	·172	Road.	107	2·211	Farmsteading, garden, &c.
67	10·604	Arable, &c.	108	·179	Mill dam.
68	·758	Rough pasture, road, &c.	109	1·530	Arable, roads, &c.
69	6·959	Arable.	110	20·804	Arable, &c.
70	8·401	Arable.	111	·669	Rough pasture and streams.
71	1·418	Road.	112	2·091	Arable, &c.
72	1·300	Rough pasture, &c.	113	20·359	Arable, &c.
73	12·337	Arable.	114	7·019	Arable, &c.
74	5·924	Arable.	115	1·879	Farmsteading, gardens, &c.
75	7·302	Arable, trees, &c.			
76	3·912	Arable, &c.	116	42·164	Arable, &c.
77	5·797	Arable, &c.	117	·537	Rough pasture and furze.
78	·546	Garden, &c.			
79	·706	House and ornamental ground.	118	30·347	Wood.
			119	6·841	Rough pasture, furze, &c.
80	·824	Houses, yard, &c.			
81	·300	Rough pasture and road.	120	·305	Marsh.
			121	10·809	Arable, rough pasture, furze, &c.
82	1·694	Wood, &c.			
83	·227	Gravel pit.	122	·371	Furze and rough pasture.
84	1·299	Rough pasture and stream.			
			123	2·571	Furze and rough pasture.
85	5·297	Arable, &c.			
86	3·286	Arable, &c.	124	4·409	Arable, &c.
87	30·864	Arable, road, &c.	125	45·111	Arable, road, &c.
88	1·800	Arable.	126	50·060	Arable, road, &c.
89	·294	Rough pasture.	127	53·871	Arable, road, &c.
90	22·636	Arable and roads.	128	3·274	Rough pasture, furze, &c.
91	9·035	Arable.			
92	·605	Rough pasture and furze.	129	1·377	Arable, rough pasture, &c.
93	1·325	Rough pasture and furze.	130	14·748	Arable.
			131	25·542	Arable, houses, &c.
94	16·157	Arable, &c.	132	·391	Rough pasture and marsh.
95	17·626	Arable.			
96	15·880	Arable.	133	47·401	Arable, &c.
97	22·200	Arable, &c.	134	·402	House, garden, &c.
98	·099	Rough pasture, &c.	135	·796	Pasture, &c.
99	·503	Rough pasture.	136	1·844	Farmsteading, garden, &c.
100	·463	Rough pasture and furze.			
			137	·596	Rough pasture, &c.
101	2·399	Furze and rough pasture.	138	21·232	Arable, stream, &c.
			139	·961	Furze.
102	18·096	Arable.	140	23·627	Arable, &c.
103	1·899	Rough pasture, furze, &c.	141	2·079	Arable, &c.
			142	2·154	Arable, houses, garden, &c.
104	6·779	Arable.			
105	2·945	Farmsteading, garden, &c.	143	·521	Houses, yard, garden, &c.

No. on Plan.	Area in Acres.	Remarks.	No. on Plan.	Area in Acres.	Remarks.
144	4·212	Road.	185	·332	Rough pasture and trees.
145	22·207	Arable.			
146	26·534	Arable, road, &c.	186	11·025	Arable, &c.
147	32·708	Arable, &c.	187	·633	Rough pasture, &c.
148	11·554	Arable, rough pasture, &c.	188	·767	Rough pasture and marsh.
149	·367	Pasture.	189	·517	Road.
150	6·009	Arable.	190	·124	Garden.
151	·380	Road.	191	·681	Arable.
152	·213	Furze, &c.	192	1·043	Houses, garden, &c.
153	69·474	Arable, &c.	193	·310	Rough pasture, &c.
154	·080	House, garden, &c.	194	4·606	Arable.
155	·332	Houses, gardens, &c.	195	·979	Rough pasture and trees.
156	27·994	Arable, &c.			
157	2·145	Stackyard, houses, &c.	196	·917	Rough pasture and trees.
158	·818	Houses, gardens, &c.	197	4·514	Arable, &c.
159	17·722	Arable, &c.	198	1·013	Rough pasture and trees.
160	·137	Mill dam.			
161	24·471	Arable, &c.	199	1·115	Rough pasture and trees.
162	33·980	Arable, &c.			
163	30·132	Arable, road, &c.	199a	1·104	Bogie Water (part of).
164	·381	Houses, gardens, &c.	200	22·224	Arable, &c.
165	7·244	Arable, &c.	201	·709	Rough pasture.
166	13·016	Arable, &c.	202	16·970	Railway.
167	·231	Rough pasture, &c.	203	·773	Houses, yard, &c.
168	1·197	Furze and rough pasture.	204	·566	Arable.
			205	·128	Arable.
169	31·534	Arable, &c.	206	7·069	Arable, &c.
170	33·518	Arable, rough pasture, &c.	207	25·360	Arable.
			208	21·308	Arable, &c.
171	34·187	Arable, &c.	209	·719	Rough pasture and furze.
172	7·907	Arable.			
173	36·204	Arable, &c.	210	·213	Rough pasture and furze.
174	2·175	Road.			
175	1·646	Houses, rough pasture, yard, &c.	211	·447	Rough pasture.
			212	·599	Stackyard.
176	2·317	Arable, rough pasture, &c.	213	2·599	Houses, rough pasture, garden, &c.
177	3·604	Arable, rough pasture, &c.	214	1·587	Arable.
			215	5·022	Arable, &c.
178	·415	Rough pasture.	216	3·274	Marsh, &c.
179	41·543	Arable, rough pasture, &c.	217	16·927	Arable.
			218	18·071	Arable and road.
180	2·327	Rough pasture and furze.	219	11·496	Arable and roads.
			220	·505	Road.
181	7·648	Rough pasture.	221	8·273	Arable and road.
182	13·854	Rough pasture, &c.	222	·118	Road.
183	3·071	Bogie Water (part of).	223	13·982	Arable.
			224	1·112	Road.
184	8·560	Arable, rough pasture, &c.	225	·556	Rough pasture, &c.
			226	1·819	Houses, gardens, &c.

No. on Plan.	Area in Acres.	Remarks.	No. on Plan.	Area in Acres.	Remarks.
227	·500	Furze.	275	6·169	Arable.
228	21·139	Arable, &c.	276	·330	Rough pasture.
229	15·285	Arable, &c.	277	1·702	Rough pasture.
230	1·299	Rough pasture.	278	·560	Rough pasture.
231	2·400	Marsh.	279	7·024	Arable.
232	·508	Furze.	280	9·000	Arable.
233	29·694	Arable.	281	5·872	Arable.
234	26·795	Arable.	282	13·924	Arable.
235	10·373	Arable, &c.	283	1·203	Rough pasture.
235a	·210	Road.	284	13·783	Arable, &c.
236	11·160	Arable.	285	10·168	Arable.
237	11·054	Arable, &c.	286	·768	Pasture, &c.
238	5·311	Arable.	287	1·158	Houses, gardens, &c.
239	2·193	Arable, &c.	288	9·717	Arable.
240	2·299	Arable, &c.	289	9·583	Arable.
241	·960	Graveyard.	290	5·888	Arable.
242	·485	Houses, gardens, &c.	291	1·935	Road.
243	5·106	Arable.	292	10·357	Arable.
244	12·974	Arable, &c.	293	1·975	Road.
245	12·717	Arable, &c.	294	10·290	Arable.
246	·255	Rough pasture.	295	·344	Stackyard, house, and garden.
247	2·702	Farmsteading, gardens, &c.	296	1·064	Houses, rough pasture, garden, &c.
248	·306	Mill dam.	297	·403	Stackyard.
249	6·245	Arable.	298	3·814	Arable.
250	64·474	Arable, &c.	299	2·931	Arable, &c.
251	13·160	Arable.	300	2·067	Arable.
252	9·364	Arable, rough pasture, &c.	301	·823	Houses, gardens, &c.
253	30·739	Arable, &c.	302	·602	Houses, yards, garden, &c.
254	30·902	Arable.	303	20·062	Arable, &c.
255	9·107	Arable, &c.	304	5·158	Arable, rough pasture, &c.
256	5·008	Arable.	305	·719	Houses, gardens, &c.
257	·427	House, garden, &c.	306	·299	Rough pasture, &c.
258	·308	Houses, gardens, &c.	307	·429	Rough pasture, &c.
259	·307	Houses, gardens, &c.	308	·118	Mill dam.
260	·776	Houses, garden, &c.	309	·645	Arable, &c.
261	9·843	Arable.	310	12·009	Arable.
262	19·188	Arable, &c.	311	11·830	Arable.
263	10·595	Arable, &c.	312	11·309	Arable.
264	7·683	Arable.	313	11·841	Arable and road.
265	1·240	Rough pasture.	314	13·342	Arable.
266	1·700	Farmsteading, gardens, &c.	315	1·791	Arable, &c.
267	·217	Mill dam.	316	3·483	Arable, &c.
268	·353	Rough pasture.	317	5·939	Arable, &c.
269	21·933	Arable, &c.	318	5·929	Arable, &c.
270	10·168	Arable, &c.	319	8·388	Arable, &c.
271	·100	Mill dam.	320	·302	Furze, &c.
272	1·702	Arable, &c.	321	1·085	Furze.
273	14·906	Arable, &c.	322	7·861	Arable.
274	7·637	Arable.			

No. on Plan.	Area in Acres.	Remarks.
323	·765	Houses, furze, garden, &c.
324	·181	Rough pasture.
325	1·387	Arable.
326	·501	Furze, &c.
327	8·458	Arable, &c.
328	8·413	Arable, &c.
329	6·936	Arable, &c.
330	·969	Rough pasture.
331	7·317	Arable.
332	2·710	Arable, &c.
333	·526	Pasture.
334	·680	Houses, yards, garden, &c.
335	·609	Arable.
336	4·101	Arable, &c.
337	14·205	Arable.
338	13·659	Arable.
339	15·061	Arable, &c.
340	15·926	Arable, &c.
341	·251	Arable, houses, and garden.
342	·120	Houses and garden.
343	2·552	Furze, &c.
344	7·866	Arable.
345	·350	Pasture.
346	3·771	Furze, &c.
347	15·380	Arable.
348	1·179	Rough pasture, &c.
349	2·321	Arable, &c.
350	5·437	Arable, furze, &c.
351	4·568	Arable.
352	5·713	Arable.
353	2·528	Rough pasture, &c.
354	1·163	Rough pasture, &c.
355	2·273	Rough pasture, &c.
356	59·248	Rough pasture, furze, &c.
357	25·695	Arable, &c.
358	23·201	Arable, &c.
359	·627	Arable.
360	·567	Houses, rough pasture, &c.
361	·396	Stackyard.
362	·505	Houses, garden, &c.
363	·236	Stackyard.
364	8·713	Arable, &c.
365	·608	Road.
366	9·993	Arable.
367	53·477	Arable, &c.
368	·620	Rough pasture, &c.
369	·207	Garden, &c.
370	7·783	Arable.
371	·591	Rough pasture, &c.
372	18·669	Arable.
373	5·482	Arable, &c.
374	37·885	Arable.
375	10·852	Arable, &c.
376	·356	Rough pasture, &c.
377	33·125	Pasture.
378	12·871	Pasture.
379	12·537	Pasture.
380	92·097	Rough pasture, &c.
381	323·715	Rough pasture, furze, &c.
382	25·381	Arable.
383	9·991	Arable, &c.
384	5·949	Arable and rough pasture.
385	3·359	Arable.
386	8·901	Rough pasture.
387	10·038	Marsh.
388	12·024	Arable, &c.
389	·484	Rough pasture.
390	9·208	Arable.
391	74·441	Rough pasture, furze, &c.
392	29·641	Arable, marsh, &c.
393	·243	Pasture.
394	25·733	Arable.
395	1·740	Rough pasture, &c.
396	10·104	Arable.
397	·253	Houses, garden, &c.
398	1·679	Arable.
399	1·400	Marsh.
400	7·790	Arable.
401	·931	Rough pasture.
402	4·547	Arable.
403	4·696	Arable.
404	4·371	Arable, &c.
405	4·861	Arable, &c.
406	·208	Rough pasture, &c.
407	5·693	Arable.
408	12·190	Arable.
409	9·007	Arable, &c.
410	6·507	Arable.
411	2·056	Houses, yards, garden, &c.
412	8·981	Marsh, furze, &c.
413	2·301	Arable.
414	13·657	Arable, &c.
415	·380	Houses, rough pasture, garden, &c.
416	·652	Rough pasture, &c.

No. on Plan.	Area in Acres.	Remarks.	No. on Plan.	Area in Acres.	Remarks.
417	2·252	Arable.	466	·318	Rough pasture.
418	18·254	Arable, &c.	467	·468	Water.
419	5·827	Road.	468	·342	Rough pasture.
420	9·249	Arable.	469	4·950	Arable.
421	11·323	Arable, &c.	470	13·627	Arable, &c.
422	4·322	Pasture.	471	·858	Farmsteading, &c.
423	1·917	Arable.	472	·366	Stackyard.
424	4·441	Arable, &c.	473	13·898	Arable, &c.
425	3·390	Arable, &c.	474	·512	House, garden, &c.
426	42·299	Rough pasture.	475	10·250	Arable, &c.
427	5·905	Arable, &c.	476	23·570	Arable.
428	12·810	Arable, &c.	477	·192	Mill dam.
429	6·043	Arable, &c.	478	·219	House, garden, &c.
430	1·043	Rough pasture, &c.	479	5·785	Road.
431	·742	Rough pasture.	480	56·323	Arable, &c.
431a	·401	Rough pasture.	481	26·735	Arable, &c.
432	·337	Rough pasture.	482	22·041	Arable, &c.
433	·482	Rough pasture, &c.	483	·637	Road.
434	4·425	Arable.	484	13·250	Arable, &c.
435	1·562	Houses, yards, garden, &c.	485	·452	Rough pasture and trees.
436	·100	Mill dam.	486	21·143	Arable, &c.
437	11·624	Arable, &c.	487	·368	Arable.
438	10·300	Arable, &c.	488	·282	House, gardens, &c.
439	8·183	Arable, &c.	489	9·413	Quarries, &c.
440	13·309	Arable, &c.	490	·828	Quarry.
441	8·698	Arable.	491	49·076	Arable.
442	10·305	Arable.	492	29·051	Arable.
443	3·408	Rough pasture.	493	33·260	Arable.
444	11·550	Arable, &c.	494	4·600	Quarries.
445	1·981	Pasture.	495	804·869	Rough pasture, &c.
446	4·960	Rough pasture.	496	17·711	Arable.
447	·374	Water.	497	1·406	Quarry.
448	149·776	Arable, &c.	498	·509	Quarry.
449	·479	Marsh.	499	·423	Quarry.
450	2·364	Marsh.	500	·331	Quarry.
451	·124	Water.	501	·223	Quarry.
452	·755	Pasture.	502	·693	Quarry.
453	·386	Water.	503	1·371	Quarry.
454	1·352	Arable.	504	11·910	Rough pasture, &c.
455	2·667	Arable.	505	1·043	Marsh.
456	·152	Rough pasture.	506	3·302	Marsh.
457	·413	Rough pasture.	507	7·277	Marsh.
458	2·603	Arable.	508	4·735	Marsh.
459	·301	Water.	509	802·776	Rough pasture, &c.
460	·246	Houses, garden, &c.	510	·760	Quarry, &c.
461	·374	Road.	511	·866	Quarry, &c.
462	·900	Houses, yards, gardens, &c.	512	1·042	Rough pasture and quarry.
463	·189	Road.	513	·603	Quarry, &c.
464	7·325	Arable, houses, &c.	514	·568	Quarry, &c.
465	2·492	Arable.	515	73·397	Rough pasture, &c.

No. on Plan.	Area in Acres.	Remarks.	No. on Plan.	Area in Acres.	Remarks.
516	·178	Pasture.	522	1·364	Arable.
517	·655	Rough pasture, &c.	523	·308	Pasture.
518	·777	Pasture, &c.			
519	2·991	Rough pasture, &c.		6348·159	
520	17·779	Rough pasture, &c.			
521	6·215	Arable.			

RECAPITULATION.

6284·297	Land.
9·599	Water.
30·014	Roads.
24·249	Railway.
6348·159	Area of the part of the Parish of Gartly which is in the County of Banff (Detached).

*** The other part of this Parish, 11778·194 acres, is in the County of Aberdeen and has a separate Book of Reference.

INDEX TO PLACES

IN THE

PARISH OF GARTLY (PART OF).

COUNTY OF BANFF (DETACHED).

Name of Place.	No. of Sheet. 6-inch scale.	No. of Sheet. 25·344 in. scale.
Black Burn - -	XXXIV.	6
Blackburn -	"	"
Birkenhill - -	"	2
Bothwellseat -	XXVI.	15
Bridgefoot - -	XXXIV.	8
Burnside - -	"	3
Cockston - -	"	2
Coldwells - -	"	12
Corncatterach -	XXXIV.	6, 7
Crofts of Blackburn	"	6
Crofts of Bothwellseat - -	"	3
Crofts of Shanquhar - -	"	2
Den of Glennieston	"	8
Duncanston -	"	2
Easter Mosshead -	XXVI.	15
Faichhill - -	XXXIV.	6
Gartly Castle (site of) - -	"	"
Gartly Station -	"	10
Gimpston - -	XXXIV.	2
Glennieston -	"	8
Kailman's Croft -	"	11
Kirkhill - -	"	2
Mains of Gartly -	"	6
Manse - -	"	2
McClog's Well -	"	11
Mill of Gartly -	"	2
Millhill - -	"	6
Post Office - -	"	10
Railway Inn -	"	"
Risquehouse -	"	6
Scrapehard - -	"	"
Shanquhar -	"	3
Stodfold - -	"	8
Strath Bogie -	XXVI.	14
	XXXIV.	2, 6, 10
Westseat - -	"	10
Wester Mosshead -	XXVI.	14

LONDON:
Printed by GEORGE E. EYRE and WILLIAM SPOTTISWOODE,
Printers to the Queen's most Excellent Majesty.
For Her Majesty's Stationery Office.

ORDNANCE SURVEY OF SCOTLAND.

BOOK OF REFERENCE TO THE PLAN

OF THE

PARISH OF GARVOCK,

IN THE

COUNTY OF KINCARDINE,

CONTAINING 7982·103 ACRES.

COLONEL SIR HENRY JAMES, R.E., F.R.S., F.G.S., &c.,
SUPERINTENDENT OF THE ORDNANCE SURVEY.

PRINTED AT THE ORDNANCE SURVEY OFFICE, SOUTHAMPTON.

1864.

Price One Shilling and Sixpence.

EXPLANATORY REMARKS.

The Scale of the Parish Plans is the 1-2500th of the actual length on the ground, and is equal to 25·344 inches to a mile, which is very approximately equal to one square inch to one acre, the square of 1·0018 inch being equal to one acre.

The length of each sheet is one and a-half miles, and the width one mile, the area of each sheet is therefore 960 acres.

Each enclosure has a reference number to the area which is given in this Book.

The Braces [ ] on the plans are to indicate that the spaces so braced are included under the same reference number.

The Altitudes in feet above the Mean Level of the Sea are written thus —31·4.

The Scale of the Plans of the County is 6 inches to a mile, and each sheet contains the same area as 16 sheets of the Parish Plans. There is, therefore, a double reference number to each sheet as VI. 9., the Roman Numerals referring to the County Plans, the Arabic Figures to the Parish Plans.

The following are the characters employed on the Ordnance Plans on the Scales of 1·2500 and 6 inches to a mile:—

County Names	C	Hundreds or Wards	W
Parishes	P	Townships	*T*
Extra Parochial	E	Division of Townships	*T*

Antiquities ..... ROMAN / Druidical or Saxon / Norman or Subsequent

The descriptions of the boundaries are shown by the following initials:—

Centre of Stream	*C.S.*	Centre of Fence	*C.F.*
Centre of Road	*C.R.*	Top of Cop	*T.C.*
Side of Stream or Drain ..	*S.S.* or *S.D.*	Centre of Wall	*C.W.*
Root of Hedge	*R.H.*	Defaced	*Def.*
Face of Wall	*F.W.*	Track of Stream	*T.S.*

Undefined ..... *Und.*

Where a change occurs in the boundaries, the symbol [o—o] is used to show the part at which the change takes place.

TABLE

FOR CONVERTING DECIMAL PARTS OF AN ACRE INTO ROODS AND PERCHES.

Perches.	0 Rood.	1 Rood.	2 Roods.	3 Roods.	Perches.	0 Rood.	1 Rood.	2 Roods.	3 Roods
0	·000	·250	·500	·750	21	·131	·381	·631	·881
1	·006	·256	·506	·756	22	·137	·387	·637	·887
2	·012	·262	·512	·762	23	·144	·394	·644	·894
3	·019	·269	·519	·769	24	·150	·400	·650	·900
4	·025	·275	·525	·775	25	·156	·406	·656	·906
5	·031	·281	·531	·781	26	·162	·412	·662	·912
6	·037	·287	·537	·787	27	·169	·419	·669	·919
7	·044	·294	·544	·794	28	·175	·425	·675	·925
8	·050	·300	·550	·800	29	·181	·431	·681	·931
9	·056	·306	·556	·806	30	·187	·437	·687	·937
10	·062	·312	·562	·812	31	·194	·444	·694	·944
11	·069	·319	·569	·819	32	·200	·450	·700	·950
12	·075	·325	·575	·825	33	·206	·456	·706	·956
13	·081	·331	·581	·831	34	·212	·462	·712	·962
14	·087	·337	·587	·837	35	·219	·469	·719	·969
15	·094	·344	·594	·844	36	·225	·475	·725	·975
16	·100	·350	·600	·850	37	·231	·481	·731	·981
17	·106	·356	·606	·856	38	·237	·487	·737	·987
18	·112	·362	·612	·862	39	·244	·494	·744	·994
19	·119	·369	·619	·869	40	·250	·500	·750	1·000
20	·125	·375	·625	·875					

N.B.—To convert Decimal Fractions of an Acre into Roods and Perches, multiply the decimal first by 4 and then by 40, preserving the same number of decimals in the product.

Examples—

A. R. P.	Acres.	A. R. P.	Acres.
	633·357		527·013
	4		4
	1·428		·052
	40		40
533 1 17	17·120	527 0 2	2·080

PARISH OF GARVOCK,

IN THE

COUNTY OF KINCARDINE.

No. on Plan.	Area in Acres.	Description.	No. on Plan.	Area in Acres.	Description.
1	·788	Arable.		340·748	*Brought forward.*
2	·738	Arable.	32	·521	Rough pasture, stream, &c.
3	9·439	Arable.			
4	2·947	Arable.	33	1·876	Houses, gardens, yards, stream, &c. (Mill of Garvock).
5	13·465	Heathy pasture and furze.			
6	·462	Houses, gardens, and road (Wester Waterlair).	34	5·648	Public road.
			35	·296	Arable.
			36	·123	Garden.
7	15·602	Arable & rough pasture.	37	·203	Wood.
8	25·035	Arable.	38	8·203	Arable.
9	17·328	Arable.	39	·358	Arable.
10	17·869	Arable.	40	·218	Houses, yards, & garden.
11	63·252	Arable & road.			
12	1·741	Houses, gardens, yards, wood, &c. (Waterlair).	41	22·901	Arable, banks, & rough pasture.
			42	22·451	Arable.
13	·227	Pond.	43	1·791	Houses, yards, & gardens (Thornylea).
14	8·476	Arable.			
15	8·250	Arable.	44	·175	Pond.
16	2·428	Public road, &c.	45	110·556	Arable & road.
17	7·545	Wood.	46	1·817	Wood.
18	14·913	Arable.	47	1·594	Occupation road.
19	26·112	Arable.	48	·127	Pond.
20	6·049	Wood.	49	46·728	Arable.
21	1·134	Scattered trees.	50	·815	House, garden, yard, & rough pasture (Arthurhouse).
22	14·005	Arable.			
23	·210	House, yard, & garden (School).			
			51	13·275	Wood.
24	·358	Houses, yards, & gardens (Woodside of Waterlair).	52	8·758	Arable.
			53	9·003	Arable.
			54	16·137	Arable.
25	·579	Arable.	55	·878	Houses, yards, &c. (Sootywells).
26	1·025	Wood.			
27	1·454	Wood.	56	15·978	Arable.
28	·474	River (Bervie Water).	57	·584	Houses, yards, &c. (Denside).
29	1·999	Wood.			
30	57·660	Arable, sloping banks, &c.	58	38·300	Arable & slope.
			59	26·487	Arable.
31	19·184	Arable.	60	·303	Pond.
	340·748	*Carried forward.*		696·852	*Carried forward.*

No. on Plan.	Area in Acres.	Description.	No. on Plan.	Area in Acres.	Description.
	696·852	*Brought forward.*		1132·617	*Brought forward.*
61	3·255	Arable.	105	3·223	Arable.
62	2·606	Houses, gardens, yards, &c. (Woodburnden).	106	·317	Occupation road.
			107	10·514	Arable.
63	6·888	Arable & slope.	108	51·322	Arable.
64	1·405	Occupation road.	109	·948	Occupation road.
65	20·459	Arable.	110	16·529	Arable, &c.
66	50·836	Arable.	111	11·303	Arable.
67	8·550	Arable & slope.	112	611·246	Rough heathy pasture and scattered whins (Hill of Garvock).
68	19·900	Arable & slope.			
69	3·926	Arable & slope.			
70	·528	Wood, &c.	113	24·307	Rough heathy pasture and scattered whins (Hill of Garvock).
71	51·214	Arable, slope, &c.			
72	2·318	River (Bervie Water).			
73	20·461	Arable, rough pasture, & stream.	114	·645	Mill pond.
			115	28·954	Rough heathy pasture and scattered whins (Hill of Garvock).
74	18·033	Arable.			
75	4·319	Slopes, stream, &c.			
76	3·044	Wood & stream.	116	29·326	Rough & heathy pasture.
77	·565	Quarry, &c.			
78	1·018	Wood & road.	117	14·345	Arable.
79	13·772	Arable.	118	29·621	Arable.
80	14·690	Arable, slope, & stream.	119	20·298	Arable.
81	9·695	Arable.	120	2·542	Arable.
82	2·513	Arable.	121	25·375	Arable.
83	·115	Pond.	122	3·546	Whins.
84	27·873	Arable.	123	8·058	Rough pasture & whins.
85	·238	Pond.	124	9·403	Arable.
86	·913	Houses, yards, & garden (Whitefield).	125	1·424	Occupation roads.
			126	·078	Mill pond.
87	·377	Stackyard.	127	22·294	Arable.
88	·381	Occupation road.	128	3·152	Arable.
89	3·061	Rough pasture, slope, gravel-pit, &c.	129	1·058	Pasture & stream.
			130	·084	Mill pond.
90	16·723	Arable, &c.	131	1·065	Rough pasture and streams.
91	·630	Occupation road.			
92	8·595	Arable, slope, &c.	132	9·812	Arable.
93	·177	Wood.	133	·718	Occupation road.
94	22·483	Arable.	134	16·863	Arable.
95	15·366	Arable, rough pasture, &c.	135	14·487	Arable.
			136	18·674	Arable.
96	·837	Houses, yards, garden, & pond (Shiels).	137	2·055	Arable.
			138	1·477	Houses, garden, yards, ornamental ground, &c. (Mains of Davo).
97	5·236	Arable.			
98	·117	Pond.			
99	10·105	Arable, slope, &c.	139	20·136	Arable.
100	1·196	Arable.	140	·173	Houses, garden, yards, &c.
101	10·386	Arable & rough pasture.			
102	34·353	Arable & rough pasture.	141	9·621	Arable.
103	14·714	Arable.	142	·075	House & garden (Denhead).
104	1·894	Arable.			
	1132·617	*Carried forward.*		2157·685	*Carried forward.*

No. on Plan.	Area in Acres.	Description.
	2157·685	*Brought forward.*
143	5·739	Arable.
144	1·288	Arable.
145	3·001	Arable.
146	11·684	Arable.
147	11·733	Arable.
148	10·435	Arable.
149	·715	Houses, garden, yards, pond, & occupation road (Treehead).
150	·689	Occupation road.
151	22·998	Arable.
152	5·078	Arable.
153	·314	Houses, yard, & gardens (Blue House).
154	2·110	Houses, yards, & waste.
155	32·554	Arable, &c.
156	10·495	Rough pasture and stream.
157	42·198	Arable.
158	5·782	Arable.
159	13·208	Arable.
160	15·392	Arable.
161	116·364	Rough heathy pasture & whins.
162	24·294	Arable, slopes, &c.
163	5·356	Rough heathy pasture & whins.
164	14·343	Arable.
165	1·233	Wood.
166	·232	House, garden, &c.
167	2·020	Occupation road.
168	19·335	Arable.
169	19·297	Arable.
170	47·917	Arable.
171	3·729	Rough pasture, stream, &c.
172	5·554	Wood, road, & stream.
173	4·721	Wood & stream.
174	9·685	Arable.
175	23·427	Rough pasture & slope.
176	13·639	Arable.
177	·452	Houses, yards, & garden (Upper Whitefield).
178	1·309	Occupation road.
179	28·909	Arable.
180	6·181	Arable.
181	7·757	Arable.
182	8·596	Arable.
183	13·846	Arable.
	2731·294	*Carried forward.*

No. on Plan.	Area in Acres.	Description.
	2731·294	*Brought forward.*
184	30·089	Arable.
185	12·160	Arable.
186	4·571	Slope & stream.
187	11·293	Arable.
188	12·094	Arable.
189	47·488	Rough heathy pasture & whins.
190	2·772	Public road.
191	·749	Rough pasture, slope, &c.
192	·881	Occupation road.
193	9·366	Arable.
194	10·375	Arable & road.
195	4·092	Arable & road.
196	23·229	Arable.
197	24·925	Rough pasture.
198	·139	House, gardens, & yard
199	17·913	Arable.
200	17·524	Arable.
201	20·622	Arable, &c.
202	15·110	Arable, &c.
203	62·500	Arable, road, &c.
204	75·153	Arable & slope.
205	·438	Road.
206	1·446	Arable.
207	10·866	Arable & slope.
208	·707	Road.
209	3·305	Arable.
210	10·131	Wood.
211	32·212	Arable & slope.
212	1·414	Occupation road.
213	3·728	Wood.
214	7·282	Arable.
215	45·157	Arable.
216	25·498	Arable, road, &c.
217	2·489	Arable & road.
218	·478	Houses, garden, yard, pond, &c. (Kirkton).
219	9·660	Arable.
220	6·332	Arable.
221	1·029	Arable & footpath.
222	3·141	Arable.
223	3·515	Loch } St. James's.
224	2·705	Loch } St. James's.
225	14·928	Arable.
226	1·151	Houses, garden, yard, road, &c. (Barnhill).
227	·120	Pond.
228	13·961	Arable, &c.
	3336·032	*Carried forward.*

No. on Plan.	Area in Acres.	Description.	No. on Plan.	Area in Acres.	Description.
	3336·032	*Brought forward.*		3925·607	*Brought forward.*
229	112·185	Wood, roads, streams, slopes, quarry, &c.	273	9·009	Arable.
			274	29·796	Arable.
230	1·201	Pond.	275	13·819	Arable.
231	·307	Pond.	276	26·480	Arable.
232	5·761	Arable.	277	·788	Houses, yards, & road (Easter Tulloch).
233	1·406	Arable.			
234	·958	Arable, houses, yard, garden, &c. (School).	278	·105	Mill pond.
			279	26·193	Arable, streams, and whins.
235	·683	House, garden, yard, &c. (Collerds).	280	·156	Mill pond.
236	22·040	Arable.	281	1·000	Occupation road.
237	77·049	Arable & road.	282	3·108	Public road.
238	·884	Occupation road.	283	17·818	Arable.
239	4·312	Arable.	284	40·981	Arable.
240	·157	Houses, yard, & gardens (Smithy).	285	·564	Occupation road.
			286	16·117	Public road.
241	42·284	Arable & stream.	287	33·027	Arable.
242	9·123	Arable, &c.	288	19·785	Arable.
243	2·861	Arable & rough pasture.	289	17·351	Arable & stream.
244	12·387	Arable, &c.	290	7·080	Pasture.
245	16·286	Arable & slope.	291	39·254	Pasture, rough pasture, &c. (Whitewater Moss).
246	21·502	Arable & rough pasture.			
247	·246	House & gardens.			
248	22·207	Arable.	292	26·981	Arable.
249	1·587	Arable & whins.	293	8·124	Arable.
250	8·183	Arable.	294	6·873	Arable.
251	35·688	Arable, &c.	295	37·220	Arable.
252	5·569	Arable, &c.	296	2·073	Occupation road.
253	·745	Occupation road.	297	8·067	Arable.
254	1·511	Houses, yards, garden, &c. (Ravenshaw).	298	30·018	Arable.
			299	14·155	Arable & whins.
255	·936	Arable.	300	43·961	Arable.
256	·242	House & arable.	301	16·788	Rough heathy pasture.
257	·154	Pond.	302	8·392	Arable.
258	7·528	Arable.	303	·737	Road.
259	8·811	Arable.	304	5·320	Arable.
260	32·245	Arable.	305	7·289	Arable.
261	14·493	Arable.	306	11·872	Arable.
262	11·819	Arable.	307	6·760	Arable.
263	10·627	Arable & whins.	308	9·660	Arable.
264	2·748	Occupation road.	309	·788	Houses, garden, yards, and pond (Brownieleys).
265	8·339	Arable & whins.			
266	24·876	Arable.			
267	·195	Arable & pond.	310	8·343	Arable.
268	1·608	Houses, gardens, yards, &c. (Upper Tulloch).	311	33·339	Rough heathy pasture & whins.
269	14·564	Arable.	312	45·337	Rough heathy pasture & whins.
270	16·693	Arable.			
271	24·275	Arable.	313	16·354	Arable.
272	2·300	Whins.	314	10·196	Arable.
	3925·607	*Carried forward.*		4586·685	*Carried forward.*

No. on Plan.	Area in Acres.	Description.	No. on Plan.	Area in Acres.	Description.
	4586·685	*Brought forward.*		5055·612	*Brought forward.*
315	12·372	Rough heathy pasture, whins, &c.	361	·971	Houses, yards, garden, pond, road, &c. (Burnhead).
316	·447	Stackyard.			
317	·303	Houses & yards (Nether Tulloch).	362	1·159	Arable, &c.
			363	·503	Occupation road.
318	·063	Garden.	364	14·761	Arable.
319	4·942	Arable.	365	·591	Occupation road.
320	5·582	Arable.	366	18·317	Arable.
321	7·106	Arable.	367	6·011	Wood.
322	13·681	Arable.	368	·394	Wood & stream.
323	·295	House & garden.	369	·681	Arable, stream, & rough pasture.
324	8·928	Arable.			
325	5·253	Arable.	370	·357	Waste & footpath.
326	3·987	Arable.	371	3·834	Wood.
327	11·308	Arable.	372	·489	Occupation road.
328	7·821	Arable.	373	58·281	Arable and occupation road.
329	·669	Occupation road.			
330	4·106	Arable.	374	·076	Road.
331	12·646	Arable.	375	·222	Wood.
332	14·401	Arable.	376	1·038	Wood.
333	58·958	Arable & stream.	377	3·708	Wood.
334	14·296	Arable, &c.	378	·699	Wood.
335	7·364	Arable.	379	9·500	Arable.
336	8·680	Arable.	380	4·306	Arable.
337	5·158	Arable.	381	17·752	Arable.
338	30·438	Arable & road.	382	1·517	Rough pasture and felled wood.
339	·477	Pasture.			
340	11·816	Wood & road.	383	4·848	Rough pasture and felled wood.
341	23·373	Arable.			
342	10·849	Wood.	384	5·329	Rough pasture and felled wood.
343	25·361	Arable.			
344	1·004	Wood.	385	13·217	Arable.
345	·658	Wood.	386	3·568	Arable.
346	13·582	Rough pasture and felled wood.	387	·423	Houses, garden, & road.
			388	13·400	Arable, &c.
347	62·694	Wood & roads.	389	3·400	Arable.
348	·235	Rough pasture.	390	5·475	Arable.
349	1·393	Pasture, slope, & pool.	391	42·589	Rough pasture & slope.
350	5·940	Wood & road.	392	8·783	Arable.
351	16·132	Rough pasture, whins, felled wood, &c.	393	2·587	Arable & slope.
			394	12·983	Rough pasture & slope.
352	1·108	Wood.	395	9·719	Rough pasture.
353	15·380	Arable.	396	11·857	Arable.
354	5·231	Arable.	397	·308	Pasture.
355	18·063	Arable.	398	·341	House, garden, & yard (Smithy).
356	9·605	Wood.			
357	·895	Wood.	399	25·806	Arable.
358	4·144	Arable, &c.	400	6·594	Arable.
359	·541	Arable.	401	3·947	Rough pasture.
360	1·642	Arable, &c.	402	17·922	Rough pasture.
	5055·612	*Carried forward.*		5393·875	*Carried forward.*

No. on Plan.	Area in Acres.	Description.	No. on Plan.	Area in Acres.	Description.
	5393·875	*Brought forward.*		5829·288	*Brought forward.*
403	9·699	Arable.	446	33·040	Arable.
404	2·191	Arable.	447	13·288	Arable.
405	39·925	Arable.	448	1·060	Houses, yards, gardens, & wood (West Balhagarty).
406	174·043	Rough pasture.			
407	·124	Pond.			
408	·203	Pond.	449	12·223	Arable.
409	·637	Pasture & stream.	450	13·429	Arable.
410	·459	Houses, garden, yard, & road (Smiddyhill).	451	108·343	Arable and occupation road.
411	·224	Arable & house.	452	1·912	Houses, garden, yards, & road (East Balhagarty).
412	3·112	Arable.			
413	6·995	Arable and occupation road.	453	87·540	Arable & stream.
414	4·526	Arable.	454	·671	Houses, gardens, yards, &c. (Middle Balhagarty).
415	·798	Rough pasture & footpath.			
416	7·120	Public road.	455	·115	Garden.
417	16·131	Arable, &c.	456	18·029	Arable & footpath.
418	·645	Road.	457	·693	House, garden, road, & yard.
419	·571	Houses, yards, gardens, &c. (Manse, Garvock)	458	9·888	Arable.
420	·795	Church and graveyard (Garvock).	459	·233	Pond.
			460	1·257	Houses, garden, & yard (Longleys).
421	·626	Arable.			
422	·704	Wood, footpath, and stream.	461	13·823	Arable.
			462	11·135	Arable.
423	29·643	Arable & road.	463	2·593	Arable.
424	·348	Wood.	464	51·368	Arable & stream.
425	·985	Rough pasture & slope.	465	·566	Road.
426	·925	Arable.	466	5·087	Arable, stream, & slope.
427	7·051	Arable.	467	1·118	Arable, stream, & stope.
428	16·820	Arable.	468	43·946	Arable.
429	7·504	Arable.	469	45·300	Arable.
430	5·757	Arable.	470	·181	Wood & slope.
431	8·047	Arable.	471	·608	Pond.
432	7·343	Arable & footpath.	472	31·781	Arable & stream.
433	14·312	Arable.	473	2·236	Houses, garden, yards, wood, & road (Redford).
434	·260	Houses, yard, & gardens (Holmes).			
435	4·011	Arable.	474	3·119	Arable & stream.
436	5·864	Arable.	475	24·501	Arable and occupation road.
437	·202	Pond.			
438	8·907	Rough pasture.	476	18·374	Arable, rough pasture, & stream.
439	·816	Occupation road.			
440	31·243	Arable.	477	16·813	Arable & stream.
441	1·320	Rough pasture & road.	478	7·022	Arable, road, & stream.
442	2·262	Arable.	479	19·663	Arable & stream.
443	·601	Rough pasture.	480	1·964	Occupation road.
444	3·335	Arable.	481	19·173	Arable & stream.
445	8·329	Arable.	482	4·695	Arable.
	5829·288	*Carried forward.*		6456·075	*Carried forward.*

No. on Plan.	Area in Acres.	Description.	No. on Plan.	Area in Acres.	Description.
	6456·075	*Brought forward.*		6969·872	*Brought forward.*
483	3·753	Arable.	517	·141	Pond.
484	2·169	Arable & stream.	518	·353	House, garden, yard, & wood (Craig of Garvock).
485	5·421	Public road.			
486	39·989	Wood & stream (Balhagarty Plantation).	519	1·060	Occupation road.
487	·906	Road.	520	·302	House & yard (Craig of Garvock).
488	18·405	Arable.			
489	·383	Road.	521	·324	Stackyard.
490	10·279	Rough pasture, road, & quarry (Forthhill Quarry).	522	11·371	Arable.
			523	22·280	Arable.
			524	2·406	Arable.
491	41·589	Arable.	525	3·203	Rough pasture, whins, slope, stream, & occupation road.
492	·651	Houses, yards, & garden (Forth).			
493	27·415	Arable, &c.	526	60·625	Arable, slope, streams, &c.
494	17·124	Arable & rough pasture.			
495	6·907	Arable.	527	·714	Mill pond.
496	7·837	Arable.	528	36·861	Rough pasture & furze (Hill of Garvock).
497	46·460	Arable.			
498	1·566	Public road.	529	31·212	Arable.
499	·353	House, garden, & yard (Stoneydale).	530	81·709	Arable.
			531	2·469	Rough heathy pasture & whins.
500	45·955	Arable, road, house, &c.	532	4·289	Arable.
501	·110	House & garden (Butterybraes).	533	8·250	Rough heathy pasture & whins.
502	60·923	Arable, &c.	534	22·933	Rough heathy pasture, occupation road, &c.
503	6·471	Rough heathy pasture & whins.	535	7·174	Arable.
504	4·146	Arable.	536	272·097	Rough heathy pasture & occupation road.
505	·366	Houses, gardens, yard, &c. (Craigend of Garvock).	537	·301	Pond.
			538	2·066	Arable, &c.
506	2·330	Slope, stream, occupation road, &c.	539	7·432	Arable, slope, & stream.
			540	3·132	Arable & footpath.
507	10·653	Arable.	541	3·348	Arable & footpath.
508	11·049	Arable, &c.	542	9·078	Arable.
509	19·029	Arable & rough heathy pasture.	543	18·989	Arable, road, & footpath.
510	10·349	Arable.	544	6·249	Arable, &c.
511	10·397	Rough pasture, furze, & occupation road (Spy Brae).	545	·768	Houses, yards, & garden (West Bradieston).
512	20·803	Arable and occupation road.	546	·334	House, garden, & occupation road.
513	49·879	Rough heathy pasture, occupation roads, &c.	547	38·146	Arable & rough pasture.
			548	17·545	Arable and occupation road.
514	·222	House & gardens.			
515	29·304	Arable & rough pasture.	549	·796	Houses & yards (South Bradieston).
516	·604	Wood.			
	6969·872	*Carried forward.*		7647·829	*Carried forward.*

No. on Plan.	Area in Acres.	Description.	No. on Plan.	Area in Acres.	Description.
	7647·829	*Brought forward.*		7763·218	*Brought forward.*
550	·127	House & gardens.	566	·414	Occupation road.
551	3·946	Arable & footpath.	567	28·692	Arable & stream.
552	3·584	Rough pasture and marsh.	568	24·982	Arable, footpath, and stream.
553	20·506	Arable.	569	1·761	Houses, gardens, yards, wood, & road (East Bradieston).
554	7·887	Arable and occupation road.			
555	·475	Occupation road.	570	7·074	Arable, stream, &c.
556	1·485	Rough pasture, &c.	571	1·290	Occupation road.
557	12·545	Arable, occupation road, &c.	572	14·009	Arable, slope, & stream.
			573	25·599	Arable & stream.
558	8·884	Arable, occupation road, &c.	574	17·908	Arable.
			575	1·970	Occupation road.
559	10·578	Rough pasture & foot-path.	576	·171	Pond.
			577	1·103	Houses, garden, yards, & wood (South Park of Bradieston).
560	3·626	Arable & stream.			
561	6·049	Rough pasture and stream.	578	17·186	Arable & stream.
562	11·294	Arable & stream.	579	29·752	Arable.
563	4·513	Rough heathy pasture.	580	15·951	Arable.
564	14·067	Arable & stream.	581	3·203	Public road.
565	5·823	Arable & stream.	582	27·820	Arable & streams.
	7763·218	*Carried forward.*		7982·103	

RECAPITULATION.

7918·859	Land.
47·383	Public roads.
15·861	Water.
7982·103	Total area of the Parish of Garvock, in the County of Kincardine.

INDEX TO PLACES

IN THE

PARISH OF GARVOCK.

COUNTY OF KINCARDINE.

Name of Place.	No. of Sheet.		Descriptive Remarks.
	6-inch scale.	25·344-inch scale.	
Arthurhouse	XX.	15	
Blue House	XXIV.	3	
Barnhill	,,	6	A small farm house.
Brownieleys	,,	8	A farm house.
Burnhead	,,	9	A farm house.
Butterybraes	,,	13	A farm house.
Cairn of Arthurhouse	XX.	15	
Collerds	XXIV.	6	A farm house.
Corbies Den	,,	6	A ravine.
Cairn of Shiels	,,	6	
Craig of Garvock	,,	13	A farm house.
Craigend of Garvock	,,	13	A farm house.
Denside	XX.	15	A farm house.
Denside	XXIV.	3	A farm house.
Easter Tulloch	,,	7	A good farmsteading.
East Balhagarty	,,	11	A large farm house.
East Bradieston	,,	14	A farm house.
Forth	,,	11	A farm house.
Garvock	,,	10	A village.
Holmes	,,	10	A small cottage.
Kirkton	,,	10	A small farm house.
Longleys	,,	11	A large farm house.
Mill of Garvock	XX.	15	
Mains of Davo	XXIV.	3	A neat farm house.
Manse	,,	10	
Middle Balhagarty	,,	11	Two small cottages.
Nether Tulloch	,,	8	A farm house.
Ravenshaw	,,	7	A farmsteading.

Name of Place.	No. of Sheet.		Descriptive Remarks.
	6-inch scale.	25·344-inch scale.	
Redford	XXIV.	11	A large farm house.
Sootywells	XX.	15	A farm house.
Shiels	XXIV.	2	A small farm house.
Sheriff's Kettle	,,	4	
St. James's Fair	,,	6	Formerly a fair ground.
Smiddyhill	,,	10	A large farm house.
Stoneydale	,,	13	A farm house.
South Bradieston	,,	14	A farm house.
South Park of Bradieston	,,	14	A farm house.
Thornylea	XX.	15	A good farm house.
Tower of Johnston	XXIV.	9	
Treehead	,,	3	A farm house.
Towerhill	,,	10	A farm house.
Upper Whitefield	,,	4	A farmsteading.
Upper Tulloch	,,	7	A farmsteading.
Waterlair	XX.	15	A farm house.
Woodside of Waterlair	,,	15	A neat cottage.
Wester Waterlair	,,	15	A small cottage.
Woodburnden	,,	15	A farm house.
Whitefield	,,	16	A farm house.
West Balhagarty	XXIV.	11	A large farm house.
West Bradieston	,,	14	A farm house.

21

ORDNANCE SURVEY OF SCOTLAND.

BOOK OF REFERENCE TO THE PLAN

OF THE

PARISH OF GIGHA AND CARA,

IN THE

COUNTY OF ARGYLL,

CONTAINING 3913.346 ACRES.

COLONEL SIR HENRY JAMES, R.E., F.R.S., M.R.I.A., F.G.S., &c.,
SUPERINTENDENT OF THE SURVEY.

LONDON:
PRINTED BY GEORGE E. EYRE AND WILLIAM SPOTTISWOODE,
PRINTERS TO THE QUEEN'S MOST EXCELLENT MAJESTY.
FOR HER MAJESTY'S STATIONERY OFFICE.

1870.

Price One Shilling.

[7142.—50.—4/70.]

on the
imately
qual to

f each

Book.

are in-

1·4.

t con-
double
to the

Scales

. W

. T

. T

ɔx

vent

C.F.
T.C.
J.W.
Def.
T.S.

the

ORDNANCE SURVEY OF SCOTLAND

PARISH OF CICHA AND CARA

ARGYLLSHIRE

INDEX TO THE SHEETS

Published on the Scale of $\frac{1}{2500}$ or 25·344 Inches to a Mile

Scale of this Index One Inch to a Mile.

CCXXII	CCXXIII

Dubh Sgeir

EXPLANATORY REMARKS.

The scale of the Parish Plans is the 1-2500th of the actual length on the ground, and is equal to 25·344 inches to a mile, which is very approximately equal to one square inch to one acre, the square of 1·0018 inch being equal to one acre.

The length of each sheet is $1\frac{1}{2}$ miles, and the width 1 mile, the area of each sheet is therefore 960 acres.

Each enclosure has a reference number to the area which is given in this Book.

The Braces (ʃ) on the plans are to indicate that the spaces so braced are included under the same reference number.

The Altitudes in feet above the Mean Level of the Sea are written thus—31·4.

The Scale of the Plans of the County is 6 inches to a mile, and each sheet contains the same area as 16 sheets of the Parish Plans. There is therefore a double reference number to each sheet, as VI. 9., the Roman Numerals referring to the County Plans, the Arabic Figures to the Parish Plans.

The following are the characters employed on the Ordnance Plans on the Scales of 1–2500, and 6 inches to a mile :—

County Names	C	Hundreds or Wards	W
Parishes	P	Townships	T
Extra Parochial	E	Division of Townships	T

Antiquities ..... ROMAN / Druidical or Saxon / Norman or Subsequent

The descriptions of the boundaries are shown by the following initials :—

Centre of Stream	*C.S.*	Centre of Fence	*C.F.*
Centre of Road	*C.R.*	Top of Cop	*T.C.*
Side of Stream or Drain	*S.S.* or *S.D.*	Centre of Wall	*C.W.*
Root of Hedge	*R.H.*	Defaced	*Def.*
Face of Wall	*F.W.*	Track of Stream	*T.S.*
Undefined	*Und.*		

Where a change occurs in the boundaries, the symbol [o—o] is used to show the part at which the change takes place.

N.B.—To convert Decimal Fractions of an Acre into Roods and Perches, multiply the decimal first by 4 and then by 40, preserving the same number of decimals in the product.

Examples—

A.	R.	P.	Acres.	A.	R.	P.	Acres.
			633·357				527·013
			4				4
			1·428				·052
			40				40
633	1	17	17·120	527	0	2	2·080

TABLE

FOR CONVERTING DECIMAL PARTS OF AN ACRE INTO ROODS AND PERCHES.

Perch.	0 Rood.	1 Rood.	2 Roods.	3 Roods.	Perch.	0 Rood.	1 Rood.	2 Roods.	3 Roods.
0	·000	·250	·500	·750	21	·131	·381	·631	·881
1	·006	·256	·506	·756	22	.137	·387	·637	·887
2	·012	·262	·512	·762	23	·144	·394	·644	·894
3	·019	·269	·519	·769	24	·150	·400	·650	·900
4	·025	·275	·525	·775	25	·156	·406	·656	·906
5	·031	·281	·531	·781	26	·162	·412	·662	·912
6	·037	·287	·537	·787	27	·169	·419	·669	·919
7	·044	·294	·544	·794	28	·175	·425	·675	·925
8	·050	·300	·550	·800	29	·181	·431	·681	·931
9	·056	·306	·556	·806	30	·187	·437	·687	·937
10	·062	·312	·562	·812	31	·194	·444	·694	·944
11	·069	·319	·569	·819	32	·200	·450	·700	·950
12	·075	·325	·575	·825	33	·206	·456	·706	·956
13	·081	·331	·581	·831	34	·212	·462	·712	·962
14	·087	·337	·587	·837	35	·219	·469	·719	·969
15	·094	·344	·594	·844	36	·225	·475	·725	·975
16	·100	·350	·600	·850	37	·231	·481	·731	·981
17	·106	·356	·606	·856	38	·237	·487	·737	·987
18	·112	·362	·612	·862	39	·244	·494	·744	·994
19	·119	·369	·619	·869	40	·250	·500	·750	1·000
20	·125	·375	·625	·875					

PARISH OF GIGHA AND CARA,

IN THE

COUNTY OF ARGYLL.

No. on Plan.	Area in Acres.	Remarks.	No. on Plan.	Area in Acres.	Remarks.
1	2·498	Foreshore.	39	29·428	Arable.
2	·683	Foreshore.	40	2·925	Foreshore.
3	·590	Foreshore.	41	·460	Rough pasture, &c.
4	3·523	Sand.	42	6·304	Foreshore.
5	3·787	Foreshore.	43	62·267	Rough heathy pasture, &c.
6	7·479	Pasture.			
7	1·182	Pasture and road.	44	6·104	Rough heathy pasture.
8	·484	Arable.	45	·635	Rough pasture.
9	·050	Houses, &c.	46	1·683	Rough heathy pasture.
10	157·092	Rough pasture, &c.	47	45.915	Arable.
11	5·265	Pasture.	48	·403	Rough pasture.
12	7·938	Foreshore.	49	3·410	Rough heathy pasture.
13	57·555	Rough heathy pasture.	50	2·851	Arable.
14	8·303	Foreshore.	51	5·069	Foreshore.
15	68·786	Rough heathy pasture, &c.	52	2·111	Rough heathy pasture.
			53	3·276	Rough heathy pasture.
16	19·135	Pasture.	54	24·593	Arable.
17	4·930	Rough heathy pasture.	55	·613	Rough pasture.
18	·015	Ruin.	56	6·438	Rough heathy pasture.
19	1·467	Rough heathy pasture.	57	2·942	Rough heathy pasture.
20	19·402	Pasture.	58	1·545	Arable.
21	1·367	Houses, garden, &c.	59	·261	Rough pasture.
22	106·089	Rough pasture.	60	1·695	Rough pasture.
23	5·015	Foreshore.	61	·030	House and ruins.
24	·357	Foreshore.	62	·858	Houses, garden, &c.
25	·966	Foreshore.	63	1·360	Rough pasture.
26	54·738	Rough pasture, &c.	64	3·381	Arable.
27	1·820	Foreshore.	65	·449	Rough pasture.
28	1·293	Pasture,	66	93·023	Rough heathy pasture, &c.
29	·745	Rough pasture.			
30	·120	Foreshore.	67	2·257	Foreshore.
31	1·032	Rough heathy pasture, &c.	67a	·150	Pond.
			68	22·735	Rough pasture, &c.
32	1·338	Rough heathy pasture.	69	2·095	Rough pasture.
33	23·523	Rough pasture.	70	14·538	Arable.
34	15·043	Arable.	71	1·744	Rough pasture.
35	·865	Foreshore.	72	4·613	Arable.
36	·597	Foreshoe.	73	14·278	Rough pasture, &c.
37	2·042	Pasture.	74	14·233	Arable.
38	1·790	Rough heathy pasture.	75	1·067	Rough pasture.

No. on Plan.	Area in Acres.	Remarks.	No. on Plan.	Area in Acres.	Remarks.
76	·794	Rough pasture.	127	·259	House, garden, &c.
77	·117	Pasture.	128	·430	Arable.
78	1·170	Rough pasture, &c.	129	1·009	Arable.
79	·271	Arable.	130	1·768	Arable.
80	·012	House.	131	6·908	Arable.
81	3·798	Arable, &c.	132	4·698	Rough heathy pasture, &c.
82	2·995	Arable.			
83	·324	Rough pasture.	133	2·874	Foreshore.
84	57·687	Rough heathy pasture, &c.	134	·790	Foreshore.
			135	3·105	Pasture.
85	1·343	Rough heathy pasture.	136	2·790	Arable.
86	1·643	Foreshore.	137	1·809	Arable.
87	1·660	Arable, &c.	138	17·578	Rough heathy pasture.
88	15·468	Rough pasture, &c.	139	5·334	Rough pasture.
89	2·900	Rough pasture, &c.	140	·151	Rough pasture.
90	·482	Arable, &c.	141	4·162	Foreshore.
91	·259	Houses, garden, &c.	142	5·876	Arable.
92	·362	Arable.	143	20·148	Rough heathy pasture.
93	·273	Arable.	144	1·232	Arable.
94	·716	Rough pasture.	145	4·606	Arable.
95	·537	Arable.	146	·951	Rough pasture.
96	3·708	Arable.	147	·402	Arable.
97	·836	Rough pasture.	148	1·512	Wood.
98	·673	Arable.	149	5·916	Arable.
99	·450	Houses, &c.	150	·489	Houses, garden, &c.
100	3·461	Arable.	151	6·401	Arable.
101	·202	Rough pasture.	152	1·367	Arable.
102	2·209	Arable.	153	44·867	Rough heathy pasture.
103	·823	Rough pasture.	154	5·282	Arable.
104	7·953	Arable.	155	·212	Rough pasture.
105	·618	Rough pasture.	156	·112	Houses, gardens, &c.
106	·372	Arable.	157	·331	Rough pasture.
107	·837	Rough heathy pasture.	158	6·389	Arable.
108	20·820	Arable.	159	23·273	Rough heathy pasture.
109	1·190	Rough pasture.	160	2·087	Rough heathy pasture.
110	·717	Rough pasture.	161	·479	Foreshore.
111	2·734	Rough pasture.	162	486·181	Rough pasture.
112	·459	Foreshore.	163	·043	House, garden, &c.
113	19·202	Rough heathy pasture.	164	4·792	Rough pasture.
114	1·179	Arable.	165	2·951	Rough pasture.
115	7·606	Arable.	166	13·748	Arable.
116	2·517	Rough heathy pasture.	167	2·932	Rough pasture.
117	·336	Houses, &c.	168	2·957	Marsh.
118	15·147	Rough heathy pasture.	169	13·465	Rough heathy pasture.
119	1·762	Arable.	170	11·179	Arable.
120	3·426	Rough heathy pasture.	171	1·346	Rough heathy pasture.
121	·935	Rough pasture.	172	2·396	Arable.
122	6·857	Arable.	173	6·488	Arable.
123	1·478	Rough heathy pasture.	174	1·755	Rough pasture.
124	1·274	Rough pasture.	175	·608	Houses, garden, &c.
125	17·563	Arable.	176	5·206	Rough pasture.
126	·672	Arable.	177	31·000	Arable.

No. on Plan.	Area in Acres.	Remarks.	No. on Plan.	Area in Acres.	Remarks.
178	·414	Rough pasture.	230	7·128	Arable.
179	1·555	Rough heathy pasture.	231	2·107	Rough pasture.
180	1·671	Rough pasture.	232	11·878	Arable.
181	·818	Rough pasture.	233	·380	Rough pasture.
182	1·065	Rough pasture.	234	4·676	Arable.
183	1·016	Rough pasture.	235	·532	Houses, gardens, &c.
184	·657	Rough pasture.	236	·778	Rough pasture.
185	6·602	Arable.	237	3·607	Pasture.
186	3·688	Rough pasture.	238	·927	Arable, &c.
187	10·297	Public road.	239	2·494	Rough pasture.
188	·842	Foreshore.	240	·091	Garden.
189	4·126	Pasture.	241	·804	Arable.
190	·274	Arable.	242	·209	Houses.
191	3·741	Arable.	243	·514	Foreshore.
192	·673	Arable.	244	·292	Foreshore.
193	7·007	Rough heathy pasture.	245	14·772	Arable.
194	10·963	Arable.	246	5·195	Arable.
195	1·224	Rough pasture.	247	·234	Rough pasture.
196	3·009	Rough heathy pasture.	248	12·836	Arable.
197	·771	Arable.	249	·291	Rough pasture.
198	15·792	Arable.	250	21·172	Arable.
199	·897	Rough pasture.	251	31·699	Rough heathy pasture.
200	1·742	Rough pasture.	252	·173	Rough pasture.
201	·189	House, garden, &c.	253	·058	House, garden, &c.
202	11·230	Arable.	254	·827	Pasture.
203	46·004	Arable.	255	11·349	Raugh pasture.
204	·210	Houses, garden, &c.	256	6·250	Rough pasture.
205	7·025	Rough pasture.	257	1·140	Rough pasture.
206	1·084	Rough pasture.	258	·111	Houses and gardens.
207	3·158	Rough pasture.	259	7·626	Arable.
208	·329	House, garden, &c.	260	·135	Rough pasture.
209	·619	Rough pasture.	261	·148	Rough pasture.
210	9·096	Arable.	262	·277	Houses, gardens, &c.
211	9·163	Arable.	263	4·344	Rough heathy pasture.
212	·079	School and garden.	264	·654	Rough heathy pasture.
213	·489	Arable.	265	50·048	Foreshore.
214	4·681	Arable.	266	1·335	Rough heathy pasture.
215	2·790	Rough heathy pasture.	267	37·668	Rough heathy pasture.
216	3·023	Arable.	268	·862	Rough heathy pasture.
217	1·298	Rough pasture.	269	15·282	Arable.
218	·181	Arable, &c.	270	·492	Rough pasture.
219	·285	Rough pasture.	271	·926	Rough pasture.
220	1·372	Marsh.	272	·160	Arable.
221	11·162	Arable.	273	·193	Houses, &c.
222	1·424	Houses, garden, &c.	274	1·568	Arable.
223	1·392	Rough pasture.	275	·811	Rough heathy pasture.
224	12·887	Arable.	276	53·073	Rough heathy pasture.
225	2·990	Rough pasture.	277	1·859	Foreshore.
226	44·745	Rough heathy pasture.	278	·427	Rough pasture.
227	·523	Rough pasture.	279	7·197	Arable.
228	32·130	Rough pasture.	280	·745	Arable.
229	·051	House, &c.	281	2·287	Rough pasture.

No. on Plan.	Area in Acres.	Remarks.	No. on Plan.	Area in Acres.	Remarks.
282	·972	Arable, &c.	334	11·276	Arable.
283	·873	Rough pasture.	335	·726	Rough pasture.
284	1·963	Pasture.	336	17·270	Arable.
285	·579	Rough pasture.	337	7·366	Rough pasture.
286	·625	Rough pasture.	338	9·277	Rough pasture.
287	5·588	Pasture, &c.	339	29·362	Rough pasture.
288	2·049	Rough pasture.	340	9·235	Rough heathy pasture.
289	5·279	Foreshore.	341	·910	Rough heathy pasture.
290	3·051	Foreshore.	342	·214	Occupation road.
291	5·628	Arable.	343	·786	Rough pasture.
292	·583	Rough pasture.	344	1·485	Houses, gardens, &c.
293	·835	Arable.	345	·956	Garden, &c.
294	·434	Rough pasture.	346	1·176	Arable.
295	·715	Houses, garden, &c.	347	·125	Mansion house.
296	·550	Pasture.	348	4·022	Ornamental ground.
297	2·840	Rough pasture.	348a	3·706	Arable.
298	·967	Pasture.	349	17·881	Arable.
299	·288	Public road.	350	1·404	Rough pasture, &c.
300	·916	Rough pasture.	351	1·903	Wood.
301	5·031	Arable.	352	1·061	Rough pasture.
302	·023	Houses.	353	4·652	Arable.
303	·242	Arable,	354	·859	Rough pasture.
304	·056	Houses, &c.	355	·709	Rough pasture.
305	2·168	Rough pasture.	356	10·004	Arable.
306	2·231	Rough pasture.	357	1·697	Rough heathy pasture.
307	8·505	Arable.	358	35·293	Foreshore.
308	2·159	Rough pasture.	359	·412	Marsh.
309	2·724	Arable.	360	10·201	Arable, &c.
310	·100	House, garden, &c.	361	·995	Rough pasture.
311	·385	Rough pasture.	362	15·808	Arable.
312	·095	House and garden.	363	24·329	Arable.
313	·822	Arable.	364	·879	Rough pasture.
314	7·046	Rough heathy pasture.	365	10·072	Rough pasture.
315	·056	House, &c.	366	1·902	Rough pasture.
316	13·503	Rough pasture.	367	1·129	Rough pasture.
317	14·448	Arable.	368	11·450	Arable.
318	3·064	Rough pasture.	369	33·050	Rough pasture.
319	15·481	Rough pasture.	370	·162	Pool.
320	16·710	Arable.	371	1·228	Rough pasture.
321	1·947	Rough pasture.	372	15·194	Arable.
322	1·293	Arable.	373	1·099	Rough pasture.
323	·107	Houses, garden, &c.	374	·575	Rough pasture, &c.
324	·045	House and garden.	375	·837	Rough pasture.
325	·227	Burial ground.	376	·115	House, garden, &c.
326	17·527	Arable.	377	14·995	Arable.
327	·867	Public road.	378	1·319	Rough pasture.
328	19·577	Arable.	379	1·162	Wood.
329	8·459	Wood.	380	·690	Rough pasture.
330	·071	Houses, garden, &c.	381	·370	Wood.
331	2·368	Arable.	382	19·463	Arable.
332	2·539	Rough pasture.	383	18·368	Arable.
333	·216	Rough pasture.	384	·150	House, garden, &c.

No. on Plan.	Area in Acres.	Remarks.	No. on Plan.	Area in Acres.	Remarks.
385	·246	Rough pasture.	423	1·223	Arable, &c.
386	36·729	Arable.	424	1·222	Wood.
387	·613	Houses, &c.	425	·631	Rough pasture.
388	·727	Arable.	426	·112	House and garden.
389	7·973	Arable, &c.	427	27·735	Arable.
390	·606	Rough pasture.	428	7·295	Arable.
391	2·837	Rough pasture.	429	·444	Wood, &c.
392	·567	Wood, &c.	430	·869	Rough pasture.
393	8·335	Arable.	431	14·306	Arable.
394	·405	Rough pasture.	432	·662	Rough pasture.
395	4·584	Arable.	433	6·366	Arable.
396	·991	Arable.	434	4·305	Rough pasture.
397	7·071	Rough pasture.	435	·465	Pasture.
398	·138	House and garden.	436	55·682	Rough pasture.
399	32·543	Foreshore.	437	·712	Wood.
400	2·321	Arable.	438	2·066	Wood.
401	31·133	Foreshore.	439	13·609	Arable.
402	4·375	Rough pasture.	440	2·400	Rough pasture.
403	21·190	Rough pasture.	441	·025	Houses, &c.
404	8·199	Rough heathy pasture.	442	1·550	Rough pasture.
405	·320	House, gardens, &c.	443	·200	Wood.
406	1·494	Arable.	444	25·517	Arable.
407	·650	Arable.	445	1·843	Rough pasture.
408	4·190	Rough heathy pasture.	446	45·397	Rough pasture.
409	·602	Arable.	447	2·326	Rough pasture.
410	·451	Rough pasture.	448	14·568	Foreshore.
411	·383	Houses, &c.	449	19·772	Rough pasture.
412	1·561	Arable.	450	13·310	Rough pasture.
413	1·847	Arable.	451	1·353	Rough pasture.
414	1·451	Arable, &c.	452	38·139	Pasture.
415	2·870	Arable.	453	1·121	Arable.
416	1·969	Public road.	454	·032	Cara House.
417	60·673	Rough heathy pasture.	455	·343	Rough pasture.
418	72·324	Rough heathy pasture.	456	119·512	Rough pasture.
419	1·074	Rough pasture.	457	30·065	Foreshore.
420	·388	Foreshore.			
421	·603	Houses, &c.		3913·346	
422	·392	Wood, &c.			

RECAPITULATION.

3633·237	Land.
13·421	Public roads.
266·376	Foreshore.
·312	Water.
3913·346	Total area of the Parish of Gigha and Cara, in the County of Argyll.

INDEX TO PLACES

IN THE

PARISH OF GIGHA AND CARA.

COUNTY OF ARGYLL.

Name of Place.	No. of Sheet. 6-inch scale.	No. of Sheet. 25·344 in. scale.
Ardaily - -	CCXXII.	16
Ardacha - -	CCXXXIV.	4
Ardlamey - -	"	"
Ardminish - -	"	"
Auchamore -	"	8
Auchamore House	"	"
Achamhinish -	CCXXXV.	1
Achadh na h-Ath	"	"
Corn Mill - -	CCXXII.	16
Cairnvickuie -	CCXXIII.	13
Church - -	CCXXXIV.	4
Craro Island	"	8
Cara House -	"	16
Cara Island -	"	"
	CCXL.	4
Druimyeon Beag	CCXXXIV.	"
East Tarbert Bay	CCXXIII.	9
Gallochoille Cottage - -	CCXXXV.	5
Gigalum Island -	CCXXXIV.	12
	CCXXXV.	9
Highfield - -	CCXXIII.	13
Kinerarach - -	"	5
Leim - - -	CCXXXIV.	12
Manse - -	CCXXXV.	1
North Ardminish	CCXXXIV.	4
Newhouse -	"	8
New Quay -	"	"
North Druimachro	CCXXXV.	5
School - -	CCXXXIV.	4
South Druimachro	"	8
Tigh Càrn-na-faire	CCXXIII.	5
Tarbert - -	"	9
Tighbhruaich -	CCXXXIV.	4
Tigh nan Cudainnean - -	"	8
Tigh Creagach -	"	12
Tigh Rudha -	CCXXXV.	1
West Tarbert Bay	CCXXII.	12
	CCXXIII.	9

LONDON:
Printed by George E. Eyre and William Spottiswoode
Printers to the Queen's most Excellent Majesty.
For Her Majesty's Stationery Office.

ORDNANCE SURVEY OF SCOTLAND.

BOOK OF REFERENCE TO THE PLAN

OF THE

PARISH OF GLAMIS,

IN THE

COUNTY OF FORFAR,

CONTAINING 14483·356 ACRES.

COLONEL SIR HENRY JAMES, R.E., F.R.S., F.G.S., &c.

SUPERINTENDENT OF THE ORDNANCE SURVEY.

PRINTED AT THE ORDNANCE SURVEY OFFICE, SOUTHAMPTON.

1863.

Price Two Shillings.

EXPLANATORY REMARKS.

The Scale of the Parish Plans is the 1-2500th of the actual length on the ground, and is equal to 25·344 inches to a mile, which is very approximately equal to one square inch to one acre, the square of 1·0018 inch being equal to one acre.

The length of each sheet is one and a-half miles, and the width one mile, the area of each sheet is therefore 960 acres.

Each enclosure has a reference number to the area which is given in this Book.

The Braces [⌒] on the plans are to indicate that the spaces so braced are included under the same reference number.

The Altitudes in feet above the Mean Level of the Sea are written thus —31·4.

The Scale of the Plans of the County is 6 inches to a mile, and each sheet contains the same area as 16 sheets of the Parish Plans. There is, therefore, a double reference number to each sheet as VI. 9., the Roman Numerals referring to the County Plans, the Arabic Figures to the Parish Plans.

The following are the characters employed on the Ordnance Plans on the Scales of 1·2500 and 6 inches to a mile:—

County Names	C	Hundreds or Wards	W
Parishes	P	Townships	T
Extra Parochial	E	Division of Townships	T

Antiquities ..... ROMAN / Druidical or Saxon / Norman or Subsequent

The descriptions of the boundaries are shown by the following initials:—

Centre of Stream	*C.S.*	Centre of Fence	*C.F.*
Centre of Road	*C.R.*	Top of Cop	*T.C.*
Side of Stream or Drain	*S.S.* or *S.D.*	Centre of Wall	*C.W.*
Root of Hedge	*R.H.*	Defaced	*Def.*
Face of Wall	*F.W.*	Track of Stream	*T.S.*
Undefined	*Und.*		

Where a change occurs in the boundaries, the symbol [o—o] is used to show the part at which the change takes place.

TABLE

FOR CONVERTING DECIMAL PARTS OF AN ACRE INTO ROODS AND PERCHES.

Perches.	0 Rood.	1 Rood.	2 Roods.	3 Roods.	Perches.	0 Rood.	1 Rood.	2 Roods.	3 Roods.
0	·000	·250	·500	·750	21	·131	·381	·631	·881
1	·006	·256	·506	·756	22	·137	·387	·637	·887
2	·012	·262	·512	·762	23	·144	·394	·644	·894
3	·019	·269	·519	·769	24	·150	·400	·650	·900
4	·025	·275	·525	·775	25	·156	·406	·656	·906
5	·031	·281	·531	·781	26	·162	·412	·662	·912
6	·037	·287	·537	·787	27	·169	·419	·669	·919
7	·044	·294	·544	·794	28	·175	·425	·675	·925
8	·050	·300	·550	·800	29	·181	·431	·681	·931
9	·056	·306	·556	·806	30	·187	·437	·687	·937
10	·062	·312	·562	·812	31	·194	·444	·694	·944
11	·069	·319	·569	·819	32	·200	·450	·700	·950
12	·075	·325	·575	·825	33	·206	·456	·706	·956
13	·081	·331	·581	·831	34	·212	·462	·712	·962
14	·087	·337	·587	·837	35	·219	·469	·719	·969
15	·094	·344	·594	·844	36	·225	·475	·725	·975
16	·100	·350	·600	·850	37	·231	·481	·731	·981
17	·106	·356	·606	·856	38	·237	·487	·737	·987
18	·112	·362	·612	·862	39	·244	·494	·744	·994
19	·119	·369	·619	·869	40	·250	·500	·750	1·000
20	·125	·375	·625	·875					

N.B.—To convert Decimal Fractions of an Acre into Roods and Perches, multiply the decimal first by 4 and then by 40, preserving the same number of decimals in the product.

Examples—

A. R. P.	Acres.
	633·357
	4
	1·428
	40
633 1 17	17·120

A. R. P.	Acres.
	527·013
	4
	·052
	40
527 0 2	2·080

PARISH OF GLAMIS,

IN THE

COUNTY OF FORFAR.

No. on Plan.	Area in Acres.	Description.	No. on Plan.	Area in Acres.	Description.
1	19·650	Arable.		253·463	*Brought forward.*
2	21·007	Arable.	34	2·308	Accommodation road.
3	23·278	Arable.	35	11·034	Arable.
4	1·283	Quarry and rough pasture.	36	14·489	Arable & footpath.
5	25·969	Arable.	37	1·893	Houses, gardens, yards, road, &c.
6	19·978	Arable.	38	·110	House & garden.
7	19·401	Arable.	39	63·979	Arable, rough pasture, & footpaths.
8	23·203	Arable, road, & slope.			
9	6·049	Arable.	40	·189	House, garden, yard, &c.
10	·109	Turnpike road.			
11	3·332	Arable.	41	·107	House, garden, &c.
12	8·056	Arable & road.	42	·190	House, garden, &c.
13	7·976	Arable.	43	29·152	Arable & moss.
14	·953	Houses, garden, yard, rough pasture, and road.	44	·225	Houses, garden, yard, &c.
			45	4·318	Arable.
15	6·233	Arable & rough pasture	46	·742	House, garden, arable, footpath, &c.
16	1·898	Statute labor road.			
17	·194	House & garden.	47	·647	Houses, yard, &c.
18	·338	House, shed, yard, & road.	48	17·135	Arable & footpath.
			49	27·182	Arable.
19	8·004	Arable.	50	12·384	Arable.
20	·127	House, garden, and rough pasture.	51	12·901	Arable.
			52	2·326	Accommodation road.
21	6·603	Arable.	53	1·218	Arable.
22	·184	House, garden, & yard.	54	1·289	Houses, gardens, arable &c.
23	5·765	Arable.			
24	7·002	Arable.	55	36·130	Arable.
25	·189	House, garden, & yard.	56	3·839	Moss.
26	·177	House, garden, &c.	57	6·202	Arable.
27	6·100	Arable.	58	36·083	Arable & road.
28	11·754	Arable.	59	8·045	Arable & road.
29	·347	House, garden, yard, &c.	60	6·167	Arable.
			61	5·866	Arable.
30	·320	House, garden, yard, &c.	62	6·099	Arable.
			63	22·326	Arable, rough pasture, & stream.
31	17·753	Arable & footpath.			
32	·109	House, garden, &c.	64	1·189	Wood.
33	·122	House, garden, &c.			
	253·463	*Carried forward.*		589·227	*Carried forward.*

No. on Plan.	Area in Acres.	Description.	No. on Plan.	Area in Acres.	Description.
	589·227	*Brought forward.*		1105·000	*Brought forward.*
65	36·471	Arable, rough pasture, & stream.	106	·710	Houses, garden, yard, &c.
66	12·452	Arable & stream.	107	·784	Wood.
67	13·516	Arable & road.	108	19·541	Arable & gravel pit.
68	40·711	Arable & road.	109	17·217	Arable.
69	18·548	Arable.	110	18·555	Arable.
70	1·458	House, garden, rough pasture, yard, &c.	111	14·450	Arable.
			112	14·153	Arable.
71	1·331	Scottish North Eastern Railway (KirriemuirBranch).	113	7·641	Statute labor road.
			114	·411	Houses, garden, yard, &c.
72	·091	House & garden.	115	11·871	Arable.
73	23·324	Arable & road.	116	21·810	Arable.
74	14·065	Arable.	117	25·905	Arable & slope.
75	12·148	Scottish North Eastern Railway.	118	·998	Private road.
			119	28·422	Arable & road.
76	12·474	Arable.	120	27·525	Arable, road, slope, & furze.
77	14·597	Arable.			
78	12·561	Arable.	121	5·514	Arable & slope.
79	20·965	Arable & road.	122	5·453	Arable.
80	31·129	Arable.	123	·867	Arable.
81	17·165	Arable.	124	2·831	Arable.
82	17·436	Arable.	125	·247	Houses, garden, and yard.
83	1·871	Houses, garden, yard, road, &c.			
			126	·848	Houses, gardens, yards, arable, &c.
84	·754	Private road.			
85	15·288	Arable.	127	·299	Houses, gardens, yard, &c.
86	6·359	Arable.			
87	·296	House, garden, yard, &c.	128	2·805	Private road.
			129	·247	Houses, garden, &c.
88	10·876	Arable.	130	·147	Houses, yard, &c.
89	10·297	Arable & marsh.	131	·195	Houses, yard, garden, &c.
90	·251	Pond.			
91	3·495	Private road.	132	·361	Houses, garden, yard, &c.
92	10·143	Arable.			
93	11·105	Arable.	133	14·089	Arable, road, & pond.
94	21·239	Arable, rough pasture, & slope.	134	10·591	Arable.
			135	30·050	Rough pasture, furze, & moss.
95	21·932	Arable & slope.			
96	5·925	Wood.	136	34·230	Arable & rough pasture
97	27·841	Arable.	137	5·475	Arable.
98	21·207	Arable.	138	·333	Broom.
99	5·247	Arable & road.	139	4·682	Arable.
100	1·973	Arable.	140	·352	Houses, garden, yard, &c.
101	1·889	Houses, garden, yard, road, &c.			
			141	34·811	Arable, roads, & marsh.
102	25·043	Arable.	142	25·600	Arable & slope.
103	·431	Arable.	143	10·816	Arable.
104	11·251	Arable.	144	1·220	Wood.
105	·618	Rough pasture.	145	17·747	Arable, road, & marsh.
	1105·000	*Carried forward.*		1524·803	*Carried forward.*

No. on Plan.	Area in Acres.	Description.	No. on Plan.	Area in Acres.	Description.
	1524·803	*Brought forward.*		1918·510	*Brought forward.*
146	6·183	Arable & road.	191	88·677	Arable, furze, wood, gravel pit, marsh, slope, &c.
147	2·510	Rough pasture & road.			
148	4·148	Arable & road.			
149	103·118	Loch.	192	7·740	Wood.
150	1·714	Rough pasture.	193	26·837	Arable.
151	9·986	Rough pasture, furze, & road.	194	7·939	Rough pasture & wood.
			195	2·382	Wood.
152	·942	Pond.	196	8·208	Rough pasture.
153	3·237	Marsh.	197	9·985	Turnpike road.
154	1·794	Arable.	198	1·374	Houses, garden, arable, & rough pasture.
155	2·177	Arable.			
156	·871	Marsh.	199	1·291	House, garden, arable, & rough pasture.
157	2·798	Arable.			
158	1·139	Statute labor road.	200	1·381	Wood.
159	·824	Arable.	201	11·704	Arable.
160	3·916	Arable & stream.	202	1·154	Wood.
161	8·214	Arable & stream.	203	2·669	Statute labor road.
162	1·328	Arable, stream, &c.	204	·888	Wood.
163	·863	House, shed, garden, & arable.	205	10·969	Broom.
			206	26·735	Arable.
164	1·648	Arable.	207	4·479	Arable.
165	·833	Arable & stream.	208	40·990	Arable, moss, & broom.
166	4·023	Arable & stream.	209	2·340	Houses, gardens, yards, &c.
167	2·540	Arable.			
168	·062	Road.	210	15·139	Arable.
169	1·270	Public road.	211	13·667	Arable.
170	4·609	Arable & stream.	212	10·658	Arable.
171	2·948	Arable.	213	4·073	Statute labor road.
172	6·487	Marsh.	214	24·469	Scottish North Eastern Railway.
173	3·231	Arable, &c.			
174	·366	Houses, garden, &c.	215	·143	House, garden, & rough pasture.
175	·201	Public road.			
176	·211	Bowling green.	216	15·403	Arable & footpath.
177	19·284	Arable & road.	217	6·771	Wood & footpath.
178	3·640	Rough pasture & slope.	218	14·756	Arable.
179	30·601	Arable, rough pasture, gravel pit, road, and pond.	219	·549	Houses, garden, yard, &c.
			220	·078	House & garden.
180	7·658	Wood.	221	2·355	Wood.
181	15·752	Arable & road.	222	180·341	Wood, houses, roads, &c.
182	25·619	Arable & road.			
183	3·830	Rough pasture & broom	223	16·784	Arable.
184	2·613	Arable.	224	29·277	Arable.
185	57·274	Arable.	225	29·865	Arable.
186	11·971	Arable.	226	·621	House, garden, yard, arable, &c.
187	1·205	Rough pasture.			
188	·291	Arable.	227	·964	Private road.
189	11·718	Arable & slope.	228	1·174	Arable.
190	18·060	Arable & slope.	229	1·562	Wood.
			230	19·482	Arable.
	1918·510	*Carried forward.*		2564·383	*Carried forward.*

No. on Plan.	Area in Acres.	Description.
	2564·383	*Brought forward.*
231	12·490	Arable & road.
232	11·007	Wood & road.
233	3·153	Arable.
234	18·263	Arable, roads, & shed.
235	2·287	House, yard, arable, &c.
236	34·544	Arable & rough pasture
237	1·052	Garden.
238	28·705	Arable & rough pasture
239	23·686	Arable & rough pasture
240	19·388	Wood & roads.
241	121·893	Rough & heathy pasture broom, stream, & road
242	13·687	Arable.
243	6·191	Wood.
244	13·268	Arable.
245	19·933	Arable & road.
246	12·931	Arable & road.
247	25·462	Arable, slope, & stream.
248	13·566	Arable & road.
249	22·241	Arable.
250	2·300	House, garden, yard, arable, &c.
251	8·546	Arable & road.
252	·288	Road.
253	4·017	Houses, sheds, yard, pond, arable, &c.
254	8·599	Arable, rough pasture, & stream.
255	21·702	Arable & slope.
256	31·301	Arable, rough pasture, & slope.
257	18·823	Arable, slope, & stream.
258	11·759	Arable & slope.
259	10·554	Arable.
260	1·216	Slope.
261	8·955	Arable, slope, & stream.
262	3·220	Rough pasture & stream
263	4·209	Wood, road, & stream.
264	14·141	Arable & road.
265	12·949	Stream (Dean Water).
266	32·703	Arable & rough pasture
267	29·411	Arable, rough pasture, & stream.
268	36·197	Arable & slope.
269	33·231	Arable & rough pasture
270	3·476	Stream (Kerbit Water)
271	13·850	Arable & rough pasture
272	19·944	Arable.
273	15·803	Arable.
274	8·688	Arable.
	3324·012	*Carried forward.*

No. on Plan.	Area in Acres.	Description.
	3324·012	*Brought forward.*
275	6·439	Arable.
276	15·420	Arable & slope.
277	10·895	Arable & rough pasture
278	10·102	Arable & rough pasture
279	20·263	Arable.
280	·953	Private road.
281	18·786	Arable.
282	20·377	Arable.
283	1·727	Private road.
284	11·057	Arable.
285	11·037	Arable.
286	14·080	Arable.
287	15·950	Arable.
288	4·247	Arable.
289	13·471	Arable.
290	11·987	Arable.
291	10·615	Arable & footpath.
292	2·435	Arable & footpath.
293	·249	Houses, garden, arable, &c.
294	·080	Pond (part of).
295	·316	Arable.
296	1·697	Houses, garden, yard, arable, &c.
297	13·092	Arable.
298	10·578	Arable.
299	9·935	Arable.
300	10·229	Arable.
301	5·891	Statute labor road.
302	13·479	Arable.
303	14·333	Arable.
304	1·777	Road.
305	14·738	Arable.
306	1·315	Houses, gardens, yards, & arable.
307	·290	House, garden, and arable.
308	1·205	Arable.
309	·681	Arable.
310	·296	Arable.
311	·126	Pond.
312	3·434	Trust road.
313	·255	Pond.
314	5·814	Houses, gardens, yards, arable, &c.
315	·876	Arable.
316	8·754	Arable.
317	16·254	Arable.
318	24·419	Arable.
319	15·166	Arable.
	3699·132	*Carried forward.*

No. on Plan.	Area in Acres.	Description.
	3699·132	*Brought forward.*
320	10·152	Arable.
321	9·868	Arable.
322	·539	Private road.
323	9·647	Arable.
324	1·113	Private road.
325	17·419	Arable.
326	18·882	Arable.
327	7·748	Arable.
328	7·682	Arable.
329	13·758	Arable.
330	1·966	Houses, wood, road, &c.
331	2·296	House, garden, & wood.
332	9·054	Arable.
333	10·807	Arable.
334	·957	Statute labor road.
335	·084	House & garden.
336	1·996	Houses, yard, arable, & road.
337	3·667	Arable & shed.
338	12·717	Arable.
339	·373	Road.
340	15·663	Arable.
341	2·068	Statute labor road.
342	15·021	Arable.
343	20·946	Arable.
344	3·003	Wood & slope.
345	8·181	Arable & rough pasture
346	15·088	Arable.
347	13·359	Arable & rough pasture
348	14·659	Arable & rough pasture
349	·283	Garden, shed, &c.
350	1·934	Houses, yard, arable, & slope.
351	·846	Slope.
352	·346	Wood.
353	71·972	Arable & ruin.
354	1·599	Wood.
355	14·211	Avenue.
356	47·837	Arable & dovecot.
357	11·192	Wood, house, & road.
358	3·850	Houses, gardens, yards, arable, &c.
359	5·228	Houses, gardens, yards, nursery, &c.
360	1·268	Public roads.
361	2·960	House, garden, yard, &c.
362	2·735	Arable.
363	6·895	Arable.
	4121·001	*Carried forward.*

No. on Plan.	Area in Acres.	Description.
	4121·001	*Brought forward.*
364	·971	Rough pasture.
365	12·808	Houses, gardens, yards, nursery, stream, arable, &c.
366	·203	Arable.
367	3·000	Arable, quarry, road, slope, &c.
368	12·855	Arable, waste, &c.
369	·829	Houses, garden, yard, road, &c.
370	·108	Curling Pond.
371	·153	Waste.
372	1·261	Wood.
373	·456	Arable & slope.
374	4·778	Stream (Glamis Burn).
375	88·773	Arable & wood.
376	44·046	Wood, road, stream, &c.
377	1·389	Wood & stream.
378	36·825	Arable.
379	57·232	Arable.
380	24·227	Arable.
381	4·575	Houses, gardens, yard, arable, pond, &c.
382	10·670	Arable & stream.
383	34·358	Arable, slope, & stream.
384	2·323	Accommodation road, slope, & stream.
385	·817	House, yard, & rough pasture.
386	32·483	Arable & stream.
387	2·203	Accommodation road.
388	5·205	Wood.
389	4·508	Accommodation road.
390	55·770	Arable.
391	13·964	Arable & footpath.
392	10·887	Arable, footpath, and rough pasture.
393	·145	House, garden, &c.
394	4·125	Houses, gardens, yards, &c.
395	·089	House & yard.
396	11·922	Arable.
397	·175	House, garden, road, &c.
398	16·155	Arable.
399	8·340	Turnpike road.
400	16·267	Arable & footpath.
401	·190	House, garden, road, &c.
	4646·086	*Carried forward.*

No. on Plan.	Area in Acres.	Description.
	4646·086	*Brought forward.*
402	6·878	Arable.
403	·450	House, garden, road, &c.
404	7·618	Arable.
405	2·519	Accommodation road.
406	17·435	Arable & footpath.
407	·226	House, garden, &c.
408	9·469	Arable.
409	10·125	Arable.
410	·328	House, garden, yard, &c.
411	19·089	Arable & footpath.
412	·294	House, garden, &c.
413	15·901	Arable & footpath.
414	·388	House, garden, yard, &c.
415	16·021	Arable & footpath.
416	45·657	Arable.
417	47·453	Arable.
418	148·750	Arable, rough pasture, & stream.
419	14·537	Arable.
420	15·091	Arable.
421	10·388	Arable & road.
422	4·618	Wood.
423	10·317	Arable & road.
424	7·470	Houses, gardens, yards, &c.
425	20·028	Arable.
426	2·797	Accommodation road.
427	10·714	Arable & road.
428	11·430	Arable.
429	17·890	Arable.
430	12·682	Arable.
431	12·895	Arable.
432	20·398	Arable.
433	39·001	Arable & shingle.
434	·502	Arable.
435	1·263	Arable.
436	2·516	Arable.
437	·535	Arable.
438	·893	Garden, &c.
439	·387	House, garden, & yard.
440	1·243	Wood & arable.
441	10·838	Arable.
442	11·415	Arable.
443	2·827	Wood.
444	13·174	Arable.
445	·279	Houses, garden, &c.
	5250·815	*Carried forward.*

No. on Plan.	Area in Acres.	Description.
	5250·815	*Brought forward.*
446	1·011	Houses, garden, yard, arable, &c.
447	10·599	Arable & furze.
448	17·025	Arable.
449	·140	Arable.
450	·443	House, garden, &c.
451	·240	Statute labor road.
452	8·990	Arable.
453	5·787	Wood, road, & stream.
454	·770	Arable.
455	1·222	House, rough pasture, road, & stream.
456	·403	Mill dam.
457	·206	House, garden, &c.
458	·276	Houses, yard, &c.
459	2·958	Arable.
460	1·845	Wood, &c.
461	28·378	Arable, quarry, & furze.
462	2·902	Furze.
463	14·856	Arable, furze, &c.
464	3·575	Furze.
465	23·266	Wood, quarry, & road.
466	4·502	Statute labor road.
467	2·988	Wood, rough pasture, & road.
468	·616	Pond.
469	6·145	Arable & furze.
470	16·973	Arable, quarry, & furze.
471	11·243	Arable.
472	25·379	Wood.
473	29·345	Wood, &c.
474	·381	Road.
475	10·843	Wood.
476	11·532	Wood & road.
477	13·315	Arable, &c.
478	5·155	Arable.
479	5·038	Arable.
480	10·125	Wood & road.
481	4·435	Statute labor road.
482	2·745	Arable, &c.
483	4·676	Arable.
484	·768	Houses, garden, yard, road, & rough pasture.
485	1·461	Arable.
486	1·834	Arable.
487	1·802	Arable.
488	1·769	Arable.
489	1·871	Arable.
490	2·171	Arable.
	5552·819	*Carried forward.*

No. on Plan.	Area in Acres.	Description.
	5552·819	*Brought forward.*
491	·227	Houses, garden, yard, &c.
492	10·057	Arable.
493	10·450	Arable.
494	9·668	Arable.
495	6·708	Arable.
496	·533	Private road.
497	9·951	Arable & rough pasture
498	7·489	Arable.
499	8·286	Arable.
500	11·537	Arable.
501	5·062	Arable.
502	7·759	Arable.
503	164·491	Wood, road, & quarries.
504	12·254	Arable, furze, rough pasture, & quarry.
505	14·671	Arable & wood.
506	·980	Houses, garden, yard, &c.
507	3·451	Arable, &c.
508	·810	House, garden, yard, arable, &c.
509	6·416	Arable.
510	4·535	Arable, &c.
511	10·526	Arable.
512	13·030	Arable.
513	10·807	Arable.
514	11·614	Arable.
515	12·131	Arable.
516	10·511	Arable.
517	4·556	Arable.
518	4·143	Arable.
519	11·722	Arable.
520	10·095	Arable.
521	10·721	Arable.
522	10·350	Arable.
523	18·473	Arable, &c.
524	2·267	Accommodation road.
525	4·954	Wood, quarry, & road.
526	1·471	House, garden, yard, wood, road, &c.
527	·693	Houses, gardens, yards, &c.
528	·126	Houses and garden.
529	12·027	Arable, &c.
530	1·069	Houses, gardens, yards, &c.
531	·191	House, garden, yard, &c.
	6009·631	*Carried forward.*

No. on Plan.	Area in Acres.	Description.
	6009·631	*Brought forward.*
532	·677	Houses, gardens, yards, &c.
533	1·078	Houses, gardens, yards, &c.
534	1·329	Public roads.
535	1·073	Houses, gardens, yards, &c.
536	3·696	Houses, gardens, yards, &c.
537	7·526	Arable.
538	16·345	Arable.
539	13·932	Arable.
540	12·608	Arable.
541	4·407	Rough pasture, furze, quarry, &c.
542	16·760	Arable.
543	·323	Curling Pond.
544	21·590	Wood, house, & road.
545	12·805	Arable.
546	3·535	Statute labor road.
547	9·609	Arable.
548	14·625	Arable.
549	7·908	Arable.
550	10·535	Arable.
551	10·078	Arable.
552	10·429	Arable.
553	35·839	Wood, &c.
554	6·093	Mill dam, stream, &c.
555	3·055	Statute labor road.
556	14·480	Arable.
557	22·866	Arable & road.
558	12·917	Arable.
559	11·000	Arable & road.
560	15·119	Arable.
561	19·175	Arable & road.
562	2·709	Houses, garden, yard, arable, wood, roads, &c.
563	53·543	Arable, rough pasture, stream, & road.
564	19·392	Arable, rough pasture, & stream.
565	19·601	Arable, rough pasture, stream, &c.
566	11·875	Arable.
567	1·131	Private road.
568	9·978	Arable.
569	12·624	Arable.
570	14·298	Arable.
571	21·517	Arable.
	6497·711	*Carried forward.*

No. on Plan.	Area in Acres.	Description.
	6497·711	*Brought forward.*
572	9·688	Arable & stream.
573	1·164	Houses, garden, yard, arable, &c.
574	·278	Mill dam.
575	24·240	Arable, stream, & slope
576	·281	Garden.
577	·651	Houses, yard, &c.
578	218·825	Wood, rough pasture, quarry, &c.
579	32·545	Wood.
580	·171	House, garden, &c.
581	9·526	Arable.
582	14·792	Arable & road.
583	·524	House, yard, arable, & road.
584	·413	Arable.
585	23·668	Arable.
586	17·705	Arable.
587	25·849	Arable.
588	5·763	Statute labor road.
589	17·615	Arable.
590	·376	Mill dam.
591	15·050	Arable.
592	21·735	Arable.
593	19·898	Arable.
594	2·217	Houses, garden, yard, arable, & road.
595	26·613	Arable.
596	9·719	Arable.
597	10·148	Arable.
598	11·837	Arable & road.
599	25·903	Arable & road.
600	24·606	Arable.
601	2·624	Statute labor road.
602	·154	House, garden, &c.
603	22·808	Arable.
604	15·750	Arable.
605	15·423	Arable.
606	27·102	Arable.
607	12·173	Arable.
608	1·398	Houses, shed, yard, &c.
609	·331	Private road.
610	13·079	Arable.
611	14·774	Arable & road.
612	·207	Mill dam.
613	10·341	Arable & road.
614	17·693	Arable.
615	·172	House, garden, &c.
616	10·294	Arable.
	7233·834	*Carried forward.*

No. on Plan.	Area in Acres.	Description.
	7233·834	*Brought forward.*
617	·315	Road (part of).
618	12·865	Arable.
619	4·167	Furze & rough pasture.
620	6·229	Furze, rough pasture, quarry, &c.
621	29·691	Arable & furze.
622	13·404	Arable, rough pasture, & stream.
623	·604	Wood & stream.
624	27·720	Arable, stream, & slope.
625	6·682	Arable.
626	22·334	Rough pasture, furze, rocks, road, &c.
627	32·064	Arable, furze, & road.
628	5·259	Statute labor road.
629	22·813	Arable & furze.
630	27·341	Arable & furze.
631	23·712	Arable.
632	·681	Houses, yard, &c.
633	·473	Arable.
634	·896	House, garden, &c.
635	·596	Statute labor road.
636	24·613	Arable & rough pasture.
637	9·809	Arable & rough pasture.
638	40·723	Brushwood & furze.
639	6·582	Furze & old quarries.
640	·232	Pond.
641	1·705	Houses, garden, yard, arable, &c.
642	2·783	Rough pasture, furze, & stream.
643	14·215	Arable, furze, &c.
644	1·082	Wood.
645	4·434	Wood & heathy pasture
646	41·632	Arable.
647	11·897	Arable.
648	11·608	Arable.
649	21·959	Arable & stream.
650	29·299	Arable, stream, & rough pasture.
651	33·839	Arable, rough pasture, & stream.
652	27·368	Arable & stream.
653	8·360	Rough pasture.
654	29·242	Arable & stream.
655	11·700	Arable & furze.
656	23·639	Arable.
657	271·349	Heathy & rough pasture, furze, &c.
658	7·955	Arable.
	8107·705	*Carried forward.*

No. on Plan.	Area in Acres.	Description.	No. on Plan.	Area in Acres.	Description.
	8107·705	*Brought forward.*		8522·832	*Brought forward.*
659	·733	House, garden, arable, & sheepfold.	694	11·621	Arable.
			695	13·126	Arable & road.
660	5·020	Arable.	696	13·396	Arable.
661	9·363	Arable.	697	1·251	Houses, garden, yard, &c.
662	10·456	Arable & furze.			
663	·143	Private road.	698	10·601	Arable & pond.
664	11·439	Arable, stream, and furze.	699	16·694	Arable, old quarry, furze, pond, &c.
665	6·494	Furze.	700	11·962	Arable.
666	11·111	Arable.	701	12·415	Arable.
667	·517	Houses, garden, yard, rough pasture, &c.	702	13·217	Arable & road.
			703	8·593	Arable & road.
668	·331	Wood.	704	13·704	Arable.
669	25·698	Arable, rough pasture, &c.	705	16·273	Arable.
			706	17·618	Arable & road.
670	13·164	Arable and rough pasture.	707	11·353	Arable.
			708	·277	Pond.
671	33·482	Rough pasture and furze.	709	2·384	Houses, garden, yard, arable, road, &c.
672	8·985	Arable.	710	29·898	Arable & quarry.
673	9·193	Arable, quarry, and rough pasture.	711	9·184	Arable.
			712	15·019	Arable.
674	10·147	Arable.	713	13·296	Arable.
675	9·300	Arable.	714	·235	House, garden, &c.
676	8·820	Arable.	715	17·784	Turnpike road.
677	11·144	Arable.	716	25·772	Arable, rough pasture, stream, & road.
678	13·372	Arable & road.			
679	41·457	Furze, heathy pasture, arable, &c.	717	25·194	Arable, rough pasture, stream, slope, &c.
680	19·187	Arable.	718	·206	Houses, arable, &c.
681	7·792	Arable.	719	·411	Houses, garden, arable, &c.
682	7·074	Arable.			
683	1·316	Houses, garden, yard, arable, & road.	720	·689	Houses, gardens, &c.
			721	2·001	Houses, gardens, &c.
684	·134	Mill dam.	722	1·291	Arable & streams.
685	·694	House, garden, arable, & road.	723	·099	House, garden, &c.
			724	·155	House, garden, &c.
686	13·856	Arable, rough pasture, & road.	725	·121	House, garden, &c.
			726	·855	Arable & stream.
687	19·344	Arable.	727	2·069	Houses, garden, yard, arable, road, &c.
688	14·832	Arable & old quarry.			
689	19·561	Arable & heathy pasture.	728	·170	House, garden, yard, stream, &c.
690	16·371	Arable, furze, and old quarry.	729	5·470	Arable & stream.
			730	11·863	Arable & stream.
691	27·458	Heathy pasture, furze, arable, &c.	731	·286	Mill dam.
			732	124·231	Arable, rough pasture, stream, & road.
692	11·755	Arable.			
693	15·384	Arable & road.	733	·054	Houses, &c.
	8522·832	*Carried forward.*		8983·670	*Carried forward.*

No. on Plan.	Area in Acres.	Description.
	8983·670	*Brought forward.*
734	9·491	Arable.
735	11·176	Arable.
736	17·384	Arable & stream.
737	·841	Accommodation road.
738	1·930	Houses, garden, yard, arable, road, &c.
739	31·721	Arable, stream, and road.
740	14·588	Arable.
741	21·274	Arable, house, quarry, & road.
742	·172	Mill dam.
743	12·594	Arable.
744	17·419	Arable, quarries, and road.
745	4·398	Wood.
746	27·720	Arable.
747	19·741	Arable.
748	22·173	Arable.
749	·104	House, yard, &c.
750	1·272	Private road.
751	·146	Mill dam.
752	13·942	Arable, &c.
753	1·370	Houses, garden, yard, arable, &c.
754	27·823	Arable, rough pasture, stream, & slope.
755	13·532	Arable, &c.
756	18·361	Arable.
757	16·440	Arable, &c.
758	14·147	Arable, &c.
759	22·797	Arable, rough pasture, & stream.
760	9·493	Arable.
761	9·817	Arable.
762	24·640	Arable.
763	40·524	Arable, rough pasture, & stream.
764	15·066	Arable.
765	·681	Arable, &c.
766	·449	Statute labor road.
767	·532	Arable & garden.
768	·884	Arable.
769	·696	Houses, garden, yard, & road.
770	·946	Arable.
771	11·107	Arable.
772	2·866	Houses, gardens, yards, road, &c.
	9443·927	*Carried forward.*

No. on Plan.	Area in Acres.	Description.
	9443·927	*Brought forward.*
773	15·762	Arable, rough pasture, & road.
774	11·205	Arable and rough pasture.
775	16·919	Arable.
776	·373	Accommodation road.
777	·763	Accommodation road.
778	69·347	Arable, rough pasture, & roads.
779	536·929	Wood, houses, furze, quarries, roads, &c.
780	20·061	Rough pasture.
781	49·421	Arable and rough pasture.
782	47·524	Arable, marsh, & rough pasture.
783	3·284	Wood.
784	46·646	Arable.
785	52·896	Arable.
786	·378	Houses, garden, &c.
787	·073	House & garden.
788	1·688	Accommodation road.
789	8·796	Rough pasture, stream, &c.
790	7·904	Arable & house.
791	·155	Pond.
792	·958	Arable.
793	1·321	Houses, yard, arable, &c.
794	·121	Pond.
795	18·724	Arable.
796	21·140	Arable & road.
797	16·752	Arable.
798	16·117	Arable & stream.
799	67·328	Heathy pasture and furze.
800	12·333	Arable & quarry.
801	10·457	Arable.
802	12·122	Arable.
803	10·591	Arable.
804	4·546	Arable.
805	12·814	Arable & old quarry.
806	25·691	Arable, rough pasture, & road.
807	·319	House, shed, and arable.
808	·925	Houses, garden, yard, arable, & mill dam.
809	1·308	Road.
	10567·618	*Carried forward.*

No. on Plan.	Area in Acres.	Description.
	10567·618	*Brought forward.*
810	14·509	Arable.
811	12·793	Arable and rough pasture.
812	6·580	Arable and rough pasture.
813	7·278	Heathy pasture and furze.
814	27·090	Heathy pasture and furze.
815	11·475	Arable.
816	20·892	Arable.
817	18·072	Arable.
818	12·525	Arable.
819	1·222	Houses, garden, yard, road, & rough pasture.
820	·207	Pond.
821	17·803	Arable & road.
822	18·269	Arable & road.
823	27·594	Arable, rough pasture, road, & stream.
824	·553	Houses, garden, yard, & arable.
825	62·773	Arable & road.
826	·722	House, garden, arable, & road.
827	·884	Arable.
828	1·394	Houses, garden, yard, road, &c.
829	11·161	Arable, rough pasture, stream, &c.
830	·329	Houses, gardens, road, &c.
831	14·457	Arable & road.
832	5·361	Arable.
833	8·082	Arable & stream.
834	14·099	Arable, rough pasture, & streams.
835	17·015	Arable.
836	·204	House, garden, &c.
837	12·683	Arable, rough pasture, stream, &c.
838	18·562	Arable.
839	10·035	Arable, rough pasture, & stream.
840	4·230	Statute labor road.
841	10·971	Arable.
842	10·294	Arable.
	10967·736	*Carried forward.*

No. on Plan.	Area in Acres.	Description.
	10967·736	*Brought forward.*
843	1·232	Houses, garden, yard, & road.
844	13·118	Arable.
845	14·009	Arable & road.
846	14·804	Arable & road.
847	6·374	Arable & stream.
848	9·796	Arable, rough pasture, & stream.
849	10·601	Arable.
850	1·714	Statute labor road.
851	15·208	Arable, rough pasture, & stream.
852	25·784	Arable, rough pasture, & stream.
853	·187	House, garden, &c.
854	12·503	Arable, stream, and road.
855	16·028	Arable, stream, and road.
856	20·880	Arable, rough pasture, & stream.
857	20·725	Arable, rough pasture, & stream.
858	·136	Mill dam.
859	2·143	Houses, garden, yard, arable, wood, stream, &c.
860	13·304	Arable.
861	13·735	Arable.
862	11·426	Arable.
863	12·966	Arable.
864	15·245	Arable.
865	16·692	Arable.
866	7·761	Arable.
867	36·485	Wood.
868	23·158	Arable.
869	54·389	Arable & stream.
870	·329	House & arable.
871	28·220	Arable, stream, and road.
872	29·610	Arable, rough pasture, & stream.
873	8·094	Arable.
874	27·266	Arable.
875	504·379	Heathy & rough pasture, furze, quarries, &c.
876	·621	Wood.
877	·539	Wood.
	11957·197	*Carried forward.*

No. on Plan.	Area in Acres.	Description.	No. on Plan.	Area in Acres.	Description.
	11957·197	*Brought forward.*		11996·069	*Brought forward.*
878	6·392	Arable.	884	15·379	Arable & road.
879	4·183	Arable.	885	·141	Pond.
880	21·364	Arable.	886	10·937	Arable, rough pasture, & slope.
881	·122	Houses and rough pasture.	887	2460·830	Heathy & rough pasture, furze, quarries, roads, &c.
882	3·612	Arable.			
883	3·199	Arable.			
	11996·069	*Carried forward.*		14483·356	

RECAPITULATION.

14202·564	Land.
106·458	Public Roads.
37·948	Railways.
136·386	Water.
14483·356	Total Area of the Parish of Glamis, in the County of Forfar.

INDEX TO PLACES

IN THE

PARISH OF GLAMIS.

COUNTY OF FORFAR.

Name of Place.	No. of Sheet.		Descriptive Remarks.
	6-inch scale.	25·344-inch scale.	
Angles Park	XXXVII.	16	A park at Glamis Castle.
Arniefoul	XLIV.	5	A hamlet.
Arniefoul Mill	,,	1	A dwelling house.
Berry Hillock	XLIII.	8	
Berryhillock	,,	8	A farmsteading.
Bridge-end	XXXVII.	16	A dwelling house.
Calfward	XLIV.	9	A cot.
Chamberwells	XLIII.	12	A farmsteading.
Chapelmoss	,,	12	Cot houses.
Charleston	,,	4	A village.
Church	XXXVIII.	13	
Claverhouse Castle (site of)	XLIII.	8	
Clayhouses	XXXVIII.	5	
Claypots	XXXVII.	12	Cothouses.
Cossins	XXXVIII.	5	A farmsteading.
Cossins Castle (site of)	,,	5	
Cotton of Drumglay	,,	6	A cot house.
Crownest	XLIII.	8	Cottages.
Denoon Castle (site of)	,,	7	
Denoon Law	,,	7	
Devil's Cauldron	XLIV.	1	A pool.
Drumglay	XXXVIII.	6	A hamlet.
Dryburn	XLIII.	12	A farmsteading.
Easter Denoon	,,	7	A farmsteading.
Easter Drumglay	XXXVIII.	6	A farmsteading.
Ewnie	XXXVII. XLIII.	16 4	A farmsteading.
Firepans	XLIV.	1	The summit of Hunter's Hill.
Gateside	XXXVII.	12	Dwelling houses.
Gateside T. P.	,,	8	
Glamis	,,	16	A village.
Glamis Castle	,,	12	
Glamis Cottage	,,	16	
Glamis Station	,,	12	

Name of Place.	No. of Sheet. 6-inch scale.	No. of Sheet. 25·344-inch scale.	Descriptive Remarks.
Guildshillock	XXXVII.	8	A farmsteading.
Hatton	XLIII.	8	A farmsteading.
Haughs of Cossins	XXXVIII.	9	A farmsteading.
Hayston Smithy	XLIV.	1	
Holemill	XLIII.	3	A farmsteading.
Ironside Hill	XLIV.	13	
Jericho	XXXVIII.	13	A village.
Kirriemuir Junction	,,	6	
Kilmundie	XLIV.	5	A farmsteading.
Knockenny	,,	1	A farmsteading.
Lady Moss	XXXVII.	12	
Latch	,,	15	A dwelling house.
Leys of Cossins	,,	8	Dwelling houses.
Little Kilmundie	XLIV.	5	A farmsteading.
Loanhead	XXXVIII.	13	A farmsteading.
Loch of Forfar	,,	7	
Lochmill	,,	6	A farmsteading.
Lochside	,,	6	A farmsteading.
Manse	XXXVII.	16	
Mains of Glamis	XXXVIII.	13	A farmsteading.
Mains of Rochelhill	XLIII.	4	A farmsteading.
Market Muir	XXXVII.	12	Glamis Cattle Market.
Millton	XLIII.	8	A village.
Mossend	XXXVII.	8	A farmsteading.
Murdiewell	XLIV.	1	A cottage.
Muirhouse	XLIII.	3	A cot house.
Muir of Ewnie	,,	4	A farmsteading.
Newhouse	XXXVII.	16	A dwelling house.
Newinn	XLIV.	5	Two cot houses.
Nether Arniefoul	,,	1	A farmsteading.
Nether Drumglay	XXXVIII.	6	A farmsteading.
Nether Handwick	XLIII.	12	Dwellings.
Nether Hayston	XXXVIII.	14	A farmsteading.
Nether Middleton	XLIII.	8	A farmsteading.
Newtown of Glamis	XXXVII.	16	A village.
North Lodge	,,	12	
Piper Den	XLIII.	16	
Plans of Cossins	XXXVIII.	5	Dwelling houses.
Plans of Thornton	,,	13	Dwelling houses.
Ryehill	XLIII.	12	A farmsteading.
Scottish North Eastern Railway	XXXVII.	12	

Name of Place.	No. of Sheet.		Descriptive Remarks.
	6-inch scale.	25·344-inch scale.	
Scroggerfield	XXXVIII.	14	A farmsteading.
South Lodge	XXXVII.	16	
Sparrowmuir	XXXVIII.	6	Two cothouses.
Standing Stone	XXXVII.	16	
Standing Stone	XXXVIII.	13	
Standing Stone	,,	5	
St. Fergus Church (remains of)	,,	13	
Strathmore	,,	9	
Strathmore Cottage	,,	7	
Tarbrax	XLIII.	8	A farmsteading.
Templebank	XLIV.	1	A farmsteading.
Thornton	XXXVIII.	13	A village.
Upper Drumglay	,,	6	A farmsteading.
Upper Handwick	XLIII.	12	A farmsteading.
Upper Hayston	XLIV.	1	A farmsteading.
Upper Middleton	XLIII.	12	A farmsteading.
Warren	XXXVII.	12	A dwelling house.
Waukmill	,,	16	A part of Glamis village.
Wedderleys	XLIII.	8	A dwelling house.
Wester Denoon	,,	11	A farmsteading.
Wester Rochelhill	,,	8	A farmsteading.
Woodbank Cottage	,,	4	
Woodend	,,	4	A farmsteading.
Woodfold Cottage	XXXVIII.	13	
Wreaths	XLIV.	5	A farmsteading.

ORDNANCE SURVEY OF SCOTLAND.

BOOK OF REFERENCE TO THE PLAN

OF THE

PARISH OF GLASS
(PART OF),

IN THE

COUNTY OF ABERDEEN,

CONTAINING 7923·239 ACRES.

MAJOR-GENERAL SIR HENRY JAMES, R.E., F.R.S., F.G.S., &c.,
SUPERINTENDENT OF THE SURVEY.

LONDON:
PRINTED BY GEORGE E. EYRE AND WILLIAM SPOTTISWOODE,
PRINTERS TO THE QUEEN'S MOST EXCELLENT MAJESTY.
FOR HER MAJESTY'S STATIONERY OFFICE.

1872.

Price Two Shillings.

[7142.—50.—2/72.]

ıe
ly
to

h

a-

ı-
le
e

ıg

r

ı

ORDNANCE SURVEY OF SCOTLAND

PARISH OF GLASS

ABERDEENSHIRE

INDEX TO THE SHEETS

EXPLANATORY REMARKS.

The scale of the Parish Plans is the 1-2500th of the actual length on the ground, and is equal to 25·344 inches to a mile,* which is very approximately equal to one square inch to one acre, the square of 1·0018 inch being equal to one acre.

The length of each sheet is 1½ miles, and the width 1 mile, the area of each sheet is therefore 960 acres.

Each enclosure has a reference number to the area which is given in this Book.

The Braces (∫) on the plans are to indicate that the spaces so braced are included under the same reference number.

The Altitudes in feet above the Mean Level of the Sea are written thus—31·4.

The Scale of the Plans of the County is 6 inches to a mile, and each sheet contains the same area as 16 sheets of the Parish Plans. There is therefore a double reference number to each sheet, as VI. 9., the Roman Numerals referring to the County Plans, the Arabic Figures to the Parish Plans.

The following are the characters employed on the Ordnance Plans on the Scale of 1–2500, and 6 inches to a mile :—

County Names	C	Hundreds or Wards	W
Parishes	P	Townships	T
Extra Parochial	E	Division of Townships	T

Antiquities ..... { ROMAN / Druidical or Saxon / Norman or Subsequent

The descriptions of the boundaries are shown by the following initials :—

Centre of Stream	*C.S.*	Centre of Fence	*C.F.*
Centre of Road	*C.R.*	Top of Cop	*T.C.*
Side of Stream or Drain	*S.S.* or *S.D.*	Centre of Wall	*C.W.*
Root of Hedge	*R.H.*	Defaced	*Def.*
Face of Wall	*F.W.*	Track of Stream	*T.S.*

Undefined ..... *Und.*

Where a change occurs in the boundaries, the symbol [o—o] is used to show the part at which the change takes place.

* Or 3·157 chains to an inch.

N.B.—To convert Decimal Fractions of an Acre into Roods and Perches, multiply the decimal first by 4 and then by 40, preserving the same number of decimals in the product.

Examples—

A.	R.	P.	Acres.		A.	R.	P.	Acres.
			633·357					527·013
			4					4
			1·428					·052
			40					40
633	1	17	17·120		527	0	2	2·080

TABLE

FOR CONVERTING DECIMAL PARTS OF AN ACRE INTO ROODS AND PERCHES.

Perch.	0 Rood.	1 Rood.	2 Roods.	3 Roods.	Perch.	0 Rood.	1 Rood.	2 Roods.	3 Roods.
0	·000	·250	·500	·750	21	·131	·381	·631	·881
1	·006	·256	·506	·756	22	.137	·387	·637	·887
2	·012	·262	·512	·762	23	·144	·394	·644	·894
3	·019	·269	·519	·769	24	·150	·400	·650	·900
4	·025	·275	·525	·775	25	·156	·406	·656	·906
5	·031	·281	·531	·781	26	·162	·412	·662	·912
6	·037	·287	·537	·787	27	·169	·419	·669	·919
7	·044	·294	·544	·794	28	·175	·425	·675	·925
8	·050	·300	·550	·800	29	·181	·431	·681	·931
9	·056	·306	·556	·806	30	·187	·437	·687	·937
10	·062	·312	·562	·812	31	·194	·444	·694	·944
11	·069	·319	·569	·819	32	·200	·450	·700	·950
12	·075	·325	·575	·825	33	·206	·456	·706	·956
13	·081	·331	·581	·831	34	·212	·462	·712	·962
14	·087	·337	·587	·837	35	·219	·469	·719	·969
15	·094	·344	·594	·844	36	·225	·475	·725	·975
16	·100	·350	·600	·850	37	·231	·481	·731	·981
17	·106	·356	·606	·856	38	·237	·487	·737	·987
18	·112	·362	·612	·862	39	·244	·494	·744	·994
19	·119	·369	·619	·869	40	·250	·500	·750	1·000
20	·125	·375	·625	·875					

PARISH OF GLASS
(PART OF),

IN THE

COUNTY OF ABERDEEN—(Western Division).

No. on Plan.	Area in Acres.	Remarks.
1	1·630	Arable, rough pasture, stream, &c.
2	1·457	Stream, rough pasture, &c.
3	·277	Rough pasture and stream.
4	·076	Garden.
5	1·822	Rough pasture and stream.
6	1·102	Houses, rough pasture, garden, &c.
7	1·015	Rough pasture, &c.
8	3·359	Arable and rough pasture.
9	26·561	Arable.
10	2·133	Rough pasture and stream.
11	4·997	Streams, rough pasture, &c.
12	·433	Rough pasture and streams.
13	3·166	Stream, rough pasture, &c.
14	·244	Rough pasture and stream (part of).
15	·334	Rough pasture.
16	·307	Rough pasture and stream (part of).
17	·501	Arable, stream, &c.
18	28·831	Arable, rough pasture, &c.
19	28·025	Arable.
20	21·796	Arable and roads.
21	12·424	Arable, road, &c.
22	11·677	Arable.
23	1·037	Arable, houses, garden, &c.
24	3·217	Houses, rough pasture, &c.
25	·340	Stackyard.
26	·097	Mill dam.
27	4·138	Arable, rough pasture, and furze.
28	·488	Rough pasture.
29	54·977	Arable, roads, &c.
30	8·466	Arable, roads, &c.
31	9·438	Arable.
32	·239	Houses, stackyard, &c.
33	·719	Houses, rough pasture, garden, &c.
34	4·437	Arable.
35	11·000	Arable.
36	2·451	Arable.
37	25·920	Arable.
38	19·298	Arable, rough pasture, &c.
39	3·870	Arable and road.
40	26·128	Arable and road.
41	1·694	Houses, yards, garden, &c.
42	3·657	House, rough pasture, &c.
43	·768	Arable.
44	·222	Mill dam.
45	1·768	Rough pasture and streams.
46	·688	Arable, stream, &c.
47	2·190	Arable, &c.
48	10·238	Arable.
49	21·151	Arable.
50	2·680	Rough pasture and road.
51	5·226	Arable.
52	6·064	Arable and road.
53	2·101	Arable.
54	7·014	Road.
55	23·182	Arable.

No. on Plan.	Area in Acres.	Remarks.
56	4·355	Rough pasture.
57	1·196	Houses, rough pasture, &c.
58	43·114	Arable.
59	3·361	Arable.
60	1·592	Rough pasture and stream.
61	·831	Arable.
62	9·540	Arable and roads.
63	·422	Houses, rough pasture, garden, &c.
64	4·156	Arable.
65	4·366	Arable and rough pasture.
66	4·329	House, rough pasture, &c.
67	·416	Houses, gardens, &c.
68	6·353	Arable.
69	·146	Arable and stream (part of).
70	·391	Rough pasture.
71	·208	Arable and stream (part of).
72	·955	Rough pasture and stream (part of).
73	11·697	Arable and stream (part of).
74	1·465	Arable and stream (part of).
75	9·935	Rough pasture, road, and stream.
76	·372	Arable.
77	5·701	Arable and rough pasture.
78	1·316	Arable.
79	21·847	Rough pasture, road, and stream.
80	·078	Garden.
81	2·196	Arable and gravel pit.
82	1·411	Arable.
83	·832	Arable.
84	1·458	Arable.
85	115·947	Rough pasture.
86	17·768	Rough pasture.
87	5·327	Rough pasture and road.
88	18·173	Rough pasture.
89	1·166	Rough pasture.
90	10·583	Arable, stream, &c.
91	·884	Rough pasture.
92	5·391	Stream, rough pasture, &c.
93	1·155	Rough pasture and stream.
94	·268	Rough pasture.
95	9·423	Arable.
96	·281	Rough pasture.
97	12·764	Arable.
98	·519	Rough pasture.
99	·150	Rough pasture.
100	9·419	Arable.
101	4·306	Arable.
102	·320	Rough pasture.
103	17·758	Rough pasture.
104	5·789	Rough pasture.
105	·520	Arable, &c.
106	34·823	Rough pasture.
107	1·414	Arable and roads.
108	1·460	Arable and road.
109	2·628	Arable and road.
110	·585	Houses, garden, &c.
111	1·755	Arable.
112	3·757	Arable.
113	1·026	Garden.
113a	·177	Garden.
114	3·188	Arable.
115	3·631	Arable.
116	1·742	Arable.
117	10·200	Arable, roads, &c.
118	·318	Houses and yard.
119	3·012	Arable.
120	13·136	Rough pasture.
121	12·685	Arable.
122	15·662	Arable and road.
123	·714	Farmsteading, &c.
124	6·121	Arable.
125	1·319	Rough pasture.
126	67·174	Rough pasture.
127	2·299	Arable, road, &c.
128	51·877	Rough pasture, roads, &c.
129	15·073	Arable.
130	9·257	Rough pasture.
131	·744	Rough pasture.
132	19·393	Arable, road, &c.
133	·247	Rough pasture and garden.
134	26·041	Arable.
135	·607	Rough pasture and road.
136	3·938	Arable and road.
137	9·962	Arable, garden, &c.
138	6·504	Rough pasture, &c.
139	8·566	Arable.

No. on Plan.	Area in Acres.	Remarks.	No. on Plan.	Area in Acres.	Remarks.
140	4·358	Arable, &c.	183a	·068	Garden.
141	3·457	Arable, &c.	184	·962	Arable, houses, garden, &c.
142	6·282	Arable.			
143	8·214	Arable.	185	·747	Houses, yards, &c.
144	24·029	Rough pasture, road, &c.	186	166·918	Rough pasture, furze, &c.
145	4·412	Arable.	187	21·567	Arable.
146	·406	Arable.	188	·566	Rough pasture.
147	16·617	Rough pasture, roads, &c.	189	25·002	Arable and road.
			190	1·099	Farmsteading, garden, &c.
148	7·527	Arable.			
149	10·695	Arable, road, &c.	191	17·078	Arable.
150	·359	Road.	192	157·132	Rough pasture, &c.
151	·591	Houses, yards, &c.	193	·110	House, garden, &c.
152	2·071	Rough pasture.	194	7·119	Arable and road.
153	1·695	Arable.	195	3·120	Arable.
154	·150	Garden, &c.	196	2·568	Rough pasture.
155	·802	Rough pasture.	197	25·600	Arable, road, &c.
156	3·698	Arable.	198	7·771	Arable.
157	12·500	Rough pasture and stream.	199	6·768	Arable.
			200	19·010	Arable.
158	·212	Rough pasture.	201	·670	Rough pasture, trees, &c.
159	16·609	Arable.			
160	·539	Houses, &c.	202	4·448	Rough pasture, furze, &c.
161	·122	House and yard.			
162	·986	Rough pasture.	203	14·155	Arable and rough pasture.
163	2·329	Arable.			
164	15·404	Arable.	204	1·930	Arable.
165	4·263	Arable.	205	6·069	Arable.
166	5·725	Arable.	206	7·945	Arable and road.
166a	·106	House, yard, &c.	207	·534	Arable and road.
167	7·168	Arable.	208	·308	Rough pasture.
168	3·326	Arable and road.	209	2·745	Arable, road, &c.
168a	3·081	Rough pasture.	210	·630	Farmsteading.
169	3·712	Arable.	211	8·598	Arable.
169a	·510	House, gardens, &c.	212	·079	Garden.
170	4·481	Arable.	213	2·813	Arable.
171	15·808	Arable and road.	214	1·803	Rough pasture.
172	3·637	Arable.	215	84·128	Rough pasture.
173	13·009	Arable.	216	26·730	Arable, rough pasture, &c.
174	24·133	Arable road, &c.			
175	6·444	Arable.	217	1·772	Arable.
176	3·485	Arable and road.	218	3·602	Rough pasture.
177	4·185	Arable and road.	219	1·424	Arable.
178	11·534	Arable.	220	6·931	Rough pasture.
179	1·461	Arable and trees.	221	1·482	Arable.
180	2·596	Rough pasture.	222	1·372	Arable.
181	1·157	Farmsteading, garden, &c.	223	7·825	Rough pasture, &c.
			224	·339	Rough pasture.
182	24·962	Arable, roads, &c.	225	2·742	Arable.
183	25·552	Arable, rough pasture, &c.	226	3·833	Arable.
			227	3·497	Arable.

No. on Plan.	Area in Acres.	Remarks.
228	1·549	Arable, houses, garden, &c.
229	1·794	Arable, houses, garden, &c.
230	112·167	Rough pasture.
231	·301	House, garden, &c.
232	3·614	Arable.
233	27·339	Arable and road.
234	·168	House and yard.
235	·240	House, rough pasture, and yard.
236	10·486	Arable.
236a	2·145	Rough pasture, &c.
237	20·025	Arable.
238	29·308	Arable.
239	68·079	Rough pasture.
240	5·308	Arable.
241	7·285	Arable and road.
242	·400	Rough pasture.
243	1·366	Houses, rough pasture, &c.
244	·128	Arable.
245	2·968	Arable.
246	5·382	Arable.
247	·288	Houses, garden, &c.
248	·181	Rough pasture.
249	1·814	Arable.
250	1·992	Arable, house, gardens, &c.
251	3·390	Arable.
252	5·214	Arable and road.
253	3·025	Rough pasture, &c.
254	11·344	Arable and road.
255	2·260	Arable.
256	1·795	Arable.
257	25·632	Streams, rough pasture, &c.
258	5·797	Arable, rough pasture, &c.
259	7·159	Arable, road, &c.
260	4·943	Rough pasture.
261	·199	House, gardens, &c.
262	1·894	Arable, house, &c.
263	2·277	Arable.
264	·343	Arable.
265	·169	Houses, garden, &c.
266	·767	Arable.
267	·612	Arable and road.
268	·708	Arable.
269	321·678	Rough pasture, roads, &c.
270	·520	Rough pasture.
271	·660	Arable.
272	2·208	Arable, house, &c.
273	·930	Rough pasture, &c.
274	2·173	Arable and road.
275	1·567	Arable, &c.
276	·347	House, garden, &c.
277	4·905	Arable and road.
278	·669	Arable.
279	2·118	Arable.
280	9·800	Rough pasture.
281	4·043	Rough pasture.
282	·101	Garden.
283	·821	Arable.
284	·182	Arable.
285	·442	Houses, yards, &c.
286	4·735	Rough pasture and road.
287	2·124	Rough pasture, &c.
288	1·207	Arable.
289	5·579	Rough pasture, &c.
290	3·260	Arable.
291	374·883	Rough pasture, &c.
292	1·740	Arable, &c.
293	2·223	Arable, &c.
294	3·554	Arable, rough pasture, and road.
295	3·267	Arable.
296	3·360	Arable.
297	·957	Houses, yards, gardens, &c.
298	·489	Arable, house, &c.
299	1·005	House, rough pasture, &c.
300	24·095	Arable.
301	7·434	Arable.
302	·470	Arable and mill dam.
303	·471	Rough pasture.
304	·380	Wood.
305	·860	Farmsteading, garden, &c.
306	6·494	Arable.
307	·611	Rough pasture.
308	·171	Rough pasture.
309	8·425	Arable.
310	1·149	Rough pasture.
311	1·170	Rough pasture.
312	3·458	Arable.
313	1·525	Road.
314	3·462	Arable.
315	2·468	Arable and road.
316	·353	Arable, house, &c.

No. on Plan.	Area in Acres.	Remarks.
317	44·162	Rough pasture, roads, &c.
318	1·130	Rough pasture.
319	7·680	Arable.
320	1·005	Farmsteading, garden, &c.
321	7·561	Arable, rough pasture, &c.
322	3·275	Arable.
323	1·311	Rough pasture.
324	5·006	Arable.
325	4·380	Arable, &c.
326	4·230	Rough pasture, &c.
327	6·380	Rough pasture, &c.
328	2·340	Arable.
329	2·535	Arable.
330	2·692	Arable.
331	3·483	Arable.
332	2·185	Arable and road.
333	2·773	Arable.
334	33·415	Arable, stream, and road.
335	13·559	Arable and rough pasture.
336	·251	Houses, &c.
337	·853	Arable and rough pasture.
338	3·085	Arable and rough pasture.
339	·237	Road.
340	9·289	Arable.
341	3·635	Arable.
342	·523	Houses, garden, &c.
343	5·325	Arable and road.
344	7·374	Rough pasture and stream.
345	6·227	Rough pasture and streams.
346	·965	Rough pasture.
347	37·241	Arable and road.
348	4·510	Arable and road.
349	15·869	Arable and road.
349a	·499	Arable, house, &c.
350	5·407	Arable, road, &c.
351	12·253	Arable and road.
352	1·230	Arable and road.
353	·294	Rough pasture and stream.
354	3·390	Arable.
355	2·110	Arable.
356	·220	Houses, garden, &c.
357	1·276	Rough pasture.
358	3·175	Arable.
359	18·804	Rough pasture, roads, &c.
359a	2·273	Road.
360	1·219	Furze and rough pasture.
361	3·465	Arable.
362	3·790	Arable and rough pasture.
362a	·171	Rough pasture.
363	·610	Houses, gardens, &c.
364	1·881	Arable.
365	·169	Garden.
366	2·107	Arable.
367	4·671	Rough pasture, furze, &c.
368	54·803	Arable.
369	·167	Old sheepfold.
370	·723	Arable.
371	20·249	Rough pasture.
372	29·080	Arable.
373	·090	Mill dam.
374	·558	Farmsteading, garden, &c.
375	1·173	Houses, yard, &c.
376	·271	Arable.
377	16·879	Arable.
378	·650	Rough pasture and stream.
379	4·031	Arable and rough pasture.
380	·254	Houses, garden, &c.
381	·137	Stackyard.
382	·122	Rough pasture.
383	2·449	Arable.
384	·250	House, garden, &c.
385	1·369	Rough pasture.
386	1·142	Arable.
387	1·832	Arable.
388	·406	Houses, gardens, &c.
389	·106	Road.
390	1·128	Arable, house, garden, &c.
391	·300	Rough pasture.
392	·691	Arable.
393	1·510	Rough pasture.
394	1·604	Arable.
395	3·343	Arable.
396	·797	Arable, house, garden, &c.
397	·607	Arable, houses, &c.
398	·952	Arable, houses, &c.

No. on Plan.	Area in Acres.	Remarks.
399	·161	Road.
400	2·414	Arable, houses, &c.
401	2·321	Arable and house.
402	1·059	Rough pasture.
403	5·530	Rough pasture, &c.
404	26·411	Rough pasture, &c.
405	12·913	Arable.
406	·688	Rough pasture, garden, &c.
407	·549	Houses, pasture, &c.
408	16·819	Arable, rough pasture, house, &c.
409	·691	Arable, houses, garden, &c.
410	1·035	Arable.
411	15·066	Road.
412	13·017	Rough pasture, furze, &c.
413	8·894	Arable, house, &c.
414	9·207	Arable.
415	22·456	Arable and rough pasture.
416	·580	Farmsteading, garden, &c.
417	13·296	Arable.
418	·318	Rough pasture, &c.
419	·261	Rough pasture and stream.
420	·550	Arable.
421	1·098	Rough pasture.
422	·709	Houses, gardens, &c.
423	9·456	Arable.
424	10·698	Arable.
425	·130	Rough pasture.
426	·651	Rough pasture and furze.
427	19·717	Arable.
428	23·343	Rough pasture, road, &c.
429	8·688	Arable.
430	7·594	Arable.
431	20·883	Arable and road.
432	·742	Farmsteading, garden, &c.
433	6·445	Arable and garden.
434	·396	Houses, stackyard, &c.
435	·280	Houses and garden.
436	24·693	Rough pasture, furze, &c.
437	3·467	Arable.
438	8·687	Arable.
439	12·693	Arable, road, &c.
440	5·304	Arable.
441	9·851	Arable, rough pasture, &c.
442	·759	Stackyard and mill dam.
443	1·448	Farmsteading, garden, &c.
444	3·819	Arable.
445	7·158	Arable, rough pasture, &c.
446	2·936	Arable.
447	3·407	Arable.
448	2·233	Arable.
449	9·475	Arable.
450	·606	Marsh.
451	2·403	Rough pasture, furze, &c.
452	4·266	Arable.
453	5·125	Arable.
454	5·340	Arable.
455	4·361	Arable, &c.
456	·824	Farmsteading, garden, &c.
457	·114	Garden.
458	·969	Arable, &c.
459	3·229	Arable, mill dam, &c.
460	2·455	Arable.
461	9·083	Arable.
462	2·864	Rough pasture, &c.
463	·214	House and garden.
464	2·051	Arable.
465	3·861	Arable.
466	·932	Arable.
467	·169	Pasture and road.
468	·340	Houses, &c.
469	6·997	Arable.
470	19·034	Arable.
471	·454	Rough pasture and trees.
472	15·131	Arable.
473	1·180	Arable, &c.
474	·371	Rough pasture and house.
475	·947	Farmsteading, garden, &c.
476	·106	Mill dam.
477	1·065	Rough pasture.
478	4·196	Rough pasture.
479	1·727	Rough pasture.
480	2·552	Arable.
481	6·091	Arable.

No. on Plan.	Area in Acres.	Remarks.	No. on Plan.	Area in Acres.	Remarks.
482	6·118	Arable.	526	39·704	Wood.
483	174·557	Rough pasture and furze.	527	4·203	Rough pasture.
			528	3·981	Arable.
484	2·202	Rough pasture.	529	·375	Rough pasture.
485	4·642	Pasture.	530	20·261	Arable.
486	147·308	Rough pasture.	531	1·211	Rough pasture.
487	9·974	Rough pasture.	532	8·284	Arable.
488	2·598	Arable.	533	·538	Furze.
489	·482	Stackyard.	534	17·923	Arable.
490	·770	Houses, rough pasture, &c.	535	·433	Houses, garden, &c.
			536	20·587	Arable.
491	·178	Garden.	537	27·730	Arable.
492	2·568	Furze and rough pasture.	538	8·649	Arable.
			539	6·461	Furze.
493	·423	Houses, rough pasture, &c.	540	14·948	Arable.
			541	35·663	Arable.
494	·983	Houses, rough pasture, &c.	542	1·226	Rough pasture, furze, &c.
495	1·145	Rough pasture and road.	543	1·806	Rough pasture, &c.
			544	·163	Garden.
496	2·033	Arable and road.	545	·572	Arable and trees.
497	5·067	Arable.	546	·323	Stackyard.
498	·678	Wood, &c.	547	20·676	Arable, &c.
499	3·374	Arable.	548	9·074	Furze, rough pasture, &c.
500	·717	Wood.			
501	11·062	Arable.	548a	·386	Rough pasture.
502	4·592	Arable.	549	1·667	Furze, &c.
503	·176	Garden.	550	1·126	Rough pasture and furze.
504	·742	Rough pasture.			
505	7·220	Arable.	551	3·467	Wood.
506	10·536	Arable.	552	1·085	Rough pasture.
507	12·236	Arable and road.	553	2·295	Arable.
508	·279	Rough pasture.	554	1·700	Arable, rough pasture, and stream.
509	·616	Arable.			
510	2·843	Arable.	555	2·182	Arable.
511	4·803	Arable.	556	5·185	Arable, rough pasture, &c.
512	7·336	Rough pasture, &c.			
513	5·136	Arable and road.	557	2·863	Arable.
514	5·372	Arable.	558	·443	Wood.
515	7·368	Arable and road.	559	11·725	Rough pasture, furze, &c.
516	9·378	Arable and road.			
517	·393	Rough pasture.	560	16·821	Arable.
518	3·407	Rough pasture, furze, &c.	561	1·575	Wood.
			562	·680	Rough pasture.
519	21·016	Arable.	563	20·781	Arable, &c.
520	·459	Rough pasture.	564	1·009	Arable and trees.
521	19·780	River Deveron (part of).	565	·201	Rough pasture and house.
522	·813	Rough pasture.	566	·803	Farmsteading, garden, &c.
523	11·232	Arable.			
524	22·102	Arable.	567	1·564	Rough pasture, house, &c.
525	·440	Rough pasture.			

No. on Plan.	Area in Acres.	Remarks.
568	·542	Stackyard and mill dam.
569	16·409	Arable.
570	·962	Rough pasture and furze.
571	·461	Houses, garden, &c.
572	·080	Garden.
573	10·358	Rough pasture, furze, &c.
574	·480	Rough pasture.
575	22·350	Rough pasture, furze, &c.
576	23·143	Arable, &c.
577	·532	Rough pasture and trees.
578	13·353	Arable.
579	12·127	Rough pasture.
580	·697	Furze aud rough pasture.
581	·325	Water.
582	·503	Rough pasture.
583	2·330	Rough pasture, furze, and trees.
584	·961	Road.
585	·483	Rough pasture and furze.
586	·509	Farmsteading, &c.
587	2·237	Arable, road, &c.
587a	·566	Arable, house, garden, &c.
588	·393	Arable.
589	·802	Farmsteading, garden, &c.
590	·413	Rough pasture.
591	·101	Garden.
592	22·945	Arable, rough pasture, &c.
593	5·905	Rough pasture and trees.
594	·682	Rough pasture and trees.
595	·555	Rough pasture and furze.
596	·450	Rough pasture and furze.
597	·284	Rough pasture.
598	·490	Marsh.
599	8·754	Rough pasture.
600	2·033	Rough pasture, &c.
601	9·318	Arable, &c.
602	·271	Road.
603	·612	Rough pasture, &c.
604	1·383	Arable.
605	·211	Garden, houses, &c.
606	·360	Arable.
607	·853	Arable.
608	·222	Arable.
609	·132	Arable.
610	3·064	Arable, houses, and garden.
611	2·830	Rough pasture, &c.
612	·531	Rough pasture and trees.
613	2·095	Arable, house, and garden.
614	2·613	Arable.
615	·108	House, garden, &c.
616	·698	Rough pasture.
617	9·814	Arable.
618	1·427	Arable.
619	4·683	Rough pasture, furze, &c.
620	3·183	Rough pasture.
621	4·235	Arable.
622	·727	Rough pasture.
623	8·952	Arable.
624	·760	Farmsteading, garden, &c.
625	1·626	Rough pasture.
626	·703	Rough pasture, &c.
627	1·062	Houses, garden, &c.
628	33·610	Arable.
629	1·188	Road.
630	24·780	Arable and roads.
631	·540	Arable.
632	·690	Arable.
633	2·763	Rough pasture.
634	·901	Steam (part of).
635	5·731	Arable.
636	2·050	Rough pasture, &c.
637	·413	Arable.
638	4·264	Arable.
639	4·216	Arable.
640	4·743	Arable and garden.
641	3·273	Arable and mill dam.
642	·570	House, garden, &c.
643	2·041	Arable, &c.
644	·606	Rough pasture.
645	13·732	Arable, &c.
646	4·623	Arable.
647	82·257	Rough pasture, furze, &c.
648	9·239	Arable.

No. on Plan.	Area in Acres.	Remarks.
649	1·009	Furze and rough pasture.
650	·240	Mill dam.
651	·132	Stream (part of).
652	1·826	Arable.
653	18·982	Arable.
654	4·526	Rough pasture.
655	25·985	Arable.
656	1·037	Arable.
657	·857	Rough pasture, &c.
658	·721	Arable.
659	1·835	Arable.
660	·987	Rough pasture.
661	·638	Rough pasture and house.
662	·324	Stream (part of).
663	·907	Arable.
664	·661	Houses, garden, &c.
665	7·125	Arable.
666	·295	Road.
667	2·814	Arable.
668	1·856	Arable.
669	·981	Houses, gardens, &c.
670	1·114	Rough pasture.
671	·657	Arable.
672	·280	Arable.
673	2·422	Road.
674	2·056	Farmsteading, gardens, &c.
675	·540	Arable.
676	·600	Arable.
677	·372	Rough pasture.
678	1·937	Arable.
679	1·086	Arable.
680	1·102	Arable.
681	3·191	Arable.
682	13·634	Arable.
683	1·005	Rough pasture.
684	·806	Farmsteading, garden, &c.
684a	·470	Arable.
685	4·014	Wood.
686	·326	Houses, &c.
687	1·835	Rough pasture.
688	11·084	Arable, rough pasture, and road.
689	7·514	Arable.
690	8·358	Arable.
691	·630	Rough pasture.
692	3·605	Arable.
693	17·881	Arable and road.
694	1·005	Arable.
695	2·779	Arable.
696	·268	Stream (part of).
697	·787	Rough pasture.
698	1·442	Arable.
699	·731	Houses, gardens, &c.
700	1·305	Arable.
701	·210	Rough pasture and trees.
702	·320	Rough pasture and trees.
703	·250	Arable.
704	22·180	Arable.
705	·619	Rough pasture.
706	5·788	Arable and rough pasture.
707	·206	Rough pasture.
708	·598	Rough pasture.
709	6·154	Arable and rough pasture.
710	1·500	Road.
711	2·516	Arable.
712	10·331	Arable.
713	·181	Wood.
714	1·062	Rough pasture.
715	·863	Arable.
716	·396	Rough pasture and trees.
717	12·600	River Deveron (part of).
718	1·907	Rough pasture.
719	21·667	Arable.
720	·175	Houses, garden, &c.
721	2·752	Wood.
722	11·994	Arable and road.
723	2·645	Rough pasture, trees, &c.
724	2·403	Arable, &c.
725	·469	Rough pasture, &c.
726	1·702	River Deveron (part of).
727	2·810	Wood.
728	2·730	Rough pasture and furze.
729	2·950	Arable.
730	5·067	Arable.
731	3·939	Rough pasture, furze, &c.
732	·516	Arable.
733	·251	Rough pasture and trees.
734	·836	Rough pasture and trees.

No. on Plan.	Area in Acres.	Remarks.	No. on Plan.	Area in Acres.	Remarks.
735	16·061	Arable.	780	4·485	Arable.
736	3·519	Road.	781	·558	Rough pasture, &c.
737	5·692	Arable.	782	1·094	Rough pasture, &c.
738	·204	Wood.	783	1·217	House, rough pasture, garden, &c.
739	3·238	Arable.			
740	2·096	Houses, gardens, &c.	784	9·375	Arable.
741	·401	Houses, gardens, &c.	785	·189	Wood.
742	·786	Houses, yards, &c.	786	·221	Rough pasture.
743	1·653	Rough pasture, furze, &c.	787	23·839	Rough pasture.
			788	·628	Rough pasture.
744	17·203	Arable, rough pasture, &c.	789	·308	Rough pasture.
			790	·521	Rough pasture.
745	4·664	Arable.	791	3·512	Rough pasture.
746	1·102	Rough pasture.	792	47·466	Wood.
747	3·504	Arable.	793	14·672	Arable and rough pasture.
748	·683	Rough pasture, &c.			
749	2·644	Rough pasture.	794	17·460	Arable.
750	4·902	Arable.	794a	·996	Rough pasture.
751	12·473	Wood.	795	·389	Houses, yards, &c.
752	56·646	Wood.	796	24·652	Arable.
753	76·181	Wood.	796a	5·733	Rough pasture.
754	6·150	Wood.	797	8·692	Arable.
755	7·055	Arable.	798	5·954	Arable and road.
756	9·354	Rough pasture and furze.	799	8·760	Arable.
			800	9·001	Arable and road.
757	5·831	Arable and rough pasture.	801	10·065	Arable and road.
			802	11·345	Arable and trees.
758	1·292	Wood.	803	·718	Pasture.
759	10·423	Arable.	804	·449	Stackyard, houses, &c.
760	13·306	Arable and rough pasture.	805	·715	Houses, yards, garden, &c.
761	12·825	Arable and rough pasture.	806	·365	Rough pasture.
			807	·852	Rough pasture.
762	15·211	Rough pasture.	808	10·938	Arable.
763	1·656	Rough pasture.	809	1·315	Rough pasture.
764	5·420	Arable.	810	·292	House, garden, &c.
765	6·595	Arable.	811	9·219	Arable, roads, &c.
766	·266	Rough pasture.	812	·620	Furze, &c.
767	·902	Rough pasture.	813	·738	Arable.
768	4·887	Arable.	814	6·916	Arable.
769	4·368	Arable and road.	815	3·362	Rough pasture, furze, &c.
770	1·095	Rough pasture.			
771	7·111	Arable, &c.			
772	7·989	Arable, &c.	816	1·046	Rough pasture.
773	2·589	Arable.	817	2·101	Rough pasture, furze, &c.
774	·408	Rough pasture.			
775	8·803	Arable.	818	·370	Stackyard, house, &c.
776	·373	Rough pasture.			
777	3·401	Houses, rough pasture, &c.	819	·122	Mill dam.
			820	5·186	Rough pasture, furze, &c.
778	3·835	Arable and road.			
779	4·943	Arable.	821	·180	Arable.

No. on Plan.	Area in Acres.	Remarks.	No. on Plan.	Area in Acres.	Remarks.
822	13·397	Arable and road.	864	13·850	Arable.
823	11·262	Arable.	865	5·257	Arable.
824	4·570	Rough pasture, furze, &c.	866	·090	Mill dam.
825	1·901	Rough pasture, furze, &c.	867	·979	Farmsteading, gardens, &c.
826	2·986	Rough pasture, furze, &c.	868	14·699	Arable.
827	6·274	Rough pasture, &c.	869	11·602	Arable.
828	9·481	Arable.	870	4·868	Arable.
829	8·741	Arable and rough pasture.	871	5·753	Arable.
830	2·131	Rough pasture.	872	15·544	Arable.
831	5·145	Arable.	873	·657	Houses, &c.
832	3·137	Rough pasture and stream.	874	1·688	Arable.
833	3·731	Rough pasture and stream.	875	7·662	Arable.
834	7·731	Rough pasture and stream.	876	9·832	Arable and rough pasture.
835	6·244	Arable.	877	10·282	Arable.
836	4·958	Arable.	878	2·425	Arable.
837	·988	Houses, gardens, &c.	879	6·751	Rough pasture.
838	1·724	Arable.	880	·413	Arable.
839	11·901	Arable and road.	881	·650	Arable.
840	39·736	Wood.	882	1·320	Rough pasture.
841	30·103	Rough pasture.	883	6·900	Rough pasture and stream.
842	5·051	Arable.	884	1·708	Rough pasture.
843	3·157	Arable and road.	885	1·763	Arable.
844	2·900	Arable and road.	886	39·681	Arable.
845	1·229	Rough pasture.	887	·397	Rough pasture.
846	1·877	Arable.	888	1·162	Rough pasture.
847	3·126	Arable.	889	16·388	Arable.
848	13·381	Rough pasture and furze.	890	·714	Rough pasture.
849	2·246	Rough pasture.	891	10·300	Arable.
850	2·323	Rough pasture.	892	1·644	Rough pasture, trees, and stream.
851	·304	Rough pasture.	893	1·756	Rough pasture.
852	·825	Rough pasture.	894	4·218	Arable.
853	1·024	Arable.	895	4·025	Arable, rough pasture, and stream.
854	49·961	Rough pasture.	896	·248	Houses, &c.
855	17·569	Arable, road, &c.	897	2·408	Wood.
856	2·900	Rough pasture and road.	898	·638	Arable.
857	6·876	Road.	899	1·076	Houses, garden, &c.
858	1·464	Arable.	900	3·963	Arable.
859	1·824	Arable.	901	·919	Rough pasture and trees.
860	3·504	Arable.	902	14·697	Arable.
861	3·629	Arable.	903	1·222	Road.
862	4·142	Arable.	904	7·817	Arable, rough pasture, &c.
863	1·155	Farmsteading, garden, &c.	905	1·154	Arable and rough pasture.
			906	7·426	Arable.
			907	2·622	Rough pasture, &c.

No. on Plan.	Area in Acres.	Remarks.	No. on Plan.	Area in Acres.	Remarks.
908	16·588	Arable.	923	1·078	Arable.
909	·224	House, garden, &c.	924	·298	Road.
910	1·912	Arable, rough pasture, houses, &c.	925	·415	Arable.
			926	1·088	Arable.
911	1·387	Farmsteading, garden, &c.	927	1·812	Rough pasture.
			928	·864	Arable.
912	15·522	Arable.	929	36·425	Rough pasture.
913	13·924	Arable.	930	781·588	Rough pasture.
914	·202	House, garden, &c.	931	4·092	Arable.
915	6·266	Rough pasture.	932	2·262	Arable and road.
916	5·357	Arable and rough pasture.	933	·859	Houses, garden, &c.
			934	1·330	Arable.
917	4·256	Arable and rough pasture.	935	·581	Rough pasture.
			936	6·180	Arable.
918	5·255	Rough pasture, &c.	937	2·963	Arable.
919	·227	House, garden, &c.	938	·436	Rough pasture.
920	·578	Arable.	939	5·523	Arable.
921	·493	Arable, houses, and gardens.		7923·239	
922	2·833	Arable and stream.			

RECAPITULATION.

7840·947	Land.
36·999	Water.
45·293	Roads.
7923·239	Area of the part of the Parish of Glass which is in the County of Aberdeen.

*** The other part of the Parish of Glass, 4732·137 acres, is in the County of Banff, and has been published separately.

INDEX TO PLACES

IN THE

PARISH OF GLASS (PART OF).

COUNTY OF ABERDEEN.

Name of Place.	No. of Sheet. 6-inch scale.	No. of Sheet. 25·344 in. scale.
Aswanley Wood -	XXV.	10
Aultnapaddock -	XXIV.	8
Backtack - -	XXV.	7
Balnaboth - -	,,	6
Balnacraig - -	,,	,,
Barefold - -	,,	,,
Birks of Aswanley	,,	7,11
Blackhill - -	,,	3
Blackhillock - -	XXIV.	8
Blacklug - -	XXV.	2
Boghead - -	,,	6
Broadbog - -	,,	5
Brownhill - -	,,	3
Cairnmore - -	,,	2
Corsemaul - -	XXIV.	12
Corshalloch - -	XXV.	1
Croft of Aultnapaddock - -	XXIV.	8
Croft of Blackhill	XXV.	3
Croft of Easter Bodylair - -	,,	5
Croft of Glenshee -	,,	2
Croft of Nether Hilton - -	,,	5
Croft of Piketillum	,,	2
Croft of Wester Bodylair - -	,,	5
Crofts of Corsemaul	XXIV.	8
Crofts of Hillockhead - -	XXV.	5
Crofts of Nethertown - -	,,	1
Crofts of Oldyne -	,,	9
Dallochy - -	,,	10
Daugh of Aswanley	,,	,,
Daugh of Cairnborrow - -	XXV.	10,7
Daugh of Invermarkie - -	,,	5,10
Dillybrae - -	,,	2
Drumduan - -	,,	10
Drumduan Wood -	,,	,,
Dry Slack - -	XXIV.	12
Easter Bodylair -	XXV.	5
Evronhill - -	,,	15
Glenmarkie Lodge	,,	10
Glenshee - -	,,	3
Greystonefolds -	,,	6
Haughs of Aswanley	,,	10
Hillockhead -	,,	1
Hillside - -	,,	11
Invermarkie - -	,,	9
Lettach - -	,,	,,
Little Hillockhead	,,	5
Mains of Aswanley	,,	10
Mains of Cairnborrow - -	,,	7
Malack - -	,,	10
Mid Cairnargat -	,,	11
Midtown - -	,,	1
Mill of Invermarkie (corn) - -	,,	9
Milltown of Aswanley - -	,,	10
Mosshead - -	,,	5
Nether Bodylair -	,,	,,

Name of Place.	No. of Sheet. 6-inch scale.	No. of Sheet. 25·344 in. scale.
Nether Hilton -	XXV.	6
Nethertown - -	,,	1
Newbigging - -	,,	7
Newton - -	,,	,,
Oldmanse Inn -	,,	6
Oldyne - -	,,	9
Parkhall - -	,,	6
Parkhaugh - -	,,	9
Piketillum - -	,,	2
Quarryhead - -	,,	9
Red Craig - -	,,	10
River Deveron -	XXV.	10
St. Ann's Well -	,,	7
Terryoron - -	,,	,,
Torry - -	,,	6
Upper Hilton -	,,	5
Upper Cairnargat	,,	11
Waterside - -	,,	6
Wester Bodylair -	,,	5
Wester Boghead -	,,	6
Westerfolds - -	,,	,,
Westerpark -	,,	14

LONDON:
Printed by George E. Eyre and William Spottiswoode,
Printers to the Queen's most Excellent Majesty.
For Her Majesty's Stationery Office.

24

ORDNANCE SURVEY OF SCOTLAND.

BOOK OF REFERENCE TO THE PLAN

OF THE

PARISH OF GLASS,

IN THE

COUNTY OF BANFF,

CONTAINING 4732·137 ACRES.

MAJOR-GENERAL SIR HENRY JAMES, R.E., F.R.S., F.G.S., &c.,
SUPERINTENDENT OF THE SURVEY.

LONDON:
PRINTED BY GEORGE E. EYRE AND WILLIAM SPOTTISWOODE,
PRINTERS TO THE QUEEN'S MOST EXCELLENT MAJESTY.
FOR HER MAJESTY'S STATIONERY OFFICE.

1870.

Price One Shilling.

[7142.—50.—9/70.]

on the
timately
equal to

of each

Book.

l are in-

-31·4.

eet con-
a double
g to the

e Scales

..... W

..... T

..... T

axon

bsequent

s :—

.....*C.F.*
.....*T.C.*
.....*C.W.*
.....*Def.*
.....*T.S.*

show the

ORDNANCE SURVEY OF SCOTLAND

PARISH OF GLASS

BANFFSHIRE

INDEX TO THE SHEETS

EXPLANATORY REMARKS.

The scale of the Parish Plans is the 1-2500th of the actual length on the ground, and is equal to 25·344 inches to a mile, which is very approximately equal to one square inch to one acre, the square of 1·0018 inch being equal to one acre.

The length of each sheet is $1\frac{1}{2}$ miles, and the width 1 mile, the area of each sheet is therefore 960 acres.

Each enclosure has a reference number to the area which is given in this Book.

The Braces (ʃ) on the plans are to indicate that the spaces so braced are included under the same reference number.

The Altitudes in feet above the Mean Level of the Sea are written thus—31·4.

The Scale of the Plans of the County is 6 inches to a mile, and each sheet contains the same area as 16 sheets of the Parish Plans. There is therefore a double reference number to each sheet, as VI. 9., the Roman Numerals referring to the County Plans, the Arabic Figures to the Parish Plans.

The following are the characters employed on the Ordnance Plans on the Scales of 1-2500, and 6 inches to a mile :—

County Names	C	Hundreds or Wards	W
Parishes	P	Townships	T
Extra Parochial	E	Division of Townships	T

Antiquities ..... { ROMAN / Druidical or Saxon / Norman or Subsequent

The descriptions of the boundaries are shown by the following initials :—

Centre of Stream	*C.S.*	Centre of Fence	*C.F.*
Centre of Road	*C.R.*	Top of Cop	*T.C.*
Side of Stream or Drain	*S.S.* or *S.D.*	Centre of Wall	*C.W.*
Root of Hedge	*R.H.*	Defaced	*Def.*
Face of Wall	*F.W.*	Track of Stream	*T.S.*

Undefined ..... *Und.*

Where a change occurs in the boundaries, the symbol [o—o] is used to show the part at which the change takes place.

N.B.—To convert Decimal Fractions of an Acre into Roods and Perches, multiply the decimal first by 4 and then by 40, preserving the same number of decimals in the product.

Examples—

A.	R.	P.	Acres.	A.	R.	P.	Acres.
			633·357				527·013
			4				4
			1·428				·052
			40				40
633	1	17	17·120	527	0	2	2·080

TABLE

FOR CONVERTING DECIMAL PARTS OF AN ACRE INTO ROODS AND PERCHES.

Perch.	0 Rood.	1 Rood.	2 Roods.	3 Roods.	Perch.	0Rood.	1 Rood.	2 Roods.	3 Roods.
0	·000	·250	·500	·750	21	·131	·381	·631	·881
1	·006	·256	·506	·756	22	.137	·387	·637	·887
2	·012	·262	·512	·762	23	·144	·394	·644	·894
3	·019	·269	·519	·769	24	·150	·400	·650	·900
4	·025	·275	·525	·775	25	·156	·406	·656	·906
5	·031	·281	·531	·781	26	·162	·412	·662	·912
6	·037	·287	·537	·787	27	·169	·419	·669	·919
7	·044	·294	·544	·794	28	·175	·425	·675	·925
8	·050	·300	·550	·800	29	·181	·431	·681	·931
9	·056	·306	·556	·806	30	·187	·437	·687	·937
10	·062	·312	·562	·812	31	·194	·444	·694	·944
11	·069	·319	·569	·819	32	·200	·450	·700	·950
12	·075	·325	·575	·825	33	·206	·456	·706	·956
13	·081	·331	·581	·831	34	·212	·462	·712	·962
14	·087	·337	·587	·837	35	·219	·469	·719	·969
15	·094	·344	·594	·844	36	·225	·475	·725	·975
16	·100	·350	·600	·850	37	·231	·481	·731	·981
17	·106	·356	·606	·856	38	·237	·487	·737	·987
18	·112	·362	·612	·862	39	·244	·494	·744	·994
19	·119	·369	·619	·869	40	·250	·500	·750	1·000
20	·125	·375	·625	·875					

PARISH OF GLASS,

IN THE

COUNTY OF BANFF.

No. on Plan.	Area in Acres.	Remarks.	No. on Plan.	Area in Acres.	Remarks.
1	·567	Rough pasture.	30	·805	Arable.
2	3·964	Rough pasture, trees, &c.	31	·546	Arable and road.
			32	·620	Private road.
3	30·898	Arable, road, &c.	33	24·454	Rough pasture.
4	·596	Houses, garden, &c.	34	3·277	Arable and road.
5	·111	Garden.	35	3·277	Rough pasture.
6	·842	Rough pasture, trees, &c.	36	·441	Rough pasture.
			37	1·029	Arable.
7	1·419	Pasture and furze.	38	1·787	Arable and road.
8	·733	River Deveron (part of).	39	3·144	Arable, &c.
			40	·168	Houses, garden, &c.
9	·196	Public road.	41	·697	Public road.
10	1·967	Rough pasture, furze, &c.	42	3·018	Arable, road, &c.
			43	·902	Houses, gardens, &c.
11	1·030	Rough pasture.	44	2·994	Arable.
12	5·080	Arable and rough pasture.	45	2·156	Arable and rough pasture.
13	·467	Rough pasture.	46	·980	Arable.
14	·865	Marsh and rough pasture.	47	1·265	Arable.
			48	·402	Rough pasture.
15	6·788	Arable.	49	2·611	Rough pasture.
16	·780	Rough pasture.	50	8·351	Arable, houses, &c.
17	5·736	Arable, rough pasture, and road.	51	·705	Rough pasture and road.
18	3·578	Arable, rough pasture, and road.	52	·261	Houses, trees, &c.
			53	2·221	Arable, trees, &c.
19	2·544	Arable.	54	·499	Arable, house, garden, &c.
20	4·811	Rough pasture, &c.			
21	·514	Arable.	55	·840	Arable, houses, &c.
22	2·857	Arable.	56	2·168	Arable.
23	1·788	Rough pasture.	57	1·156	Rough pasture, &c.
24	·245	Private road.	58	·409	Arable.
25	·639	Rough pasture.	59	1·919	Arable and rough pasture.
26	6·094	Arable.			
27	·301	Houses, rough pasture, and garden.	60	4·661	Arable and rough pasture.
28	1·363	Rough pasture, garden, &c.	61	3·187	Arable and rough pasture.
29	2·520	Arable.	62	19·387	Rough pasture.

No. on Plan.	Area in Acres.	Remarks.	No. on Plan.	Area in Acres.	Remarks.
63	4·931	Arable and road.	108	16·744	Arable and roads.
64	·644	Farmsteading, garden, &c.	109	·520	Houses, garden, &c.
			110	·770	Arable.
65	1·979	Arable.	111	·870	Arable.
66	1·060	Rough pasture.	112	1·331	Arable and roads.
67	3·177	Arable and rough pasture.	113	1·627	Arable and rough pasture.
68	1·298	Rough pasture.	114	·764	Rough pasture.
69	5·663	Arable.	115	·214	Farmsteading, garden, &c.
70	5·417	Arable, &c.			
71	4·906	Arable, &c.	116	8·369	Arable.
72	·481	Houses, garden, &c.	117	4·059	Arable and rough pasture.
73	5·419	Arable.			
74	10·911	Arable, rough pasture, &c.	118	7·432	Arable.
			119	3·782	Rough pasture, garden, houses, &c.
75	·800	Rough pasture, garden, houses, &c.	120	·918	Arable.
76	3·478	Arable, &c.	121	2·023	Arable.
77	3·160	Arable.	122	1·599	Rough pasture.
78	2·451	Arable and road.	123	·433	Arable.
79	5·014	Arable and road.	124	·573	Rough pasture.
80	2·208	Arable and road.	125	15·037	Arable.
81	·289	Farmsteading, garden, &c.	126	1·550	Rough pasture.
			127	7·818	Arable.
82	·306	Rough pasture.	128	11·249	Arable.
83	5·427	Arable and rough pasture.	129	4·059	Arable.
			129a	·491	Rough pasture.
84	19·239	Rough pasture.	130	1·493	Farmsteading, garden, &c.
85	2·922	Arable.			
86	3·192	Arable.	131	1·855	Wood.
87	·812	Rough pasture.	132	3·719	House, offices, ornamental ground, &c.
88	·912	Rough pasture.			
89	1·518	Arable.			
90	·306	Houses, garden, &c.	133	5·612	Arable.
91	1·747	Arable and trees.	134	·517	Rough pasture and wood.
92	9·926	Rough pasture, &c.			
93	23·619	Arable.	135	2·629	Pasture.
94	13·536	Arable and road.	136	2·599	Wood.
95	2·992	Rough pasture, &c.	137	2·000	Wood.
96	2·096	Arable.	138	26·165	Arable.
97	185·502	Rough pasture.	139	4·602	Arable.
98	3·159	Public road.	140	1·400	Rough pasture, trees, &c.
99	4·851	Arable.			
100	2·200	Farmsteading, garden, &c.	141	1·521	Rough pasture, roads, &c.
101	2·750	Arable, &c.	142	7·325	Arable.
102	·866	Arable.	143	34·334	Arable.
103	3·247	Arable, &c.	144	·534	Rough pasture.
104	·361	Houses, garden, &c.	145	12·948	Arable.
105	·588	Arable.	146	1·093	Farmsteading, &c.
106	2·972	Arable and road.	147	1·364	Furze.
107	·168	Garden.	148	1·821	Furze, trees, &c.

No. on Plan.	Area in Acres.	Remarks.	No. on Plan.	Area in Acres.	Remarks.
149	24·215	Arable.	189	·096	Public road.
150	1·820	Arable.	190	2·679	Arable and rough pasture.
151	·354	Graveyard.			
152	·626	Houses, garden, &c.	191	2·383	Arable.
153	1·042	Wood.	192	·430	Rough pasture.
154	1·531	Wood.	193	2·843	Arable.
155	5·000	Arable and rough pasture.	194	2·790	Arable, &c.
			195	·544	Houses, garden, &c.
156	12·313	Arable.	196	2·464	Arable and rough pasture.
157	·805	Wood.			
158	1·109	Rough pasture.	197	·522	Rough pasture.
159	14·100	Arable.	198	·986	Arable and road.
160	·303	Rough pasture and trees.	199	·485	Arable.
			200	·259	Houses, garden, &c.
161	1·017	Rough pasture and trees.	201	·436	Arable.
			202	·297	House, garden, &c.
162	12·679	Arable, rough pasture, trees, &c.	203	611·618	Streams, rough pasture, &c.
163	10·372	Arable.	204	3·566	Rough pasture.
164	1·542	Farmsteading, gardens, &c.	205	·484	Houses, gardens, &c.
			206	2·142	Arable.
165	12·665	Arable.	207	·159	Houses, gardens, &c.
166	1·593	Farmsteading, garden, &c.	208	2·479	Arable and road.
			209	·141	Houses, garden, &c.
167	·997	Rough pasture.	210	1·415	Arable.
168	·440	Trees.	211	2·365	Arable and roads.
169	·325	Houses, garden, &c.	212	·349	Arable.
170	7·105	Arable and rough pasture.	213	·285	Arable.
			214	3·784	Arable.
171	6·719	Arable, rough pasture, &c.	215	·476	Rough pasture.
			216	3·131	Arable.
172	9·744	Arable, rough pasture, &c.	217	·509	Houses, garden, &c.
			218	11·210	Arable and roads.
173	12·464	Arable, rough pasture, &c.	219	·459	Arable.
			220	·720	Arable.
174	9·940	Arable, trees, &c.	221	·292	Arable.
175	3·069	Public road.	222	1·438	Arable.
176	6·039	Arable.	223	2·562	Arable.
177	4·044	Arable.	224	·406	Arable.
178	8·885	Rough pasture, &c.	225	2·619	Arable.
179	3·106	Arable.	226	·379	Farmsteading, garden, &c.
180	·913	Farmsteading.			
181	·255	Garden.	227	3·642	Arable.
182	10·356	Arable, houses, garden, &c.	228	18·766	Rough pasture, road, &c.
183	8·538	Arable, &c.	229	2·249	Arable.
184	·723	Rough pasture, garden, house, &c.	230	11·082	Arable, &c.
			231	3·196	Rough pasture.
185	2·935	Arable.	232	8·787	Arable, &c.
186	1·318	Houses, gardens, &c.	233	·489	Farmsteading, garden, &c.
187	·933	Arable.			
188	1·049	Houses, garden, &c.	234	·922	Rough pasture & road

No. on Plan.	Area in Acres.	Remarks.	No. on Plan.	Area in Acres.	Remarks.
235	3·774	Arable and road.	278	1·641	Rough pasture.
236	1·855	Arable, houses, garden, &c.	279	·247	Rough pasture.
237	1·371	Arable.	280	3·547	Arable, rough pasture, &c.
238	1·358	Arable.	281	2·039	Rough pasture.
239	2·188	Farmsteading, gardens, &c.	282	9·960	Arable.
			283	23·283	Arable.
240	21·966	Arable.	284	11·137	Arable.
241	1·338	Arable.	285	8·273	Arable.
242	10·795	Rough pasture.	286	11·839	Arable.
243	10·266	Arable.	287	·850	Farmsteading, garden, &c.
244	1·323	Rough pasture and road.	288	16·292	Arable.
245	12·373	Arable, &c.	289	9·383	Public road.
246	8·613	Rough pasture.	290	5·842	Arable, rough pasture, &c.
247	4·496	Arable.			
248	·614	Arable.	291	·327	Rough pasture.
249	1·431	Arable.	292	1·756	Rough pasture and trees.
250	2·388	Arable, houses, garden, &c.	293	1·132	Wood.
251	1·366	Private road.	294	2·129	Wood.
252	·381	Houses, gardens, &c.	295	5·571	Wood.
253	6·746	Arable, houses, garden, &c.	296	2·129	Wood.
			297	·399	Rough pasture.
254	3·789	Arable, &c.	298	18·628	Arable.
255	5·138	Arable, &c.	299	·636	Rough pasture.
256	3·764	Arable.	300	9·725	Arable.
257	7·115	Arable, &c.	301	8·994	Arable, &c.
258	·825	Private road.	302	1·971	Rough pasture, &c.
259	54·152	Wood.	303	1·523	Arable, &c.
260	2·290	Rough pasture.	304	1·278	Rough pasture.
261	8·784	Arable.	305	4·428	Rough pasture, &c.
262	10·351	Arable.	306	·825	Rough pasture.
263	4·208	Rough pasture.	307	3·732	Arable.
264	13·887	Arable.	308	2·172	Rough pasture and furze.
265	1·342	Farmsteading, garden, &c.	309	42·476	Rough pasture.
266	4·619	Rough pasture.	310	·276	Rough pasture.
267	1·993	Rough pasture.	311	10·735	Arable, &c.
268	16·503	Arable.	312	6·088	Rough pasture, &c.
269	·459	Rough pasture.	313	·980	Farmsteading.
270	6·505	Arable.	314	12·855	Wood.
271	61·819	Rough pasture, roads, &c.	315	41·084	Wood.
			316	·375	Farmsteading, garden, &c.
272	·808	Farmsteading, garden, &c.	317	·932	Arable.
273	18·118	Arable.	318	1·774	Wood.
274	1·778	Arable and road.	319	4·261	Arable.
275	1·625	Arable.	320	5·727	Arable.
276	·411	Rough pasture and houses.	321	5·174	Arable.
			322	5·095	Arable.
277	3·296	Arable.	323	5·153	Arable.

No. on Plan.	Area in Acres.	Remarks.	No. on Plan.	Area in Acres.	Remarks.
324	7·521	Wood.	371	3·523	Arable.
325	·512	Private road.	372	·358	Rough pasture.
326	·539	Rough pasture.	373	3·166	Arable.
327	1·406	Wood.	374	1·292	Arable and rough pasture.
328	23·501	River Deveron.			
329	·376	Rough pasture.	375	·898	Farmsteading, gardens, &c.
330	·599	Rough pasture.			
331	1·112	Rough pasture and trees.	376	15·045	Arable.
			377	1484·427	Rough pasture, &c.
332	21·258	Wood.	378	3·082	Arable and rough pasture.
333	·656	Rough pasture.			
334	2·564	Wood.	379	2·366	Arable.
335	3·808	Rough pasture.	380	1·557	Arable.
336	1·948	Arable.	381	·652	Farmsteading.
337	6·914	Arable.	382	14·164	Arable, &c.
338	1·162	Rough pasture and trees.	383	3·365	Rough pasture, &c.
			384	4·041	Arable.
339	13·141	Arable, &c.	385	6·419	Rough pasture, &c.
340	1·979	Pasture, &c.	386	144·516	Rough pasture, &c.
341	4·825	Rough pasture, trees, &c.	387	6·054	Arable.
			388	·384	Rough pasture, &c.
342	2·454	Arable.	389	1·181	Arable, rough pasture, &c.
343	1·528	Arable.			
344	3·246	Wood and rough pasture.	390	·746	Houses, garden, &c.
			391	4·386	Arable.
345	2·988	Arable and road.	392	4·336	Arable, &c.
346	6·148	Arable, &c.	393	1·431	Farmsteading.
347	8·027	Arable, &c.	394	19·275	Arable, rough pasture, &c.
348	4·550	Arable.			
349	2·655	Arable.	395	7·560	Arable.
350	1·969	Arable.	396	1·719	Rough pasture, &c.
351	12·389	Wood, &c.	397	1·909	Furze and rough pasture.
352	1·115	Rough pasture, &c.			
353	·960	Arable.	398	8·367	Arable, &c.
354	·215	Wood.	399	1·866	Rough pasture and furze.
355	·626	Arable.			
356	·794	Rough pasture, &c.	400	3·077	Arable.
357	1·376	Arable.	401	2·557	Arable and road.
358	1·960	Arable.	402	·354	Houses, &c.
359	5·154	Arable.	403	8·550	Arable.
360	10·138	Arable.	404	4·906	Rough pasture, furze, &c.
361	5·707	Rough pasture, &c.			
362	·485	Houses, garden, &c.	405	·752	Furze.
363	5·601	Rough pasture.	406	5·850	Arable.
364	1·485	Arable.	407	·452	Rough pasture.
365	1·657	Arable.	408	2·501	Rough pasture.
366	34·438	Arable, &c.	409	·356	Arable.
367	1·687	Farmsteading, gardens, &c.	410	·196	Farmsteading.
			411	1·134	Arable.
368	1·649	Rough pasture.	411a	·681	Rough pasture.
369	23·696	Arable.	412	20·741	Arable.
370	1·415	Arable.	413	129·093	Rough pasture, &c.

No. on Plan.	Area in Acres.	Remarks.	No. on Plan.	Area in Acres.	Remarks.
414	3·192	Arable.	429	·730	Arable.
415	1·751	Arable, &c.	430	4·641	Rough pasture, &c.
416	14·559	Arable.	431	1·858	Rough pasture.
417	·297	Houses, garden, &c.	432	6·048	Arable.
418	7·388	Rough pasture.	433	3·051	Arable.
419	6·749	Arable and road.	434	29·421	Rough pasture, &c.
420	2·885	Arable.	435	20·492	Arable.
421	45·446	Arable and road.	436	6·785	Arable.
422	4·954	Rough pasture.	437	4·258	Arable.
423	7·998	Arable.	438	4·150	Rough pasture.
424	·357	Farmsteading.	439	7·779	Arable.
425	·730	Farmsteading.	440	3·277	Rough pasture.
426	1·748	Rough pasture.			
427	48·162	Arable.		4732·137	
428	5·108	Arable.			

RECAPITULATION.

4691·303	Land.
24·234	Water.
16·600	Public roads.
4732·137	Total area of the Parish of Glass, in the County of Banff.

INDEX TO PLACES

IN THE

PARISH OF GLASS.

COUNTY OF BANFF.

Name of Place.	No. of Sheet. 6-inch scale.	No. of Sheet. 25·344 in. scale.
Ardgallie - -	XXXII.	5
Auchenhandock -	,,	2
Backhill Gouls -	,,	5
Backside - -	,,	1
Beldorney Castle -	XXVI.	13
Birchen Brae -	XXXII.	1
Blackbog - -	XXVI.	14
Blacklug - -	,,	13
Blue Stone - -	XXXI.	4
Bogle Den -	XXVI.	13
Bog na Beach -	,,	,,
Bridge of Ardgallie	XXXII.	5
Bridge of Parkhaugh - -	XXVI.	9
Bridge Pot - -	XXXII.	1
Brock Ness -	XXVI.	13
Brown Hill -	XXXII.	2
Burn of Blackbog	XXVI.	14
Burn of Edinglassie	,,	13
Burn of Glentilt -	XXXII.	6
Burn of Gouls -	,,	5
Burn of Succoth -	,,	2
Butterwards -	,,	1
Butterwards Croft	,,	,,
Cairnhead Wood -	,,	,,
Cat Loup - -	XXVI.	13
Chapel (site of) -	,,	14
Chapel (site of) -	XXXII.	1
Chapel Burn -	,,	,,
Chapel Hill -	,,	,,
Chapelhill - -	XXVI.	13
Corriedhu Burn -	XXXII.	5
Cothel Burn -	XXVI.	14
Craig Dorney -	XXXII.	1
Craigdorney -	,,	,,
Craigs of Succoth	,,	2
Craig Watch -	XXXI.	4
Craigwatch - -	,,	,,
Craigwatch Croft -	,,	,,
Croftymill -	XXXII.	5
Crombie Pot -	,,	1
Crooked Pot -	,,	5
Deveronside -	XXVI.	14
Dry Burn - -	XXXII.	2
Dumeath - -	XXVI.	13
Firholes Moss -	XXXI.	4
Gallows Hill -	XXVI.	13
Gaul Burn - -	XXXII.	2
Gearlan Burn -	XXVI.	14
Giant's Stone -	XXXII.	1
Giant's Stone -	,,	,,
Glackshalloch -	,,	,,
Glass - -	,,	,,
Gowanstone -	XXVI.	13
Greenhowe - -	XXXII.	1
Grumack Hill -	,,	6
Highlandmen's Mossie - -	XXVI.	13
Hill of Dumeath -	,,	,,
Horne's Loaning -	XXXII.	2
Howe Homach -	XXVI.	9
Howemill - -	XXXII.	2
Howeshalloch Moss	XXXI.	4
Laing's Pot - -	XXXII.	1
Linn Burn -	XXXI.	8
Linnburn - -	,,	4
Linnburn Bridge -	,,	8
Little Gouls -	XXXII.	5
Loanhead - -	XXVI.	14

Name of Place.	No. of Sheet. 6-inch scale.	No. of Sheet. 25·344 in. scale.
Lowrie - -	XXVI.	13
Lynebain - -	XXXII.	1
Mains of Beldorney	"	"
Meikle Gouls -	"	5
Midthird - -	XXVI.	13
Mill of Lynebain (corn) - -	XXXII.	5
Moss of Beldorney	XXXI.	4
Nethertown -	XXVI.	14
Nether Dumeath -	"	"
Parkhead - -	"	13
Playlands - -	"	14
Poor Man - -	XXXI.	4
Raigie Burn -	XXXII.	5
Reid's Moss -	"	1
River Deveron -	"	"
Rose Cairn -	"	2
Stonieley - -	"	1
Stone Circle (remains of) -	XXVI.	13
Succoth - -	XXXII.	2
Succothbeg - -	"	"
Tammie's Burn -	"	1
The Door - -	"	2
The Reesk -	"	"
Thomson Burn -	"	5
Timberford -	"	1
Tomeur Wood -	"	"
Townhead - -	XXVI.	13
Upper Dumeath -	"	"
Walla' Bath -	"	"
Walla'kirk - -	"	14
Walla' Pot -	"	"
Waterside Gouls -	XXXII.	5
Wester Dumeath -	XXVI.	13
Wrightstone -	XXXII.	1

LONDON:
Printed by George E. Eyre and William Spottiswoode,
Printers to the Queen's most Excellent Majesty.
For Her Majesty's Stationery Office.

ORDNANCE SURVEY OF SCOTLAND.

BOOK OF REFERENCE TO THE PLAN

OF THE

PARISH OF GLENBERVIE,

IN THE

COUNTY OF KINCARDINE,

CONTAINING 15071·230 ACRES.

COLONEL SIR HENRY JAMES, R.E., F.R.S., M.R.I.A., F.G.S., &c.,

SUPERINTENDENT OF THE SURVEY.

LONDON:

PRINTED BY GEORGE E. EYRE AND WILLIAM SPOTTISWOODE,

PRINTERS TO THE QUEEN'S MOST EXCELLENT MAJESTY,

FOR HER MAJESTY'S STATIONERY OFFICE.

1865.

Price Two Shillings.

[12—50—12/65.]

ORDNANCE SURVEY OF SCOTLAND

PARISH OF GLENBERVIE

KINCARDINESHIRE

INDEX TO THE SHEETS

Published on the Scale of $\frac{1}{2500}$ or 25·344 Inches to a Mile.

Scale of this Index One Inch to a Mile.

EXPLANATORY REMARKS.

The scale of the Parish Plans is the 1-2500th of the actual length on the ground, and is equal to 25·344 inches to a mile, which is very approximately equal to one square inch to one acre, the square of 1·0018 inch being equal to one acre.

The length of each sheet is $1\frac{1}{2}$ miles, and the width 1 mile, the area of each sheet is therefore 960 acres.

Each enclosure has a reference number to the area which is given in this Book.

The Braces (ʃ) on the plans are to indicate that the spaces so braced are included under the same reference number.

The Altitudes in feet above the Mean Level of the Sea are written thus—31·4.

The Scale of the Plans of the County is 6 inches to a mile, and each sheet contains the same area as 16 sheets of the Parish Plans. There is therefore a double reference number to each sheet, as VI. 9., the Roman Numerals referring to the County Plans, the Arabic Figures to the Parish Plans.

The following are the characters employed on the Ordnance Plans on the Scales of 1–2500, and 6 inches to a mile :—

County Names	C	Hundreds or Wards	W
Parishes	P	Townships	T
Extra Parochial	E	Division of Townships	T

Antiquities ..... ROMAN / Druidical or Saxon / Norman or Subsequent

The descriptions of the boundaries are shown by the following initials :—

Centre of Stream	*C.S.*	Centre of Fence	*C.F.*
Centre of Road	*C.R.*	Top of Cop	*T.C.*
Side of Stream or Drain	*S.S.* or *S.D.*	Centre of Wall	*C.W.*
Root of Hedge	*R.H.*	Defaced	*Def.*
Face of Wall	*F.W.*	Track of Stream	*T.S.*

Undefined ..... *Und.*

Where a change occurs in the boundaries, the symbol [o—o] is used to show the part at which the change takes place.

N.B.—To convert Decimal Fractions of an Acre into Roods and Perches, multiply the decimal first by 4 and then by 40, preserving the same number of decimals in the product.

Examples—

A.	R.	P.	Acres.	A.	R.	P.	Acres.
			633·357				527·013
			4				4
			1·428				·052
			40				40
633	1	17	17·120	527	0	2	2·080

TABLE

FOR CONVERTING DECIMAL PARTS OF AN ACRE INTO ROODS AND PERCHES

Perch.	0 Rood.	1 Rood.	2 Roods.	3 Roods.	Perch.	0Rood.	1 Rood.	2 Roods.	3 Roods.
0	·000	·250	·500	·750	21	·131	·381	·631	·881
1	·006	·256	·506	·756	22	.137	·387	·637	·887
2	·012	·262	·512	·762	23	·144	·394	·644	·894
3	·019	·269	·519	·769	24	·150	·400	·650	·900
4	·025	·275	·525	·775	25	·156	·406	·656	·906
5	·031	·281	·531	·781	26	·162	·412	·662	·912
6	·037	·287	·537	·787	27	·169	·419	·669	·919
7	·044	·294	·544	·794	28	·175	·425	·675	·925
8	·050	·300	·550	·800	29	·181	·431	·681	·931
9	·056	·306	·556	·806	30	·187	·437	·687	·937
10	·062	·312	·562	·812	31	·194	·444	·694	·944
11	·069	·319	·569	·819	32	·200	·450	·700	·950
12	·075	·325	·575	·825	33	·206	·456	·706	·956
13	·081	·331	·581	.831	34	·212	·462	·712	·962
14	·087	·337	·587	·837	35	·219	·469	·719	·969
15	·094	·344	·594	·844	36	·225	·475	·725	·975
16	·100	·350	·600	·850	37	·231	·481	·731	·981
17	·106	·356	·606	·856	38	·237	·487	·737	·987
18	·112	·362	·612	·862	39	·244	·494	·744	·994
19	.119	·369	·619	.869	40	·250	·500	·750	1·000
20	·125	·375	·625	.875					

PARISH OF GLENBERVIE,

IN THE

COUNTY OF KINCARDINE.

No. on Plan.	Area in Acres.	Remarks.	No. on Plan.	Area in Acres.	Remarks.
				143·932	*Brought forward.*
1	1·612	Wood.	36	1·722	Rough pasture.
2	11·486	Wood and stream.	37	·681	Rough pasture.
3	32·653	Arable, rough pasture, &c.	38	1·138	Rough pasture.
			39	2·171	Rough pasture.
4	10·127	Arable.	40	1·782	Rough pasture.
5	14·437	Arable.	41	1·397	Rough pasture.
6	7·957	Wood.	42	5·546	Rough pasture.
7	7·967	Arable.	43	1·329	Rough pasture.
8	5·114	Arable.	44	·997	Rough pasture.
9	·524	Houses and yard.	45	·433	Wood.
10	·364	Garden.	46	·623	Rough pasture and ruins.
11	4·636	Arable.			
12	3·671	Arable.	47	·377	Rough pasture.
13	2·158	Rough pasture, &c.	48	2·468	Wood.
14	4·157	Arable.	49	·687	Rough pasture.
15	1·939	Wood, rough pasture, &c.	50	1·139	Rough pasture.
			51	1·339	Rough pasture.
16	1·715	Arable.	52	·599	Rough pasture.
17	·274	Wood.	53	·067	Houses and yard.
18	5·621	Arable.	54	1·580	Wood.
19	7·084	Arable.	55	·981	Houses, garden, and road (Hobseat).
20	·513	Wood.			
21	4·554	Arable.	56	·265	Pool.
22	·232	Road.	57	7·686	Arable, rough pasture, stream, &c.
23	·752	Arable.			
24	·469	Ornamental ground.	58	·169	Houses, yard, & garden (Lady's Leys).
25	1·705	Wood.			
26	·622	Houses, yard, and gardens.	59	7·898	Public road.
			60	6·194	Arable, rough pasture, &c.
27	·555	Garden.			
28	1·147	Wood.	61	·978	Pasture.
29	·117	Mill dam.	62	1·294	Wood and slope.
30	1·218	Houses, stackyard, road, &c.	63	5·390	Wood and slope.
			64	1·275	Rough pasture.
31	·322	Pasture.	65	1·315	Rough pasture.
32	2·688	Wood and stream.	66	1·970	Rough pasture, &c.
33	·997	Rough pasture.	67	5·389	Pasture, &c.
34	2·157	Rough pasture.	68	12·340	Stream (Cowie Water).
35	2·388	Rough pasture.			
	143·932	*Carried forward.*		223·151	*Carried forward.*

No. on Plan.	Area in Acres.	Remarks.
	223·151	*Brought forward.*
69	·767	Rough pasture.
70	1·171	Rough pasture.
71	1·426	Rough pasture.
72	1·366	Public road.
73	1·110	Rough pasture.
74	·374	Houses and garden.
75	·113	Gardens.
76	3·696	Rough pasture and trees.
77	10·957	Wood, slope, &c.
78	1·214	Rough pasture, &c.
79	1·245	Rough pasture, &c.
80	1·022	Pasture.
81	·873	Wood.
82	1·257	Rough pasture.
83	1·054	Rough pasture.
84	95·303	Wood, &c.
85	6·802	Arable.
86	2·710	Arable.
87	8·877	Arable.
87a	3·655	Wood.
88	48·760	Wood.
89	6525·259	Rough and heathy pasture, streams, footpaths, &c.
90	2·162	Public road.
91	·155	Houses and garden.
92	·084	Houses and garden (Croftangry).
92a	·160	Pond.
93	·062	Houses and garden.
94	53·973	Arable.
95	2·152	Wood.
96	3·694	Wood.
97	104·441	Wood, streams, footpaths, &c.
98	14·349	Rough pasture, &c.
99	1·194	Occupation road.
100	8·764	Arable.
101	·108	House and grass.
102	·409	Rough pasture.
103	·105	Garden.
104	·081	Rough pasture.
105	·145	Houses and garden.
106	4·144	Arable, &c.
107	4·579	Arable.
108	150·091	Arable, rough pasture, &c.
109	·079	House and garden.
	7293·093	*Carried forward.*

No. on Plan.	Area in Acres.	Remarks.
	7293·093	*Brought forward.*
110	42·931	Arable, rough pasture, &c.
111	1·220	Houses, yard, garden, road, &c. (Bogton).
112	·225	Wood, arable, &c.
113	25·190	Arable and rough pasture.
114	·885	Stackyard, pond, and rough pasture.
115	1·606	Houses, yard, garden, and road.
116	·190	Wood.
117	·170	Wood.
118	13·638	Arable, rough pasture, &c.
119	·136	House and garden.
120	1·695	Occupation road.
121	7·257	Arable.
122	·432	Occupation road.
123	12·184	Arable.
124	9·582	Arable.
125	14·697	Arable.
126	20·709	Arable.
127	4·321	Arable.
128	12·187	Arable.
129	1·312	Occupation road.
130	3·720	Wood.
131	6·814	Arable.
132	5·306	Arable.
133	·491	Occupation road.
134	11·063	Arable.
135	11·867	Arable.
136	·956	Wood.
137	20·827	Arable.
138	25·426	Arable.
139	1·941	Wood.
140	2·027	Wood.
141	3·033	Rough pasture and stream.
142	32·041	Wood, slope, streams, &c.
143	2·591	Arable.
144	·475	Houses, yards, and garden.
145	13·606	Arable.
146	5·528	Arable.
147	5·033	Arable.
148	·679	Occupation road.
	7617·084	*Carried forward.*

No. on Plan.	Area in Acres.	Remarks.
	7617·084	*Brought forward.*
149	14·727	Arable.
150	5·193	Arable.
151	4·563	Arable.
152	·129	House and garden (Grains).
153	64·239	Arable, slopes, and streams.
154	·122	House and yard.
155	·149	House, yard, and garden.
156	3·557	Arable.
157	2·335	Arable.
158	6·738	Arable.
159	5·707	Arable.
160	4·503	Wood.
161	7·013	Arable.
162	8·648	Arable.
163	·096	House and garden.
164	·215	Arable.
165	10·727	Arable.
166	·332	Houses, garden, and stackyard (Mosshead).
167	16·549	Arable.
168	·267	House, yard, and garden.
169	17·448	Arable.
170	·484	Houses, garden, stackyard, &c. (Moss Side).
171	21·085	Arable, rough pasture, &c.
172	3·702	Arable.
173	·211	Houses, yard, garden, and arable.
174	26·187	Arable and rough pasture.
175	17·092	Public road.
176	20·360	Arable.
177	26·166	Wood.
178	2·533	Wood.
179	5·370	Arable.
180	8·163	Arable.
181	6·905	Arable.
182	13·689	Arable.
183	18·244	Arable.
184	25·530	Arable.
185	1·000	Occupation road.
186	19·276	Arable.
	8006·338	*Carried forward.*

No. on Plan.	Area in Acres.	Remarks.
	8006·338	*Brought forward.*
187	8·931	Wood.
188	2·125	Arable.
189	21·868	Arable.
190	26·422	Arable and slope.
191	12·592	Arable and slope.
192	10·661	Arable.
193	23·323	Arable, slope, and footpath.
194	1·122	Rough pasture, quarry, &c.
195	2·779	Occupation road.
196	·545	Houses, garden, stackyard, &c. (Waters).
197	23·360	Arable.
198	7·939	Arable.
199	·131	House and garden (Muir of Waters).
200	11·283	Arable.
201	15·650	Arable.
202	4·620	Rough pasture.
203	7·320	Arable.
204	6·595	Arable.
205	7·173	Arable.
206	79·829	Arable, &c.
207	41·238	Arable and road.
208	·234	Pond.
209	1·221	Houses, yards, and road (East Town).
210	·645	House, garden, and wood.
211	8·053	Arable.
212	·561	Occupation road.
213	13·895	Arable.
214	·573	Houses, garden, and waste (Pitwathie).
215	·113	House and garden.
216	145·703	Arable, slope, and road.
217	1·697	Houses, yards, garden, and rough pasture (Upper Quithal).
218	60·923	Arable, slope, and footpath.
219	1·017	Houses, yards, garden, pond, &c. (Nether Quithal).
220	16·307	Arable, &c.
	8572·786	*Carried forward.*

No. on Plan.	Area in Acres.	Remarks.
	8572·786	*Brought forward.*
221	·222	Houses, garden, and ruins.
222	33·451	Arable, rough pasture, &c.
223	·180	House, yard, and garden.
224	5·006	Arable.
225	4·350	Rough pasture, arable, and pool.
226	·040	House and garden.
227	·386	Houses and gardens.
228	·053	Houses.
229	·677	Houses, gardens, &c.
230	12·478	Arable.
230a	10·871	Arable.
231	·204	Houses and yard (Tannachie).
232	·338	House and gardens.
233	·917	Arable.
234	8·168	Arable.
235	10·155	Rough pasture, arable, &c.
236	37·044	Arable, rough pasture, &c.
237	2·695	Rough pasture and slope.
238	8·339	Arable.
239	13·737	Arable.
240	·355	Mill dam.
241	74·825	Arable.
242	36·038	Arable.
243	·215	Pond.
244	2·496	Public road.
245	1·640	Houses, garden, yards, &c.
246	·151	House and garden.
247	1·162	Rough pasture, slope, &c.
248	20·308	Arable, slope, &c.
249	10·807	Arable.
250	18·218	Arable, slope, and stream.
251	26·303	Rough pasture, slope, &c.
252	1·978	Arable.
253	19·572	Rough pasture.
254	1·792	Occupation road.
255	12·828	Arable.
256	19·236	Arable, &c.
	8970·021	*Carried forward.*

No. on Plan.	Area in Acres.	Remarks.
	8970·021	*Brought forward.*
257	18·597	Arable and rough pasture.
258	·881	Houses, yard, garden, and road (Gowans).
259	22·030	Arable.
260	19·936	Wood.
261	10·584	Arable.
262	14·055	Arable, &c.
262a	·195	Pond.
263	126·521	Rough pasture, arable, pond, &c.
264	4·732	Arable.
265	9·855	Arable, slopes, stream, &c.
266	·575	Houses, yard, garden, &c. (Cutty Souter).
267	70·412	Arable, &c.
268	1·297	Houses, stackyard, pond, and rough pasture.
269	·216	Garden and wood.
270	9·879	Arable and slope.
271	7·800	Arable.
272	14·881	Arable, rough pasture, &c.
273	1·467	Arable and rough pasture.
274	·339	Wood.
275	6·084	Wood.
276	5·180	Wood.
277	1·215	Arable.
278	·115	Garden and ruins.
279	·627	Occupation road.
280	12·884	Arable.
281	·586	Houses, gardens, yard, and road (Little Bogton).
281a	6·585	Arable.
282	2·243	Arable.
283	7·372	Arable.
284	11·035	Arable.
285	2·322	Arable.
286	25·146	Wood.
287	3·977	Occupation road.
288	100·610	Arable, footpaths, streams, &c.
289	·260	Houses, yard, and garden (Chapelstane).
	9490·514	*Carried forward.*

No. on Plan.	Area in Acres.	Remarks.	No. on Plan.	Area in Acres.	Remarks.
	9490·514	*Brought forward.*		9988·093	*Brought forward.*
290	·272	Wood.	333	33·947	Arable.
291	·916	Houses, yards, garden, and pond (Chapelton).	334	16·159	Arable.
			335	·386	Houses, yard, and garden (Cowden).
292	·291	Wood.	336	2·218	Arable.
293	·088	Wood.	337	9·251	Arable.
294	·420	Stackyard and wood.	338	·265	House, yard, and garden (Woodside).
295	·790	Occupation road.			
296	48·286	Arable, rough pasture, &c.	338a	1·589	Occupation road.
			339	11·555	Wood.
297	8·872	Arable.	340	·507	Occupation road.
298	3·008	Arable.	341	9·458	Arable.
299	·099	House, yard, and garden.	342	28·278	Arable.
			343	3·494	Arable.
300	·108	House and garden.	344	·471	Houses, yard, and garden.
301	·349	Arable.			
302	·394	Wood.	345	·151	Houses, yard, and garden (Lawgaven Cottage).
303	19·793	Arable.			
304	·915	Occupation road.			
305	32·179	Arable.	346	·090	Houses and garden.
306	·072	House and garden (Smithy Hillock).	347	·098	Pond.
			347a	28·296	Arable.
307	42·825	Arable, &c.	348	4·853	Wood.
308	·147	Garden and ruins.	349	389·724	Rough pasture, arable, footpaths, &c.
309	7·644	Arable.			
310	15·944	Arable.	350	·181	Houses and garden (Ladlestone).
311	25·519	Arable.			
312	28·787	Arable, &c.	351	·944	Occupation road.
313	·136	House and garden.	352	8·814	Arable.
314	·900	Houses, stackyard, &c.	353	5·445	Arable.
315	·101	Dam.	354	·706	Houses, yards, garden, and road (Backfield).
316	15·838	Arable.			
317	70·089	Arable.	355	18·115	Arable.
318	8·343	Arable.	356	·492	Houses, garden, and arable.
319	9·104	Arable.			
320	9·519	Arable.	357	6 820	Public road.
321	9·890	Arable.	358	·964	Arable.
321a	·815	Rough pasture.	359	·033	House and yard.
322	8·140	Arable.	360	2·355	Arable and rough pasture.
323	7·881	Arable.			
324	8·162	Arable.	361	7·639	Arable.
325	·666	Occupation road.	362	16·599	Arable.
326	11·764	Arable.	363	15·325	Arable.
327	14·854	Arable.	364	16·385	Arable.
328	23·987	Arable.	365	5·757	Arable.
329	16·045	Arable.	366	8·336	Arable and slope.
330	16·262	Arable.	367	·247	Houses and yards.
331	10·667	Arable and slope.	368	1·612	Houses, yards, road, and pool.
332	16·698	Arable.			
	9988·093	*Carried forward.*		10645·652	*Carried forward.*

No. on Plan.	Area in Acres.	Remarks.	No. on Plan.	Area in Acres.	Remarks.
	10645·652	*Brought forward.*		10901·515	*Brought forward.*
369	·434	House, garden, and grass plot.	415	·913	Occupation road.
370	·247	Arable and whins.	416	18·844	Rough pasture, whins, &c.
371	·392	Dam.	417	8·861	Wood.
372	3·396	Arable.	418	12·302	Arable.
373	15·001	Arable.	419	10·777	Arable.
374	13·159	Arable.	420	2·445	Wood.
375	1·964	Occupation road.	421	4·016	Wood.
376	2·863	Arable.	422	55·662	Rough pasture, whins, &c.
377	·071	Houses.			
378	·115	Garden, &c.	423	1·873	Arable.
379	1·298	Arable.	424	·037	Garden.
380	·115	House and garden.	425	·510	House, garden, arable, and road.
381	2·595	Arable.			
382	·481	Occupation road.	426	·145	Whins.
383	1·034	Arable.	427	·503	House, garden, &c.
384	2·194	Arable.	428	·632	Occupation road.
385	·076	Houses and gardens.	429	12·163	Arable.
386	·592	Arable & rough pasture.	430	20·350	Arable.
387	1·362	Arable.	431	10·790	Wood.
388	·142	Whins.	432	1·475	Whins.
389	2·226	Arable & rough pasture.	433	18·082	Arable.
390	2·221	Arable.	434	4·089	Arable.
391	·110	Houses and garden.	435	83·581	Rough pasture, whins, &c.
392	6·692	Arable.			
393	4·032	Arable.	436	22·014	Rough pasture, whins, &c.
394	1·326	Wood.			
395	2·940	Wood.	437	2·603	Wood.
396	4·522	Wood.	438	46·952	Rough pasture, arable, &c.
397	4·696	Wood.			
398	·114	House and garden.	439	59·009	Arable.
399	17·546	Arable.	440	·540	Houses, yards, garden, and road (Upper Kinmonth).
400	7·038	Arable.			
401	13·164	Arable.			
402	12·386	Arable, &c.	441	3·418	Occupation road.
403	3·057	Arable.	442	1·691	Wood.
404	19·220	Arable.	443	20·458	Arable.
405	22·713	Arable.	444	·898	Pasture, stackyard, and wood.
406	52·890	Arable.			
407	·082	House and garden.	445	·989	Houses and yards (Blairerno).
408	·323	Houses and arable.			
409	·177	Pond.	446	·263	Garden and wood.
410	·453	Wood.	447	·809	Wood.
411	·350	Houses and stackyard (Inches).	448	·127	Pond.
			449	15·930	Arable.
412	12·193	Arable.	450	7·197	Arable.
413	17·216	Arable.	451	21·454	Arable.
414	·645	Whins.	452	·175	Houses, yard, garden, and road.
	10901·515	*Carried forward.*		11374·092	*Carried forward.*

No. on Plan.	Area in Acres.	Remarks.
	11374·092	*Brought forward.*
453	·670	Houses, yard, garden, wood, and road (Buckie's Mill).
454	·463	Pasture and slope.
455	2·487	Arable.
456	·177	Stream.
457	1·055	Arable.
458	·979	Houses and yards (New Mill).
459	·853	House, garden, and wood.
460	·186	Stackyard.
461	1·148	Occupation road.
462	1·983	Arable and slope.
463	·264	Houses, garden, &c.
464	2·504	Arable.
465	·189	House and garden.
466	4·981	Arable.
467	·448	Occupation road.
468	9·081	Arable.
469	1·469	Arable.
470	2·518	Arable.
471	3·457	Arable.
472	14·421	Arable.
473	27·130	Arable.
474	11·515	Arable.
475	12·974	Arable.
476	16·687	Arable and rough pasture.
477	9·974	Arable.
478	22·839	Arable.
479	39·011	Arable, slope, &c.
480	·247	Pond.
481	42·597	Arable and rough pasture.
482	4·904	Wood.
483	·733	Houses, yards, and garden (Bogburn).
484	3·602	Arable.
485	42·774	Rough pasture, arable, &c.
486	13·160	Wood.
487	6·339	Wood.
488	10·951	Arable.
489	5·815	Arable and rough pasture.
490	4·168	Wood.
491	4·206	Wood.
	11703·051	*Carried forward.*

No. on Plan.	Area in Acres.	Remarks.
	11703·051	*Brought forward.*
492	5·843	Arable and rough pasture.
493	3·317	Arable.
494	·176	Houses, garden, and road (Nether Bogburn).
495	13·583	Public road.
496	11·333	Arable.
497	4·084	Arable.
498	50·553	Arable, &c.
499	·734	Houses, yards, and garden (Springing Greens).
500	·148	House and garden.
501	12·920	Arable.
502	17·159	Arable.
503	·848	Arable.
504	2·347	Houses, garden, stackyard, &c.
505	·191	Pond.
506	594·526	Arable, rough pasture, streams, &c.
507	1·292	Houses and stackyard (Pitdrichie).
508	·527	House, gardens, wood, &c.
509	38·355	Arable.
510	16·180	Arable.
511	25·045	Arable and slope.
512	22·315	Arable and slope.
513	40·254	Scottish North Eastern Railway (part of).
514	3·022	Arable.
515	12·712	Wood.
516	4·543	Arable.
517	·047	House and garden.
518	6·605	Arable.
519	·269	Houses, yard, and rough pasture (Foord).
520	·386	Garden, grass plot, &c.
521	·291	Ponds.
522	·442	Houses, yards, and gardens (Lambroos).
523	208	House, yard, and garden.
	12593·306	*Carried forward.*

No. on Plan.	Area in Acres.	Remarks.
	12593·306	*Brought forward.*
524	44·841	Rough pasture and whins.
525	·506	House, yards, garden, &c. (Upper Foord).
526	11·299	Arable.
527	·126	Houses and garden.
528	·074	Houses and yard.
529	·175	House, yard, and garden.
530	·350	House, yard, garden, and arable.
531	77·725	Heathy pasture, whins, &c.
532	4·015	Arable.
533	71·559	Wood.
534	5·182	Arable.
535	3·707	Rough pasture, &c.
536	·209	Arable.
537	·144	Arable.
538	1·308	Wood.
539	6·272	Arable.
540	10·104	Arable.
541	1·363	Arable.
542	·754	Wood, houses, &c.
543	·316	Wood, &c.
544	·523	Arable.
545	·541	Garden, wood, &c.
546	·679	Road.
547	10·938	Arable.
548	5·763	Arable.
549	1·330	Wood.
550	5·761	Arable.
551	6·577	Arable.
552	·684	Houses, yards, rough pasture, &c.
553	1·444	Pasture.
554	·055	House and garden.
555	·213	Road.
556	6·847	Arable.
557	4·158	Arable.
558	1·392	Rough pasture, whins, &c.
559	10·652	Arable.
560	·151	Dam.
561	5·560	Arable.
562	·281	Waste.
563	·381	Garden and wood.
	12897·325	*Carried forward.*

No. on Plan.	Area in Acres.	Remarks.
	12897·325	*Brought forward.*
564	1·042	Houses, yards, and road (Upper Milton).
565	·434	Stackyard.
566	12·446	Arable.
567	5·895	Arable, rough pasture, &c.
568	·300	House, garden, &c. (Mill of Dillavaird).
569	·099	Houses and yard.
570	1·572	Arable.
571	·573	Wood.
572	10·048	Arable.
573	10·747	Arable.
574	5·533	Arable.
575	19·303	Arable.
576	·098	Dam.
577	·095	Dam.
578	6·292	Arable.
579	·293	House and garden.
580	·994	Houses, yards, garden, and road (Mains of Dillavaird).
581	20·451	Arable, rough pasture, &c.
582	6·214	Arable, rough pasture, &c.
583	16·146	Arable, rough pasture, &c.
584	9·461	Arable, rough pasture, &c.
585	10·658	Arable, rough pasture, &c.
586	5·658	Arable, rough pasture, &c.
587	·195	House and road (Greenheads).
588	·159	Garden.
589	19·605	Arable, &c.
590	14·763	Arable, &c.
591	26·775	Arable, slope, &c.
592	·348	Houses, yard, garden, and road.
593	35·046	Arable, rough pasture, &c.
594	18·849	Arable.
595	30·770	Arable.
956	6·206	Arable.
	13194·393	*Carried forward.*

No. on Plan.	Area in Acres.	Remarks.
	13194·393	*Brought forward.*
597	14·691	Arable.
598	7·908	Arable.
599	15·037	Arable.
600	12·408	Wood, slope, &c.
601	·060	House and garden.
602	·268	House, yard, and garden (Queel-a-Mundie).
603	15·746	Arable.
604	13·880	Arable.
605	29·003	Arable.
606	·351	House, garden, and arable (Bankhead).
607	·043	Wood.
608	3·597	Arable.
609	·158	House, garden, &c.
610	·326	Houses and gardens.
611	·076	Houses and yard.
612	11·053	Arable.
613	·297	House and garden.
614	·233	Rough pasture, road, &c.
615	47·430	Arable.
616	4·021	Wood.
617	13·346	Rough pasture, whins, marsh, &c.
618	·754	Wood and slope.
619	1·222	Pond.
620	18·573	Arable, whins, &c.
621	10·942	Stream.
622	·115	House and garden.
623	·122	Wood.
624	·686	Wood and slope.
625	1·099	Houses, yards, and garden (Hawkhill).
626	·852	Arable.
627	1·613	Rough pasture, arable, &c.
628	4·087	Arable.
629	33·711	Arable, whins, &c.
630	1·176	Wood, &c.
631	.032	Road.
632	·368	Wood, &c.
633	·489	Public road.
634	17·892	Arable and rough pasture.
635	·355	Garden.
	13478·413	*Carried forward.*

No. on Plan.	Area in Acres.	Remarks.
	13478·413	*Brought forward.*
636	1·408	Houses, yards, garden, wood, &c. (Mill of Glenbervie).
637	·476	Stackyard.
638	·061	Rough pasture.
639	5·537	Arable.
640	·417	Road.
641	·115	Garden.
642	1·469	Arable.
643	·950	Pasture.
644	·241	Wood, &c.
645	·359	Pasture.
646	1·211	Houses, yards, garden, &c.
647	·195	Wood.
648	·199	House and bleaching green.
649	·828	Pasture, stream, &c.
650	·616	Graveyard, &c.
651	2·489	Shrubs, sandpit, &c.
651a	·377	Road.
652	5·141	Arable.
653	·272	Church and grass plot.
654	·239	Pond.
655	2·061	Wood and stream.
656	·519	Houses, garden, &c.
657	·737	House and garden.
658	1·709	Houses and garden.
659	·596	Garden, pasture, &c.
660	1·457	Houses, pasture, waste, &c.
661	·313	Road.
662	·110	Glenbervie House.
663	2·191	Ornamental ground, &c.
664	·140	Wood.
665	·212	Wood.
666	·214	House, garden, and wood.
667	·927	Houses, yards, &c.
668	·216	Wood.
669	·212	Wood, &c.
670	·289	Stackyard.
671	·492	Arable.
672	8·966	Arable.
673	8·703	Ornamental ground.
674	17·710	Arable.
	13548·787	*Carried forward.*

No. on Plan.	Area in Acres.	Remarks.
	13548·787	*Brought forward.*
675	13·612	Arable.
676	12·267	Arable.
677	21·378	Wood, footpaths, &c.
678	·411	Pond.
679	·104	Garden.
680	·061	House and yard.
681	7·111	Arable.
682	·124	Houses, yard, and garden.
683	10·222	Arable.
684	·141	Houses yard, and garden.
685	10·219	Arable.
686	4·572	Arable.
687	·404	Road.
688	·247	Pasture and slope.
689	·233	Houses, yard, garden, and wood (Harlingtongue).
690	·122	Houses and garden.
691	·900	Arable.
692	11·922	Arable.
693	·227	Occupation road.
694	19·493	Arable.
695	9·568	Arable.
696	2·639	Rough pasture and whins.
697	15·308	Wood, &c.
698	2·054	Rough pasture and stream.
699	8·438	Wood, stream, &c.
700	1·171	Arable.
701	·066	Houses and yard.
702	·651	Arable.
703	3·277	Arable and whins.
704	·240	House, garden, &c.
705	22·352	Arable.
706	7·488	Arable.
707	·723	Occupation road.
708	10·193	Arable.
709	19·534	Arable.
710	2·149	Wood.
711	12·708	Arable.
712	1·397	Wood.
713	·884	Wood.
714	1·010	Wood.
715	2·778	Arable, &c.
716	·636	Occupation road.
717	·293	Stackyard.
	13788·114	*Carried forward.*

No. on Plan.	Area in Acres.	Remarks.
	13788·114	*Brought forward.*
718	731	Houses, yards, and garden (West Kinmonth).
719	·136	House and garden.
720	1·735	Occupation road.
721	.899	Wood.
722	30·977	Arable.
723	1·293	Wood.
724	58·988	Arable, &c.
725	9·278	Arable.
726	8·411	Arable.
727	9·147	Arable.
728	2·512	Public road.
729	15·675	Arable.
730	8·529	Arable.
731	·698	Wood.
732	1·801	Occupation road.
733	23·297	Arable.
734	·128	Houses and garden.
735	·137	Houses and yard.
736	19·159	Arable.
737	·996	Wood.
738	42·248	Arable.
739	11·315	Arable, &c.
740	·846	Wood.
741	12·149	Rough pasture, whins, &c.
742	40·204	Arable.
743	·196	Houses, stackyard, &c.
744	·132	House, garden, and road.
745	·227	House and garden.
746	·111	House and garden.
747	·128	Houses and garden.
748	16·425	Public road.
749	13·836	Arable.
750	·082	Houses, yard, and garden.
751	28·460	Arable.
752	9·980	Rough pasture, whins, &c.
753	·672	Houses, yards, garden, and wood.
754	·652	Houses, yards, and waste (Broombank).
755	2·106	Public road.
756	·650	Stackyard.
	14163·060	*Carried forward.*

No. on Plan.	Area in Acres.	Remarks.
	14163·060	*Brought forward.*
757	30·905	Arable.
758	1·338	Public road.
759	5·768	Arable.
760	62·468	Arable.
761	·180	Pond.
762	1·999	Public road.
763	·180	Houses and garden.
764	18·188	Arable.
765	·834	Houses, gardens, &c.
766	·143	Nursery.
767	·297	Houses and garden.
768	·088	Garden.
769	28·190	Arable.
770	7·625	Arable.
771	·313	Road.
772	·452	Arable.
773	3·018	Houses, yards, gardens, &c. (Village of Drumlithie, part of).
774	3·305	Houses, yards, gardens, &c. (Village of Drumlithie, part of).
775	4·462	Arable.
776	·566	Arable.
777	1·331	Arable and whins.
778	·153	House and garden.
779	·736	Arable.
780	5·496	Houses, yards, gardens, &c. (Village of Drumlithie, part of).
781	2·228	Arable.
782	·615	Arable.
783	10·257	Arable.
784	·715	Occupation road.
785	101·554	Arable.
786	·273	Houses, yard, garden, &c.
787	·524	Stackyards.
788	·310	Houses and yards.
789	1·183	Occupation road.
790	63·923	Arable.
791	·419	Arable.
792	·195	House, yard, garden, &c.
793	7·300	Arable.
794	24·622	Wood.
	14555·213	*Carried forward.*

No. on Plan.	Area in Acres.	Remarks.
	14555·213	*Brought forward.*
795	9·019	Arable, &c.
796	7·451	Arable.
797	8·140	Arable.
798	19·829	Wood.
799	2·759	Wood.
800	·216	Road.
801	6·677	Wood.
802	·125	House and garden.
803	·089	House, garden, &c.
804	18·340	Arable.
805	29·612	Arable.
806	5·106	Arable.
807	17·775	Arable.
808	3·455	Wood.
809	38·331	Arable.
810	1·822	Wood.
811	1·423	Wood.
812	32·202	Arable.
813	·097	House and garden.
814	23·447	Arable.
815	14·783	Marsh.
816	11·984	Arable.
817	6·655	Arable.
818	27·237	Arable.
819	·151	Slope.
820	4·445	Arable.
821	·096	House and waste.
822	5·355	Arable, rough pasture, &c.
823	·150	House and garden.
824	·562	Stream.
825	3·041	Arable and rough pasture.
826	·248	Rough pasture.
827	10·545	Arable.
828	21·654	Arable and slope.
829	39·164	Arable.
830	7·117	Turnpike road.
831	31·999	Arable.
832	28·580	Arable.
833	·381	Dam.
834	·862	Stackyard.
835	·204	Houses and yard (Candy).
836	·395	Waste.
837	·151	House and garden.
838	38·542	Arable, pool, &c.
839	35·221	Arable and slopes.
840	·580	Occupation road.
	15071·230	

RECAPITULATION.

14917·610	Land.
83·403	Public roads.
40·254	Railway.
29·963	Water.
15071·230	Total area of the Parish of Glenbervie, in the County of Kincardine.

INDEX TO PLACES

IN THE

PARISH OF GLENBERVIE.

COUNTY OF KINCARDINE.

Name of Place.	No. of Sheet.		Descriptive Remarks.
	6-inch scale.	25·344-inch scale.	
Annamuck - -	XVI.	8	A farm house.
Badieclay - -	XI.	15	A locality.
Benty Howe - -	XVI.	„	A locality.
Brawliemuir - -	„	6	A farm house.
Bogton - - -	„	„	A farm house.
Bogjorgan - -	„	7	A farm house.
Bridge of Bogincaber -	„	10	
Bogincaber - -	„	„	A farm house.
Backfield - -	„	11	A farm house.
Blairerno - - -	„	12	A farm house.
Buckie's Mill - -	„	„	A farm house and corn mill.
Bogburn - - -	„	„	A farm house.
Burn of Guinea - -	„	14	A dwelling house.
Bridge of Guinea - -	„	„	
Bankhead - - -	„	15	A dwelling house.
Burnhead - -	„	„	A few cothouses.
Bridge of Bervie - -	„	„	
Bervie Water - -	„	„	A large stream.
Broombank - -	„	16	A farm house.
Ballgreen - -	„	„	A dwelling house.
Bogside - - -	„	„	Two cothouses.
Black Bridge - -	„	„	
Bridge of Forthie - -	XX.	4	
Crying Cross Road -	XVI.	3	
Croftangry - -	„	„	A dwelling house.
Clerks Wells - -	„	4	
Cleuchhead - -	„	7	A farm house.
Cutty Souter - -	„	8	A farm house.
Chapelstane - -	„	10	A dwelling house.
Chapelton - - -	„	„	A farm house.
Cowden - - -	„	„	A farm house.
Cotbank - - -	„	11	A few cothouses.
Candy - - -	XX.	4	A farm house.
Douglas Aisle - -	XVI.	15	A vault.
Denhill - - -	„	16	A dwelling house.
Drumlithie - -	„	„	A village.
East Town - -	„	7	A farm house.
East Kinmonth - -	„	16	A farm house.

Name of Place.	No. of Sheet. 6-inch scale.	No. of Sheet. 25·344-inch scale.	Descriptive Remarks.
Episcopal School - -	XVI.	16	
Episcopal Chapel - -	"	"	
Foord - - -	"	12	A farm house.
Fallside - - -	XVII.	9	A farm house.
Free Church - -	XVI.	16	
Grains - - -	"	7	A cottage.
Gowans - - -	"	8	A farm house.
Goosecruives - -	"	11	A farm house.
Greenheads - -	"	14	A farm house.
Glenbervie House - -	"	15	A mansion.
Hobseat - - -	XI.	"	A dwelling house.
Horse Pot - - -	XVI.	14	A deep pool in Bervie Water.
Hawkhill - -	"	15	A farm house.
Home Farm - -	"	"	
Harlingtongue - -	"	"	A cottage.
Inches - - -	"	11	A farm house.
Jacksbank - -	"	"	A farm house.
Keabog - - -	"	12	A farm house.
Lady's Leys - -	XI.	15	A crofter's residence.
Lady's Moss - -	XVI.	4	A cottage.
Little Bogton - -	"	10	A crofter's residence.
Lawgaven Cottage - -	"	11	A dwelling house.
Ladlestone - -	"	"	A farm house.
Lambroos - -	XVII.	9	A dwelling house.
Mergie - - -	XI.	12	A farm house.
Muir of Germany -	XVI.	17	A farm house.
Muir of Waters - -	"	"	A farm house.
Moss Side - - -	"	"	A farm house.
Mosshead - - -	"	"	A farm house.
Mains of Dillavaird -	"	14	A farm house.
Mill of Dillavaird - -	"	"	A corn mill & dwelling house.
Mill of Glenbervie -	"	15	A corn mill & dwelling house.
Manse - - -	"	"	A dwelling house.
Mid Kinmonth - -	"	16	A farm house.
Michael Fair - -	"	"	A small enclosure.
Manse - - -	"	"	A dwelling house.
Nether Quithal - -	"	8	A farm house.
New Mill - - -	"	12	A corn mill and farm house.
Nether Bogburn - -	"	"	A dwelling house.
Newbigging - -	"	16	A few cottages.
Pitwathie - -	"	7	Cottages.
Pitdrichie - -	"	12	A farm house.
Parsonage - - -	"	16	A dwelling house.
Post Office - - -	"	"	
Pade o'France - -	X.	4	A locality.
Queel-a-Mundie - -	XVI.	15	A cottage.
Stonehouse - -	XI.	"	A dwelling house.
Sportsman's Well - -	XVI.	3	A spring.
School - - -	"	8	
Smithy Hillock - -	"	10	A dwelling house.
Skellygibb - - -	"	11	A dwelling house.
Springing Greens - -	"	12	A farm house.

Name of Place.	No. of Sheet.		Descriptive Remarks.
	6-inch scale.	25·344-inch scale.	
Scottish North Eastern Railway - - -	XVI.	12	
School (Parochial) -	"	"	
School (Free Church) -	"	"	
Station - - -	"	"	On the S. N. E. Railway.
St. John's Home - -	"	"	For orphans, &c.
St. John's Chapel (Episcopal)	"	"	
Tillybreak - - -	XI.	"	A crofter's residence.
Tannachie - - -	XVI.	8	A farm house.
Tannachie - -	"	"	A small hamlet.
The Steeple - -	"	16	
Toll of Mondynes -	XX.	4	A dwelling house.
Upper Quithal - -	XVI.	8	A farm house.
Upper Kinmouth - -	"	6	A farm house.
Upper Foord - -	XVII.	9	A dwelling house.
Upper Milton - -	XVI.	14	A farm house.
Waters - - -	"	7	A farm house.
Woodside - -	"	11	A crofter's residence.
West Kinmonth - -	XVII.	15	A farm house.

LONDON:
Printed by George E. Eyre and William Spottiswoode,
Printers to the Queen's most Excellent Majesty.
For Her Majesty's Stationery Office.

ORDNANCE SURVEY OF SCOTLAND.

BOOK OF REFERENCE TO THE PLAN

OF THE

PARISH OF GLENDEVON,

IN THE

COUNTY OF PERTH,

CONTAINING 9154·306 ACRES.

COLONEL SIR HENRY JAMES, R.E., F.R.S., F.G.S., &c.,

SUPERINTENDENT OF THE ORDNANCE SURVEY.

PRINTED AT THE ORDNANCE SURVEY OFFICE, SOUTHAMPTON.

1862.

Price One Shilling.

Where a change occurs in the boundaries, the symbol [o—o] is used to shew the part at which the change takes place.

EXPLANATORY REMARKS.

The Scale of the Parish Plans is the 1-2500th of the actual length on the ground, and is equal to 25·344 inches to a mile, which is very approximately equal to one square inch to one acre, the square of 1·0018 inch being equal to one acre.

The length of each sheet is 1½ miles, and the width 1 mile, the area of each sheet is therefore 960 acres.

Each enclosure has a reference number to the area which is given in this Book.

The Braces (∫) on the plans are to indicate that the spaces so braced are included under the same reference number.

The Altitudes in feet above the Mean Level of the Sea are written thus—31·4.

The Scale of the Plans of the County is 6 inches to a mile, and each sheet contains the same area as 16 sheets of the Parish Plans. There is therefore a double reference number to each sheet, as VI. 9., the Roman Numerals referring to the County Plans, the Arabic Figures to the Parish Plans.

The following are the characters employed on the Ordnance Plans on the Scales of 1-2500, and 6 inches to a mile:—

County Names	C	Hundreds or Wards	W
Parishes	P	Townships	T
Extra Parochial	E	Division of Townships	T

Antiquities ..... ROMAN / Druidical or Saxon / Norman or Subsequent

The descriptions of the boundaries are shewn by the following initials:—

Centre of Stream	*C. S.*	Centre of Fence	*C. F.*
Centre of Road	*C. R.*	Top of Cop	*T. C.*
Side of Stream or Drain	*S. S.* or *S. D.*	Centre of Wall	*C. W.*
Root of Hedge	*R. H.*	Defaced	*Def.*
Face of Wall	*F. W.*	Track of Stream	*T. S.*

Undefined ..... *Und.*

Where a change occurs in the boundaries, the symbol [o—o] is used to shew the part at which the change takes place.

TABLE

FOR CONVERTING DECIMAL PARTS OF AN ACRE INTO ROODS AND PERCHES.

Perches.	0 Rood.	1 Rood.	2 Roods.	3 Roods.
0	0·000	0·250	0·500	0·750
1	0·006	0·256	0·506	0·756
2	0·012	0·262	0·512	0·762
3	0·019	0·269	0·519	0·769
4	0·025	0·275	0·525	0·775
5	0·031	0·281	0·531	0·781
6	0·037	0·287	0·537	0·787
7	0·044	0·294	0·544	0·794
8	0·050	0·300	0·550	0·800
9	0·056	0·306	0·556	0·806
10	0·062	0·312	0·562	0·812
11	0·069	0·319	0·569	0·819
12	0·075	0·325	0·575	0·825
13	0·081	0·331	0·581	0·831
14	0·087	0·337	0·587	0·837
15	0·094	0·344	0·594	0·844
16	0·100	0·350	0·600	0·850
17	0·106	0·356	0·606	0·856
18	0·112	0·362	0·612	0·862
19	0·119	0·369	0·619	0·869
20	0·125	0·375	0·625	0·875
21	0·131	0·381	0·631	0·881
22	0·137	0·387	0·637	0·887
23	0·144	0·394	0·644	0·894
24	0·150	0·400	0·650	0·900
25	0·156	0·406	0·656	0·906
26	0·162	0·412	0·662	0·912
27	0·169	0·419	0·669	0·919
28	0·175	0·425	0·675	0·925
29	0·181	0·431	0·681	0·931
30	0·187	0·437	0·687	0·937
31	0·194	0·444	0·694	0·944
32	0·200	0·450	0·700	0·950
33	0·206	0·456	0·706	0·956
34	0·212	0·462	0·712	0·962
35	0·219	0·469	0·719	0·969
36	0·225	0·475	0·725	0·975
37	0·231	0·481	0·731	0·981
38	0·237	0·487	0·737	0·987
39	0·244	0·494	0·744	0·994
40	0·250	0·500	0·750	1·000

N.B.—To convert Decimal Fractions of an Acre into Roods and Perches, multiply the decimal first by 4 and then by 40, preserving the same number of decimals in the product.

Example 1.

A.	R.	P.		
			633·357	Acres.
			4	
			1·428	
			40	
633	1	17	..... 17·120	

Example 2.

A.	R.	P.		
			527·013	Acres.
			4	
			·052	
			40	
527	0	2	..... 2·080	

PARISH OF GLENDEVON,

IN THE

COUNTY OF PERTH.

No. of Sheet.	No. on Plan.	Area in Acres.	Description.
CXVIII. 15.	1	16·622	Heathy & rough pasture & marsh.
,,	2	608·792	Heathy & rough pasture, streams, &c.
CXIX. 13.	3	·533	Arable.
CXXVII. 2.	4	204·000	Heathy & rough pasture, streams, &c.
,,	5	·144	Ptantation.
,,	6	·099	Sheepfold.
CXXVII. 3.	7	165·969	Heathy & rough pasture, streams, &c.
,,	8	10·380	Arable.
,,	9	11·338	Rough pasture, road, & streams.
,,	10	3·449	Arable.
,,	11	·815	Houses, garden, wood, & waste.
,,	12	6·221	Arable, rough pasture, & footpath.
,,	13	·382	Rough pasture & stream.
,,	14	1·105	Wood, stream, & arable.
,,	15	2·313	Arable.
,,	16	24·309	Rough pasture, stream, furze, &c.
,,	17	·671	Wood.
,,	18	·097	House, garden, & waste.
,,	19	7·434	Arable.
,,	20	·641	Rough pasture & slope.
,,	21	·522	Arable.
,,	22	11·843	Trust road.
,,	23	3·127	Arable, rough pasture, & road.
,,	24	62·160	Rough pasture, stream, furze, &c.
,,	25	3·375	Arable & stream.
,,	26	·381	Quarry & stream.
,,	27	14·569	Rough pasture, furze, stream, &c.
,,	28	12·347	Arable.
,,	29	·199	Sheepfold.
,,	30	·144	Garden.
,,	31	1·067	Wood & stream.
,,	32	1·417	Wood.
,,	33	4·371	Arable.
,,	34	1·177	Houses, garden, & waste.
,,	35	·569	Rough pasture, road, & stream.
CXXVII. 4.	36	744·800	Rough & rocky pasture & streams.
,,	37	1·253	Wood.
,,	38	·152	Wood.
,,	39	13·464	Arable & road.
,,	40	82·220	Rough pasture, furze, & stream.
		2024·471	*Carried forward.*

No. of Sheet.	No. on Plan.	Area in Acres.	Description.
		2024·471	*Brought forward.*
CXXVII. 4.	41	141·368	Rough pasture & rocks.
,,	42	464·541	Rough pasture, streams, rocks, &c.
,,	43	3·003	Heart Plantation.
,,	44	3·334	Statute labor road.
,,	45	·226	Plantation.
,,	46	8·628	Arable & quarry.
,,	47	1·063	Plantation.
,,	48	27·970	Heathy & rough pasture & road.
,,	49	4·108	Mill-leas Plantation.
,,	50	·670	Rough pasture & stream.
,,	51	·764	Rough pasture.
,,	52	12·686	Arable.
,,	53	2·616	Rough pasture & stream.
,,	54	·165	Rough pasture & stream.
CXXVII. 6.	55	·184	Wood.
..	56	·162	Waste.
,,	57	2·704	Rough pasture.
,,	58	·113	Sheepfold.
,,	59	20·768	Rough pasture, stream, road, &c.
,,	60	·610	Wood.
,,	61	1·184	Houses, gardens, rough pasture, &c.
,,	62	·240	Waste.
,,	63	2·021	Rough pasture.
,,	64	·389	Wood.
,,	65	6·705	Arable & road.
,,	66	7·493	Rough pasture, road, & stream.
,,	67	·448	Houses, garden, stream, & waste.
,,	68	2·181	Arable.
,,	69	1·033	Arable.
,,	70	·306	Arable.
CXXVII. 7.	71	2·295	Rough pasture.
,,	72	·104	House & garden.
,,	73	4·392	Arable, stream, & shingle.
,,	74	1·484	Plantation.
,,	75	5·963	Rough pasture & road.
,,	76	5·332	Rough pasture, road, & stream.
,,	77	1·186	Arable & road.
,,	78	·693	Wooded slope & road.
,,	79	3·733	Arable & slope.
,,	80	5·412	Wood & road.
,,	81	16·023	Rough pasture & roads.
,,	82	·391	Wood & road.
,,	83	3·823	Wood & road.
,,	84	·292	Rough pasture & road.
,,	85	·307	Wood.
,,	86	3·426	Arable.
,,	87	·101	House & garden.
,,	88	12·495	Arable & road.
,,	89	2·011	Wood.
,,	90	11·089	Rough pasture & stream.
		2822·706	*Carried forward.*

No. of Sheet.	No. on Plan.	Area in Acres.	Description.
		2822·706	*Brought forward.*
CXXVII. 7.	91	642·416	Rough & heathy pasture, streams, rocks, & roads.
,,	92	1·204	Rough pasture & stream.
,,	93	4·650	Rough pasture & road.
,,	94	·620	Rough pasture.
,,	95	7·724	Arable, stream, & road.
,,	96	1·204	Rough pasture.
,,	97	21·949	Arable, road, streams, & sheepfold.
,,	98	2·448	Rough pasture & streams.
,,	99	2·395	Rough pasture, stream, & marsh.
,,	100	7·281	Arable & stream,
,,	101	·551	Arable & stream.
,,	102	1·536	Houses, garden, arable, road, &c.
,,	103	1·028	Arable & road.
,,	104	·476	Rough pasture & stream.
,,	105	·119	Wood.
,,	106	5·587	Arable, road, & furze.
,,	107	·942	Wood.
,,	108	·702	Arable.
,,	109	·671	Wood & road.
,,	110	10·261	Arable.
,,	111	20·519	The River Devon.
,,	112	8·466	Arable, stream, & furze.
,,	113	2·079	Waste & road.
,,	114	·600	Waste.
,,	115	4·421	Arable, road, stream, &c.
,,	116	6·339	Wood, stream, & slope.
,,	117	·161	Houses & garden.
,,	118	·139	Sheepfold.
,,	119	136·969	Rough pasture, stream, & rocks.
,,	120	12·542	Arable.
,,	121	16·002	Arable.
,,	122	5·211	Arable.
,,	123	14·133	Rough pasture, streams, & rocks.
,,	124	566·661	Rough pasture, streams, & rocks.
CXXVII. 8.	125	9·086	Arable, stream, & rough pasture.
,,	126	1·294	Rough pasture.
,,	127	1·824	Arable, rough pasture, & stream.
,,	128	·819	Arable.
,,	129	·093	Arable.
,,	130	·921	Arable & trees.
,,	131	·180	Church & graveyard.
,,	132	1·303	Houses, gardens, arable, & road.
,,	133	2·559	Wood.
,,	134	2·080	Arable.
,,	135	1·381	Wood.
,,	136	6·721	Wood, stream, & cart road.
,,	137	·691	Rough pasture.
,,	138	1·062	Houses, yards, arable, & waste.
,,	139	1·390	Arable & cart road.
		4362·116	*Carried forward.*

No. of Sheet.	No. on Plan.	Area in Acres.	Description.
		4362·116	*Brought forward.*
CXXVII. 8.	140	1·686	Rough pasture.
,,	141	4·556	Wood.
,,	142	1·208	Glendevon House & ground.
,,	143	·295	Arable.
,,	144	·942	Wood.
,,	145	·392	Wood.
,,	146	2·559	Wood.
,,	147	18·999	Arable.
,,	148	5·928	Arable.
,,	149	5·267	Arable, stream, furze, & wood.
,,	150	1·359	Wood.
,,	151	6·735	Wood.
,,	152	18·429	Rough pasture & furze.
,,	153	3·706	Furze & quarry.
,,	154	·179	Houses, garden, & waste.
,,	155	·377	Houses, garden, & waste.
,,	156	1·486	Arable, rough pasture, & slope.
,,	157	·215	Wood, road, & stream.
,,	158	·116	Rough pasture.
,,	159	·767	Arable.
,,	160	6·211	Arable & furze.
,,	161	1·445	Wood.
,,	162	2·990	Wood.
,,	163	4·050	Arable.
,,	164	0·787	Rough pasture, stream, & rocks.
,,	165	7·019	Arable.
,,	166	3·564	Rough pasture.
,,	167	1·310	Arable & stream.
,,	168	3·956	Arable, rough pasture, & stream.
,,	169	2·277	Rough pasture & stream.
,,	170	5·663	Arable, stream, & rough pasture.
,,	171	·318	Arable.
,,	172	·662	Rough pasture.
,,	173	·847	Wood & road.
,,	174	1·604	Houses, garden, arable, road, &c.
,,	175	·950	Rough pasture.
,,	176	·289	House, stream, arable, & waste.
,,	177	9·449	Rough pasture, streams, & furze.
,,	178	17·773	Arable, ruin, & footpath.
,,	179	4·971	Rough pasture, road, & footpath.
,,	180	4·239	Arable & rough pasture.
,,	181	1·260	Wood.
,,	182	2·319	Arable, stream, & slope.
,,	183	·832	Arable.
,,	184	2·024	Arable.
,,	185	6·702	Rough pasture, arable, stream, &c.
,,	186	·132	Curling pond.
,,	187	7·812	Arable.
,,	188	2·148	Rough pasture & footpath.
,,	189	·837	Arable & footpath.
		4541·757	*Carried forward.*

No. of Sheet.	No. on Plan.	Area in Acres.	Description.
		4541·757	*Brought forward.*
CXXVII. 8.	190	3·438	Arable, slope, & stream.
,,	191	2·399	Rough pasture & shingle.
,,	192	8·595	Arable, rough pasture, stream, &c.
,,	193	22·975	Rough pasture, road, & slope,
,,	194	189·076	Rough & heathy pasture, streams, & rocks.
,,	195	9·807	Arable & road.
,,	196	4·949	Arable.
,,	197	·702	Houses, gardens, road, & waste.
,,	198	1·220	Arable & footpath.
,,	199	·434	Wood.
,,	200	1·342	Houses, gardens, road, yard, &c.
,,	201	·971	Stream.
,,	202	5·229	Arable.
,,	203	·716	Wood.
,,	204	1·092	Arable.
,,	205	·281	Wood.
,,	206	1·231	Wood & stream.
,,	207	10·627	Rough pasture, road, & slope.
,,	208	6·856	Arable.
,,	209	2·522	Wood & slope.
,,	210	4·535	Arable.
,,	211	4·905	Arable & road.
,,	212	31·780	Rough pasture & stream.
CXXVII. 9.	213	1171·469	Moss, heathy pasture, & streams.
CXXVII. 10.	214	851·532	Rough pasture, streams, & rocks.
CXXVII. 11.	215	903·895	Moss, rough pasture, streams, rocks, & road.
CXXVII. 12.	216	5·974	Plantation.
,,	217	16·684	Arable & stream.
,,	218	1·303	Rough pasture, & stream.
,,	219	6·755	Arable.
,,	220	·241	Sheepfold.
,,	221	1·197	Wood.
,,	222	·753	Rough pasture & stream.
,,	223	3·537	Arable, road, & stream.
,,	224	2·041	Houses, garden, arable, & road.
,,	225	4·891	Arable & road.
,,	226	146·260	Moss, rough pasture, marshes, streams, & road.
,,	227	4·791	Stream & slope.
,,	228	12·465	Arable & rough pasture.
,,	229	10·050	Rough pasture, & stream.
,,	230	·395	Wood.
,,	231	3·314	Wood.
,,	232	4·689	Trust road.
,,	233	32·940	Rough pasture & marsh.
,,	234	4·121	Rough pasture,
,,	235	1·615	Wood & stream.
,,	236	56·057	Rough pasture, streams, & rocks.
		8104·408	*Carried forward.*

No. of Sheet.	No. on Plan.	Area in Acres.	Description.
		8104·408	*Brought forward.*
CXXVII. 12.	237	372·801	Rough & heathy pasture, & streams.
,,	238	73·309	Rough pasture & streams.
,,	239	2·380	Private road.
,,	240	37·459	Rough pasture, streams, & slope.
,,	241	17·294	Rough pasture & stream.
,,	242	2·847	Wood, road, & stream.
CXXVIII. 9.	243	2·768	Arable & stream.
,,	244	1·273	Houses, garden, wood, road, &c.
,,	245	14·735	Arable, stream, & road.
,,	246	4·510	Wood, rough pasture, & slope.
,,	247	37·637	Rough pasture, road, & slopes.
,,	248	·915	Slope.
,,	249	·869	Trust road.
,,	250	3·932	Rough pasture & slope.
CXXVII. 14.	251	477·169	Rough pasture, streams, rocks, & quarry.
		9154·306	

RECAPITULATION.

9111·949	Land.
21·622	Water.
20·735	Public roads.
9154·306	Total Area of the Parish of Glendevon, in the County of Perth.

INDEX TO PLACES

IN THE

PARISH OF GLENDEVON.

COUNTY OF PERTH.

Name of Place.	No. of Sheet. 6 inch scale.	No. of Sheet. 25·344 in. scale.	Descriptive Remarks.
Auchlinsky House.	CXXVII.	8	
Anchlinsky Hill.	,,	12	
Auchlinsky Burn.	,,	12	
Borland Glen.	,,	4	
Ben Trush	,,	4	A large hill.
Bald Hill.	,,	6	
Ben Shee.	,,	6	A large hill.
Berry Hill	,,	7	
Black Hill	,,	7	
Blackhill Burn.	,,	7	
Back Burn	,,	7	
Black Wood.	,,	8	
Borland.	,,	8	
Burnfoot.	,,	8	A small hamlet.
Burnfoot Mill (wool spinning).	,,	8	
Baldmony Knowe.	,,	8	
Blacklinn Bridge.	,,	8	
Black Linn.	,,	8	
Baldhill Burn.	,,	10	
Berry Burn.	,,	11	
Blackrig Burn.	,,	11	
Bentie Knowe.	,,	11	
Black Rig.	,,	12	
Bothie Burn.	,,	14	
Carlownie Hill.	CXVIII	15	
Cadgergate Head.	,,	16	Part of a public road.
Cleuch Burn.	CXXVII.	3	
Cleuch Hill.	,,	3	
Creich Burn.	,,	4	
Corim Hill.	,,	5	
Corim Burn	,,	6	
Cleuch Burn.	,,	7	
Cowcleuch Burn.	,,	7	
Church.	,,	8	
Craighall.	,,	8	A small cottage.
Court Knowe.	,,	8	
Castle Hill.	,,	8	
Cairnmorris Hill.	,,	14	

Name of Place.	No. of Sheet. 6 inch scale.	No. of Sheet. 25·344 in. scale.	Descriptive Remarks.
Darn Cleuch	CXXVII.	10	
Darn Stripe	,,	10	
Dunmoss Burn	,,	11	
Dun Moss	,,	15	
Eastrig Burn	CXVIII.	15	
Eastplace Burn	CXXVII.	4	
Fawncleuch Hill	,,	3	
Fawncleuch Burn	,,	3	
Frandy	,,	6	A farmsteading.
Frandy Burn	,,	6	
Fourstanes	,,	7	A small cottage.
Fir Knowe	,,	8	
Frandy Moss	,,	9	
Fanks Burn	,,	12	
Green Knowes	CXVIII.	15	
Green Law	,,	16	
Glendevon Castle	CXXVII	3	
Glenhead	,,	6	A farmsteading.
Glensherup	,,	7	A farmsteading.
Glen Sherup	,,	7	
Gled's Nose	,,	7	A hill.
Glen Devon	,,	8	
Glendevon House	,,	8	
Gallows Knowe	,,	8	
Glenfoot	,,	8	A small cottage.
Glenquey Hill	,,	8	
Glensherup Burn	,,	11	
Glenquey	,,	12	A farmsteading.
Glen Quey	,,	12	
Glenquey Burn	,,	12	
Glenquey Plantation	,,	12	
Glenquey Moss	,,	12	
Green Burn	,,	14	
Garchel Burn	,,	15	
Garchel Hill	,,	15	
Hole Grain	CXVIII.	15	An elevated ridge of ground.
Holegrain Burn	,,	15	
Hillkitty Burn	CXXVII.	3	
Hunthall	,,	3	A small cottage.
Hillkitty	,,	3	A hill.
Heart Plantation	,,	4	
Hunt Stripe	,,	10	
Howcleuch Burn	,,	12	
How Cleuch	,,	12	
Innergrain Burn	,,	3	
Inner Burn	,,	10	
Innerdownie	,,	11	A high hill.

Name of Place.	No. of Sheet. 6 inch scale.	No. of Sheet. 25·344 in. scale.	Descriptive Remarks.
Jamie's Grain.	CXVIII.	5	An elevated ridge of ground.
Jamie's Grain Burn.	,,	5	
Kaimknow.	CXXVII.	3	A farmsteading.
Leas Plantation.	,,	2	
Long Craig	,,	4	A large hill.
Leas Burn.	,,	6	
Lamb Hill.	,,	7	
Linn Hill.	,,	8	
Laird's Seat	,,	10	
Mill-leas Plantation.	,,	4	
Meadow Burn.	,,	6	
Manse.	,,	8	
Milltown Check T.P.	,,	8	
March Burn.	,,	8	
Mailer's Knowe.	,,	10	
Middlehill Burn.	,,	10	
Meadow Burn.	,,	11	
Middle Hill.	,,	14	
Maiden Castle.	,,	15	A small hillock.
Maiden's Well	,,	15	
Nether Auchlinsky.	CXXVIII.	9	A farmsteading.
Outergrain Burn.	CXVIII.	15	
Outer Grain.	CXXVII.	10	
Peat Hill.	,,	7	
Rowantree Craig	CXVIII.	15	A hill or high ground.
River Devon.	CXXVII.	6	
Reacleuch Burn.	,,	10	
Rough Cleuch.	,,	11	
Roughcleuch Burn.	,,	11	
Rab's Burn.	,,	12	
Sim's Hill.	CXVIII.	16	
Smithscleuch Burn.	CXXVII.	5	
School.	,,	8	
Smillheugh Burn.	,,	11	
Spout Burn.	,,	12	
St. Serf's Bridge (remains of).	,,	12	
Skythorn Hill	,,	13	
Scad Hill.	,,	14	
The Rig.	CXVIII.	15	A hill of a ridgelike shape.
The Seat.	CXXVII.	2	A hill.
Thatch Burn.	,,	3	
Truffy Knowe.	,,	3	

Name of Place.	No. of Sheet		Descriptive Remarks.
	6 inch scale.	25·344 in. scale.	
The Law.	CXXVII.	3	A large hill.
The Goat.	,,	3	A ravine.
Teth Hill.	,,	7	
The Shank.	,,	7	A large hill.
Tarmangie Hill.	,,	14	
Westrig Burn.	CXVIII.	15	
Wolf's Cleuch.	,,	15	
Westplace Burn.	CXXVII.	3	
Wanangoat Burn	,,	3	
White Creich Hill	,,	4	
Whitensburn	,,	7	A farmsteading.
Whitens Burn.	,,	7	

AGENTS FOR THE SALE

OF THE

ORDNANCE PLANS.

ENGLAND.

LONDON	Mr. E. Bumpus, 6, Holborn Bars, E.C. Mr. J. Arrowsmith, 10, Soho Square, W. Messrs. Letts, Son, & Co., 8, Royal Exchange, E.C. Messrs. Longman & Co., Paternoster Row, E.C. Mr. E. Stanford, 6, Charing Cross, S.W. Messrs. Vacher & Son, 29, Parliament Street, S.W. Messrs. Williams & Norgate, 14, Henrietta Street, Covent Garden. Messrs. G. Philip & Son, 32, Fleet Street, E.C.; & L'pool. Mr. J. Wyld, Charing Cross. Dr. J. J. Whitty, C.E., 35, Parliament Street, S.W.
APPLEBY	Mr. J. Whitehead.
ALNWICK	Mr. M. Smith.
BRADFORD	Mr. Henry Gaskarth, Westgate.
BATH	Messrs. Sims & Son.
BIRMINGHAM	Mr. H. Wright (late Napper & Wright).
BEVERLEY	Mr. John Kemp.
BOLTON	Mr. H. Bradbury.
BRISTOL	Mr. John Lavars.
BISHOP AUCKLAND	Mr. M. Braithwaite.
BARNARD CASTLE	Messrs. J. & R. W. Atkinson
CLEVELAND, Yorkshire	Mr. George Dixon.
CARDIFF	Mr. Hugh Bird.
CARLISLE	Messrs. Thurnam & Sons.
COVENTRY	Mr. Edward Wright.
CHELMSFORD	Mr. Thomas B. Arthy.
COCKERMOUTH	Mrs. M. Bailey.
DARLINGTON	Mr. H. Penney.
DURHAM	Mr. George Andrews
DOVER	Mr. M. C. & F. Batcheller
DEVONPORT	Mr. S. W. Hearle.
FAREHAM	Mr. George Sutton.
GLOUCESTER	Messrs. G. J. Wait & Co.
GREAT AYTON, nr. Stokesley, Yorkshire	Mr. G. Dixon.
HARTLEPOOL	Messrs. Pearson & Co.
HUDDERSFIELD	Mr. A. L. Peace.
HULL	Mr. J. W. Leng.
KIRKBY LONSDALE	Mr. R. Morphet.
KENDAL	Mr. T. Atkinson.
KESWICK	Mr. James Mayo.
LIVERPOOL	Messrs. Philip, Son, & Nephew, 49 & 51, South Castle St. Messrs. Webb & Hunt. Mr. J. R. Isaac.

LEEDS	Mr. J. Smith.
LONGTON	Mr. F. S. Wright
LONGPORT, Staff...	Mr. Evans.
MARYPORT	Mr. John Adair.
MALTON	Mr. H. Smithson.
MANCHESTER	Mr. E. Slater. Mr. W. T. Hansbrow, 111, Bury New Road
NORTH SHIELDS..	Messrs. Phillipson & Hare.
NORWICH	Mr. H. Pigg.
NEWCASTLE.....	Mr R. Turner.
NOTTINGHAM	Mr. R. Sutton.
OLDHAM	Mr. John Hirst.
OXFORD	Messrs. Spiers & Son.
PENRITH.....	Mr. B. T. Sweeten.
PORTSMOUTH	Mr. W. H. Charpentier
PLYMOUTH	Mr. J Land.
PRESTON	Mr. R. Veevers.
READING.....	Mr. G. Lovejoy.
ROCHDALE	Mr. E. Wrigley.
RICHMOND, Yorkshire.....	Mr. J. Bell.
RIPON	Messrs. Johnston & Co.
SCARBOROUGH....	Mr. S. W. Theakstone.
SETTLE	Mr. J. Wildman.
SHEFFIELD.....	Mr. H. Pawson.
SWANSEA.....	Mr. E. Pearce.
STOCKTON-ON-TEES	Messrs. Jennett & Co.
SOUTHAMPTON ..	Messrs. Forbes & Bennet Mr. W. Sharland.
SUNDERLAND	Mr. W. H. Hills.
TORQUAY.....	Mr. W. T. Fisher.
THIRSK	Mr. W. Bransby.
ULVERSTON.....	Mr. Soulby.
WAKEFIELD	Messrs. Hicks & Allen.
WIGAN	Mr. S. G. Bucknall.
WHITEHAVEN....	Messrs. Callender & Dixon.
WINDERMERE....	Mr. J. Garnett.
WORCESTER.....	Mr. J. R. Mister.
WOLSINGHAM	Mr. J. Chapman, Postmaster, &c
YORK	Mr. J. Glaisby. Mr. J. Sampson.

SCOTLAND

EDINBUBGH	Messrs. Johnston, 4, St. Andrew Square. Messrs. Black, North Bridge. Mr. T. C Jack, Princes Street
AYR	Mr. John Dick.
ABERDEEN	Messrs. Keith & Gibb.
AIRDRIE, Lanarksh	Mr. Thomas Forsyth.
ANNAN	Mr. William Cuthbertson.
BATHGATE	Mr. J. Johnston
BERWICK-UPON-TWEED	Mr. A. Henderson.
CUPAR.....	Mr. S. Robinson.
DUMFRIES	Mr. Sinclair.

AGENTS, SCOTLAND—Continued.

Dunfermline ..	Messrs. Miller & Son.
Dunse.....	Mr. George Johnston.
Dundee	Mr. C. D. Chalmers.
Dumbarton	Mr. J. Irving.
Forfar	Mr. W. Shepperd.
Glasgow	Messrs. J. Smith & Son. Messrs. J. Lumsden & Son.
Haddington	Mr. J. Millen.
Hawick	Mr. William Syme.
Jedburgh	Messrs. A. & W. Easton.
Kirkcaldy.....	Mr. J. J. Wilson.
Kirkcudbright..	Mr. J. Nicholson.
Kinross	
Kelso	Mr. J. H. Rutherford.
Linlithgow	Mr. A. Waldie.
Montrose	Mr. Geo. Walker, High Street
Moffat	Mr. William Muir.
Newton Stewart	Miss A. Watson.
Peebles	Mr. R. Stirling.
Paisley	Mr. William McIntyre.
Perth.....	Mrs. M Paton Messrs. MacDonald & MacCallum, 30, George Street.
Selkirk	Mr. G. Lewis.
Stirling.....	Mr. Robert S. Shearer.
Wishaw, Lanarkshire.....	Mr. W. Campbell.

IRELAND

Dublin	Messrs. Hodges & Smith, Grafton Street. Messrs. Brassington & Gale, 6, Bachelor's Walk. Dr. J. J. Whitty, C.E.; and at London. Messrs. Thom & Son, 87 & 88, Abbey Street.
Armagh	Mr. John McWatters.
Athlone.....	Mr. James Martin.
Belfast	Mr. James Magill.
Cork	Mr. Francis Guy.
Carlow	Mr. Thomas Edwards.
Cavan.....	Mr. John Fegan.
Clonmell	Mr. James O'Neill.
Drogheda	Mr. Michael Daly.
Enniskillen	Mr. William Trimble.
Galway	Mr. Thomas Croker.
Kilkenny	Mr. William Nicholson.
Londonderry ..	Mr. Hempton.
Mallow	Mr. Joseph Johns.
Mullingar	Mr. Sampson Wallis.
Newry	Mr. Robert Greer.
Omagh	Mr. John Nelis.
Waterford	Mr. Thomas S. Harvey.
Wexford	Mr. F. S. Davis.